

2022

# District Disaster Management Plan

Cuttack, ODISHA

**Volume- II**

District Disaster Management Authority (DDMA)  
Cuttack, Odisha



# Content

1. Socio- Economic Profile
  2. Infrastructure Details
  3. Vulnerable Villages and other critical infrastructure
  4. Telephone Numbers
  5. Cuttack District Contingency Plan for different Disasters.
  6. District Specific India Disaster Resource Network (IDRN) information.
  7. Maps
    - District and Block Administrative Map
    - River Map
    - Road and Railway Network Map
    - Land Use Pattern Map
    - Multi Hazard Map
    - Cuttack Dist. Block Maps
-

# 1. Socio Economic Profile

1.1-Administrative Set Up:						
Sl. No.	Name of the Sub-Division	Name of the Block/ ULB	No. of Gram Panchayats	No. of Villages/ Wards	Name of the Tehsils	No. of RI Circles
1	Athagarh	Athagarh	34 (Old-29+New-5)	201 (185+UI-16)	Athagarh	6
2		Baramba	38	138	Baramba	3
3		Narasinghpur	37	251	Narasinghpur	5
4		Tigiria	14	50	Tigiria	2
5	Banki	Banki-Damapada	10	27	Damapada	3
6		Banki	20	110/333	Banki	4
7	Cuttack Sadar	Kantapada	14	88	Kantapada	7
8		Niali	23	141	Niali	10
9		Sadar Block	19	137	Sadar	14
11		Salipur	31	138	Salipur	17
12		Tangi-Choudwar	23	191	Tangi-Choudwar	15
13		Baranga	16	78/230	BARANGA	7
14		Mahanga	37	196/523	Mahanga	16
15	Nischintakoili	41	221/590	Nischintakoili	17	

## 1.2-Demographic Details:

Sl. No	Name of the Block/ULB	Total Number of Families /HH	Category		Category			
			Rural	Urban	SC	ST	OBC	GEN
1	Narasinghpur	36127	157201	0	34571	7560	115070	
2	Badamba	35641	149793	0	28542	8472	112779	
3	Banki	26673	115402	0	17747	6218	91437	
4	Banki Dampada	22714	98894	0	20577	8031	70286	
5	Tigiria	16519	74639	0	9833	2562	62244	
6	Athagarh	31361	144670	0	22016	17946	104708	
7	Tangi Choudwar	32785	157801	0	24016	20088	113027	
8	Mahanga	44326	186930	0	39943	860	146127	
9	Nischintakoili	44377	188599	0	47436	722	140441	
10	Salepur	44942	193938	0	48095	3486	142357	
11	Cuttack Sadar	30668	141693	0	41352	2895	97446	
12	Baranga	20291	90101	0	23963	3391	62747	
13	Kantapada	20074	89514	0	26169	393	62952	
14	Niali	33191	147135	0	30561	450	116124	
15	Cuttack (MC)	123034	0	610189	70629	9238	530322	
16	Choudwar (M)	9176	0	42784	5205	948	36631	
17	Athagarh (NAC)	3497	0	17304	3664	460	13180	
18	Banki (NAC)	3698	0	17521	3644	25	13852	

19	Jagatsinghpur (P)	76	362	0	0	0	362	
	<b>Total=</b>	<b>579170</b>	<b>1936672</b>	<b>687798</b>	<b>498633</b>	<b>93745</b>	<b>2032092</b>	

### 1.3-Population and its composition:

Sl. No	Name of the Block/ ULB	Total			SC			ST		
		Male	Female	Total	Male	Female	Total	Male	Female	Total
	<b>District Population Total: (As per 2011 Census)</b>	<b>1352760</b>	<b>1271710</b>	<b>2624470</b>	<b>254456</b>	<b>244177</b>	<b>498633</b>	<b>47437</b>	<b>46308</b>	<b>93745</b>
1	Athagarh	74008	70662	144670	11135	10881	22016	9024	8922	17946
2	Banki	59692	55710	115402	9082	8665	17747	2995	3223	6218
3	Badamba	78297	71496	149793	14628	13914	28542	4285	4187	8472
4	Baranga	46197	43904	90101	12054	11909	23963	1766	1625	3391
5	Cuttack Sadar	72409	69284	141693	21078	20274	41352	1474	1421	2895
6	Damapada	51385	47509	98894	10629	9948	20577	4064	3967	8031
7	Kantapda	45859	43655	98894	13321	12848	26169	188	205	393
8	Mahanga	96119	90811	186930	20490	19453	39943	445	415	860
9	Narasinghpur	82468	74733	157201	17964	16607	34571	3844	3716	7560
10	Niali	74857	72278	157201	15406	15155	30561	228	222	450
11	Nischintakoili	96085	92514	188599	24308	23128	47436	373	349	722
12	Salipur	98785	95153	193938	24463	23632	48095	1765	1721	3486
13	Tangi-Choudwar	80882	76919	157801	12562	12124	24686	10180	9908	20088
14	Tigiria	38690	35949	74639	5000	4833	9833	1302	1260	2562
	<b>Total (Rural)</b>	<b>995733</b>	<b>940577</b>	<b>1955756</b>	<b>212120</b>	<b>203371</b>	<b>415491</b>	<b>41933</b>	<b>41141</b>	<b>83074</b>
	<b>Urban Total</b>	<b>357027</b>	<b>331133</b>	<b>668714</b>	<b>42336</b>	<b>40806</b>	<b>83142</b>	<b>5504</b>	<b>5167</b>	<b>10671</b>

- Population density of the district and decadal growth of population-

Population Density			
	Cuttack Total	Urban	Rural
<b>Total</b>	26,24,470	7,36,047	18,88,423
<b>Male</b>	13,52,760	3,81,875	9,70,885
<b>Female</b>	12,71,710	3,54,172	9,17,538
Decadal Population Growth 2001-2011			
<b>Person</b>	2,83,638	12.12 %	
<b>Male</b>	1,45,119	12.02 %	
<b>Female</b>	1,38,519	12.22 %	

**1.4-Religion wise distribution of Population:**

Sl. No.	Name of the Dist	Total Population	Category				
			Hindu	Muslim	Christian	Sikh	Others
1	Cuttack	2624470	2457729	141263	11985	1026	12467

**1.5-Particularly Vulnerable Tribal Groups (PVTGs)/ PTGs:**

Sl. No.	Name of the PVTG / PTG	Total No. of Population
1	Bagat	7
2	Baiga	0
3.	Banjara, Banjari	14
4	Bethudi	149
5	Bhottada, Dhotada	40
6	Bhuiya, Bhuyan	232
7	Bhumij	13
8	Bhunji	627
9	Bhunja	17
10	Binjhal	135
11	Binjhia, Binjhoa	6
12	Birhor	30
13	Bondo Puraja	2
14	Chenchu	0
15	Dal	9
16	Desua Bhumij	0
17	Dharua	27
18	Didayi	1
19	Gadaba	10
20	Gandia	0
21	Ghara	0
22	Gond, Gondo	634
23	Ho	152
24	Holva	19
25	Jatapus/Jatapu	10
26	Juang	443
27	Kandha Gauda	561
28	Kawar	10
29	Kharia, Kharian	117
30	Kharwar	4
31	Naguli Kandha, Sitha Kandha	9028
32	Kisan	61
33	Kol	55
34	Kolah Lohars, Kol Lohars	76
35	Kolha	2978
36	Koli Malhar	561
37	Kondadora	58
38	Kora	1514
39	Korua	1
40	Kotia	0
41	Koya	1
42	Kulis	15

43	Lodha	2087
44	Madia	0
45	Mahali	49
46	Mankidi	0
47	Mankirdia	0
48	Matya	1319
49	Mirdhas	43
50	Munda, Munda lohar, Munda Mahalis	19938
51	Mundari	58
52	Omantaya	2
53	Oraon	231
54	Parenga	0
55	Paroja	33
56	Pentia	0
57	Rajuar	3
58	Santal	6441
59	Saora, Savar, Saura, Sahara	6293
60	Shabar, Lodha	38034
61	Sounti	20
62	Tharua	105
63	Not specified	1472
<b>Total</b>		<b>52365</b>

#### 1.6-Age Group:

Sl. No.	Category	Total Population	Male	Female
1	0-4 Years	190662	99480	91182
2	6-14 Years	444397	228509	215888
3	15-59 Years	1701547	875249	826298
4	60 Years and above	278680	144547	134133
	Total=	2624470	1352760	1271710

#### 1.7-Sex Ratio:

- Sex Ratio (Females per 1000 males):**940 Rural – 945 & Urban - 927**  
Sex Ration(0-6 Years):**914**

#### 1.8- Literacy:

Sl. No.		Total	Male	Female
1	Literates	2011469	1103033	908436
2	Literacy Rate	85.50	91.11	79.55

#### 1.9- Workforce Participation:

Sl. No.	Category	Male	Female	Total
1	Workers	761876	174489	936365
2	Main Workers	615670	80604	696274
3	Marginal Workers	146206	93885	240091

4	Non- Workers	590884	1097221	1688105
---	--------------	--------	---------	---------

- Workforce participation rate: male and female

### 1.10- Land Holding Pattern:

Sl. No.	Block	Land less HHs	Share Croppers	Marginal Farmers (<1.0 Ha.)	Small Farmers	Semi Medium	Medium Farmers (4.0 to < 10 Ha.)	Large Farmers (10.0 Ha. and above)	Average Size of Land Holding.
					(1.0 to < 2 Ha.)	(2.0 to <4.0 Ha.)			
1	Athagarh	NA	NA	10930	2198	NA	NA	502	NA
2	Banki	NA	NA	9185	1847	NA	NA	421	NA
3	Badamba	NA	NA	11953	2404	NA	NA	548	NA
4	Baranga	NA	NA	3763	757	NA	NA	173	NA
5	Cuttack Sadar	NA	NA	5442	1094	NA	NA	250	NA
6	Damapada	NA	NA	7093	1426	NA	NA	325	NA
7	Kantapda	NA	NA	6360	1279	NA	NA	292	NA
8	Mahanga	NA	NA	14983	3013	NA	NA	688	NA
9	Narasinghpur	NA	NA	13382	2691	NA	NA	614	NA
10	Niali	NA	NA	13976	2810	NA	NA	641	NA
11	Nischintakoili	NA	NA	11845	2382	NA	NA	544	NA
12	Salipur	NA	NA	9103	1830	NA	NA	418	NA
13	Tangi-Choudwar	NA	NA	9236	1857	NA	NA	424	NA
14	Tigiria	NA	NA	5056	1017	NA	NA	232	NA
	<b>TOTAL:</b>	NA	NA	<b>132307</b>	<b>26605</b>	NA	NA	<b>6072</b>	NA

### 1.11-Housing:

Sl. No.	Name of the Block/ ULB	Total No. of HHs	No. of Homeless Households	Houses			
				Total No.	Katcha Houses	Semi Pucca Houses	Pucca Houses
1	2	3	4	5	6	7	8
1	Narasinghpur	36127	NA	NA	NA	NA	NA
2	Badamba	35641	NA	NA	NA	NA	NA
3	Banki	26673	NA	NA	NA	NA	NA
4	Banki Dampada	22714	NA	NA	NA	NA	NA
5	Tigiria	16519	NA	NA	NA	NA	NA
6	Athagarh	31361	NA	NA	NA	NA	NA
7	Tangi Choudwar	32785	NA	NA	NA	NA	NA
8	Mahanga	44326	NA	NA	NA	NA	NA
9	Nischintakoili	44377	NA	NA	NA	NA	NA
10	Salepur	44942	NA	NA	NA	NA	NA
11	Cuttack Sadar	30668	NA	NA	NA	NA	NA

12	Baranga	20291	NA	NA	NA	NA	NA
13	Kantapada	20074	NA	NA	NA	NA	NA
14	Niali	33191	NA	NA	NA	NA	NA
15	Cuttack (MC)	123034	NA	NA	NA	NA	NA
16	Choudwar (M)	9176	NA	NA	NA	NA	NA
17	Athagarh (NAC)	3497	NA	NA	NA	NA	NA
18	Banki (NAC)	3698	NA	NA	NA	NA	NA
19	Jagatsinghpur (P)	76	NA	NA	NA	NA	NA
20	Total=	<b>579170</b>					
	<b>Cuttack District Total:</b>	<b>Total:5,79,170</b> Rural: 4,29,454 & Urban: 1,49,716					

### 1.12- Agriculture:

Sl.no	Name of the Block	Total Area	Cultivable Area	Net sown Area	Irrigation Area
1	Cuttack	20615	12340	12290	11418
2	Baranga	14455	9170	9019	7672
3	Kantapada	11617	7965	8012	7742
4	Niali	20161	14760	14749	13891
5	Tangi-Choudwar	35898	17450	17470	8416
6	Salipur	24036	17280	17323	14518
7	Nischintakoili	18871	15360	15478	10158
8	Mahanga	20367	14907	14883	13538
9	Athagarh	42217	18731	18746	8343
10	Tigiria	11914	6545	6545	1818
11	Baramba	37037	12938	12921	7383
12	Narsinghpur	63559	18329	18300	7298
13	Banki	17904	10420	10387	3480
14	Damapada	28436	11955	11755	4492
	Total	367087	188150	187878	120167

### 1.13- Irrigation:

Sl.no	Name of the block	Large & Medium Irrigation Projects		Minor Irrigation Project		Lift Irrigation Points (Govt.)		L I Points ( Deep Borewells) Pvt.	
		Units	Ayacut Area in Ha	Units	Ayacut Area in Ha	No.	Ayacut Area in Ha	No.	Ayacut Area in Ha



1	Cuttack	1	7970	0	0	107	1611	1620	1629
2	Baranga	1	6698	0	0	32	220	540	545
3	Kantapada	1	6310	0	0	34	420	910	912
4	Niali	1	10817	0	0	98	1136	1850	1854
5	T.Choudwar	1	4941	8	1936	53	1137	160	167
6	Salepur	1	12951	0	0	20	178	1310	1312
7	N. Koili	1	6403	0	0	62	892	2410	2412
8	Mahanga	1	11117	0	0	114	1472	780	781
9	Athagarh	0	0	25	3910	76	2090	360	361
10	Tigiria	0	0	6	928	29	568	15	15
11	Baramba	0	0	13	3419	53	2173	170	173
12	N.S.Pur	0	0	16	3140	68	2592	205	207
13	Banki	0	0	9	517	43	1369	240	242
14	Damapada	0	0	12	1290	101	2142	210	210
	Total	8	67207	89	15140	890	18000	10780	10820

#### 1.14- Productivity of Major Crops in the District

Sl.no	Name of the Crop	Net Sown area (Ha)	Production (in Qtls)	Consumption of Seeds (in Qtls)	Consumption of Fertilisers (in Qtls)	Consumption of Pesticides (in Qtls)	Requirement of Loans (Rs in Lakh)
1	Paddy ( Kh)	135345	4601620	67672	108276	135345	Not related
2	Paddy (Ra)	1698	61540	549	1358	1698	
3	Wheat	81	1210	81	64		
4	Maize	473	8430	189	94		
5	Bajra	0	0	0	0		
6	Ragi	88	520	9	57		
7	Milets	0	0	0	0		
8	Pulses	85736	384850	17147	7147	25820	
9	Oilseeds	9313	155000	6550	3000		
10	Vegetables	42307	4222470		42307	84600	
11	Jute	950	37500	95	190		
12	Sugarcane	3334	2321180	333	3334		
13	Spices	4924	58350		492		

#### 1.15- Storage and Market Facility:

Sl. No.	Block	Storage Godowns		Cold Storage Units		No. of Permanent Mandis in the area	Others
		Nos.	Storage Capacity (in Qtls.)	Nos.	Storage Capacity		
1	Athagarh						
2	Athagarh NAC	1	5000				
3	Badamba	1	5000				
4	Narasinghpur	1	6000				
5	Tigiria						

6	Banki NAC	1	10000			RMC, Banki	
7	Banki						
8	Damapada	1	20000				
9	Niali						
10	Kantapada	1	5000				
11	Baranga						
12	Cuttack Sadar						
13	Salipur	2	30000				
14	Nischintakoili					RMC Kendupatna (Kulia)	
15	Mahanga	1	5000				
16	Tangi	1	5000				
17	Choudwar						
18	CMC	2	35000	1			
	<b>TOTAL</b>	<b>12</b>	<b>126000</b>	<b>1</b>		<b>2 Nos</b>	

### 1.16- Primary Agricultural Cooperative Societies:

District	No. of PACs		No. of Farmers		Total amount of Seed distributed during last year (in Qtls.)		Total No. of Fertilizer distribution during last year (in MT.)		Total amount of Loan distributed (amount in Lakhs.)		Total amount of Paddy procured during previous season (K +R) amount in MT.	
	Khariff	Rabi	Khariff	Rabi	Khariff	Rabi	Khariff	Rabi	Khari ff	Ra bi	Khariff	Rabi
Cuttack	210	210	48539	353	7631	0	2304. 850	300.5 77			93744 .078	887. 150

### 1.17-Livestock:

Livestock Position							
Sl No.	Name of the Block	Livestock Population				Total	Requirement of Fodder in Qtls. Per day
		Milch Animals		Draught Animals			
		Cow, Buffalo	Sheep, Goat	Camel, Horse, Bullock	Donkey, Pony etc		
1	Kantapada	15022	10315	10	0	<b>25347</b>	1738
2	Mahanga	45208	23940	0	0	<b>69148</b>	4998
3	Salipur	19975	13442	0	0	<b>33417</b>	2265
4	Tangi- Choudwar	37805	14929	17296	0	<b>70030</b>	5808

5	Cuttack Sadar	38979	18377	144	5935	<b>63435</b>	4279
6	Nischintakoili	38669	28560	8194	0	<b>75423</b>	5257
7	Baranga	22295	12525	4320	0	<b>39140</b>	2911
8	Niali	50656	29285	723	2	<b>80666</b>	5722
9	Athagarh	29215	18791	19358	0	<b>67364</b>	5232
10	Tigiria	7086	7605	6479	0	<b>21170</b>	1508
11	Badamba	17149	20035	16220	0	<b>53404</b>	3736
12	Narsinghpur	22467	31037	23350	0	<b>76854</b>	5201
13	Banki-I	30838	27159	8000	0	<b>65997</b>	4426
14	Banki-II (Dampada)	25153	1504	7000	0	<b>26657</b>	3515
<b>Total</b>		<b>400517</b>	<b>257504</b>	<b>104094</b>	<b>5937</b>	<b>768052</b>	<b>53081</b>

### 1.18- Fishery

Table No. : Fisherman Community

Sl. No.	Name of the Block	Households	Population	No. of Boats/ Dugout Canoe etc.
1	Cuttack sadar	1180	6050	62
2	Tangi-Chodwar	560	2900	74
3	Athagarh	720	3950	86
4	Baranga	880	4150	88
5	Badamba	610	3400	42
6	Narsinghpur	790	4200	76
7	Mahanga	380	2010	22
8	Nischintkoili	420	2250	34
9	Salipur	270	1100	4
10	Banki	660	3560	75
11	Damapada	680	3720	88
12	Tigiria	210	1700	20
13	Niali	440	2250	22
14	Kantapada	340	2100	18
<b>Total</b>		<b>8140</b>	<b>43340</b>	<b>711</b>

1.19- Table No. : Fish Farms

Sl. No.	Name of the Block	No. of Fish Farms	Area in Ha.	No. of Farmers involved
1	Cuttack sadar	520	192.39	450
2	Tangi-Chodwar	315	170.65	270
3	Athagarh	75	40.76	62
4	Baranga	362	120.63	305
5	Badamba	212	95.45	180
6	Narsinghpur	240	38.24	220
7	Mahanga	2001	156.73	1630
8	Nischintkoili	3030	253.88	2010
9	Salipur	1964	220.36	1722

10	Banki	150	36.77	130
11	Damapada	80	36.8	70
12	Tigiria	136	42.14	120
13	Niali	1380	163.08	1240
14	kantapada	880	156.08	760
	<b>Total</b>	<b>11345</b>	<b>1723.96</b>	<b>9169</b>

Table No. 1.20- : Horticultural and other Plantations (Perennial Crops)

SL NO	Name of the Block	Type of Plantations	Area (Ha)	No. of Farmers Involved
1	Cuttack Sadar	Citrus, Guava, Mango, Sapota, Arecanut, Cashew Nut, Coconut	756.0	1515
2	Tangi		1446.0	2935
3	Baranga		653.0	1310
4	Salipur		756.0	1520
5	Nishintakoili		951.0	1905
6	Mahanga		6910.0	13820
7	Kantapada		773.0	1546
8	Niali		1266.0	2535
9	Banki		466.0	935
10	Dampada		436.5	875
11	Athagarh		701.0	39
12	Tigiria		767.0	27
13	Badamba		1135.0	55
14	Narasinghpur		1465.0	12
		<b>Total</b>	<b>18481.5</b>	<b>29029</b>

Table No. 1.21 : Sericulture

Sl. No.	Name of the Block	Area Under Sericulture Plantations (in Ha.)				No. of farmers involved
		Eri	Mulberry	Tassar	Muga	
1	Cuttack Sadar	0	0	0	0	0
2	Tangi	0	0	0	0	0
3	Baranga	0	0	0	0	0
4	Salipur	0	0	0	0	0
5	Nishintakoili	0	0	0	0	0
6	Mahanga	0	0	0	0	0
7	Kantapada	0	0	0	0	0
8	Niali	0	0	0	0	0
9	Banki	11	0	0	0	22
10	Dampada	0	0	0	0	0
11	Athagarh	0	0	0	0	0
12	Tigiria	13.5	0	0	0	27

13	Badamba	54.5	0	0	0	109
14	Narasinghpur	21	0	0	0	42
<b>Distirct Total</b>		<b>100</b>	<b>0</b>	<b>0</b>	<b>0</b>	<b>200</b>

Table No. 1.23- : Handloom and Handicraft Artisans

Sl.No.	Name of the Block	No. of Artisans.		
		Handloom	Handicrafts	Others (to be specified)
1	2	3	4	5
1	Athagarh	--	401	--
2	Badamba	--	156	--
3	Banki	--	236	--
4	Banki-Dampada	--	394	--
5	Baranga	--	192	--
6	Cuttack-Sadar	--	334	--
7	Kantapada	--	378	--
8	Mahanga	--	504	--
9	Narsinghpur	--	96	--
10	Niali	--	16	--
11	Nischintakoili	--	168	--
12	Salipur	--	50	--
13	Tangi-Choudwar	--	181	--
14	Tigiria	--	229	--
<b>Total</b>			<b>3335</b>	

#### 1.24- Employment and Livelihood:

Sl. No.	Block	Agriculture	Agricultural Labourers	Other Daily Wage Labourers	Animal Husbandry	Fishery	Business	Services	Others (to be specified)
1	CuttaSadar	3356	NA	NA	577	472	315	NA	524
2	Baranga	1843	NA	NA	317	259	173	NA	288
3	Tangi Choudwar	2665	NA	NA	458	375	250	NA	416
4	Kantapara	2058	NA	NA	354	289	193	NA	322
5	Niali	2358	NA	NA	405	332	221	NA	368
6	Mahanga	3533	NA	NA	607	497	331	NA	552
7	Nischintakoili	3863	NA	NA	664	543	362	NA	604
8	Salipur	3034	NA	NA	521	427	284	NA	474
9	Athagarh	2557	NA	NA	440	360	240	NA	400
10	Tigiria	1044	NA	NA	180	147	98	NA	163
11	Baramba	3310	NA	NA	569	465	310	NA	517
12	Narasinghpur	4654	NA	NA	800	654	436	NA	727
13	Banki	1820	NA	NA	313	256	171	NA	284
14	Dampada	1713	NA	NA	294	241	161	NA	268

Total	<b>37809</b>	NA	NA	NA	<b>5317</b>	<b>3545</b>	NA	<b>5908</b>
-------	--------------	----	----	----	-------------	-------------	----	-------------

### 1.25- Industries and Mining:

Sl.No.	Block	Major Industries		MSME (Micro, Small & Medium)		Handicraft & Cottage Industries.	
		units	persons engaged	units	persons engaged	units	persons engaged.
1	Cuttack district total			3499	10497	1000(Filigree) 53(Others)	3335

### Education:

#### 1.26- Availability of Educational Facilities:

Sl. No.	Name of the Block	No. of Villages	No. of Villages having Primary School within the village	No. of Villages having Access to ME/ High School within 5 Km.
1	Athagarh	239	201	123
2	Banki -I	162	283	89
3	Banki-Dampada	121	96	55
4	Baramba	209	154	108
5	Baranga	147	119	78
6	Cuttack Sadar	570	357	316
7	Kantapada	135	104	68
8	Mahanga	314	237	165
9	Narasinghpur	229	178	125
10	Niali	214	171	101
11	Nischintakoili	258	198	124
12	Salepur	265	213	124
13	Tangi-Choudwar	272	221	131
14	Tigiria	91	71	52
	<b>Total</b>	<b>3226</b>	<b>2603</b>	<b>1659</b>

#### 1.27- Enrolment Status of Children (6-15 years):

Sl. No.	Name of the Block	Total No. of Children Enrolled	No. of Children Dropped Out	No. of Children Never Enrolled
1	Athagarh	20834	NIL	NIL
2	Banki -I	10401		
3	Banki-Dampada	9502		
4	Baramba	13699		
5	Baranga	7005		
6	Cuttack Sadar	30915		
7	Kantapada	6523		
8	Mahanga	14646		
9	Narasinghpur	15634		
10	Niali	11290		
11	Nischintakoili	13191		
12	Salepur	14874		
13	Tangi-Choudwar	18709		

14	Tigiria	6979	
	<b>Total</b>	<b>194202</b>	

**1.28--Migration:** (at least one member of the household migrating outside the district/ state for a period of more than 4 months in search of work during the year)

- Trend and duration of Migration:
- Destinations of Migration:

Sl. No.	Block	No. of Migrating HHs	Migrating Population			Children (0-6 Years)		Children (7-14 years)	
			Male	Female	Total	M	F	M	F
1	Mahanga	20	20	00	20	0	0	0	0
2	Badamba	300	300	00	300	0	0	0	0
3	<b>Total</b>	<b>320</b>	<b>320</b>	<b>00</b>	<b>320</b>	<b>0</b>	<b>0</b>	<b>0</b>	<b>0</b>

**1.29- Electricity:**

Sl No.	Name of the Block	Total No. G.P.	Total No. of Villages	Total No. of HHs	HH Electrified (Jan 2022)
1	Athagarh	34	201	31361	31361
2	Badamba	38	138	35641	35641
3	Banki	20	110	26673	26673
4	Banki-Dampara	17	49	22714	22714
5	Baranga	16	77	20291	20291
6	Cuttack Sadar	23	116	30668	30668
7	Kantapada	14	88	20074	20074
8	Mahanga	37	195	44326	44326
9	Niali	23	139	33191	33191
10	Nischintakoili	41	221	44377	44377
11	Narasinghpur	37	252	36127	36127
12	Salipur	35	163	44942	44942
13	Tigiria	14	50	16519	16519
14	Tangi-Choudwar	24	177	32785	32785
	<b>Total</b>	<b>373</b>	<b>1976</b>	<b>439689</b>	<b>439689</b>
15	Banki NAC		17	3698	3698
16	Athagarh NAC		18	3497	3497
17	Choudwar Municipality		15	11281	11281
18	Cuttack Municipality		59	123034	123034
	<b>Total</b>		<b>109</b>	<b>141510</b>	<b>141510</b>

**Drinking Water and Sanitation:**

**1.30- Drinking Water:**

**A:**

Sl. No.	Block/ ULBs	No. of villages having access to safe drinking water	No. of Villages/ hamlets affected by Fluoride	Affected Population	No. of Villages/ hamlets affected by Arsenic Contamination	Affected Population
1	10(ten) Blocks under RWS&S Division, Cuttack	1308	Nil	Nil	Nil	Nil
2	Athgarh	1 to 18	Nil	Nil	Nil	Nil
3	Banki	1 to 17	Nil	Nil	Nil	Nil
4	Choudwar	1 to 19	Nil	Nil	Nil	Nil
5	CMC	59 Nos. of wards	Nil	N.A	Nil	N.A

**B:**

Sl. No.	Name of the ULB	Total No. of Functional Tube Wells	Total No. of Sanitary Wells	Pipe Water Supply			
				No. of PWS	No. of Wards/Villeges Covered	No. of Households	Length in Km.
1	Cuttack Sadar	1386	0	36	444	111	108
2	Baranga	872	2	27	254	63	81
3	Kantapada	849	0	18	472	118	54
4	Niali	1456	0	30	460	115	90
5	Banki-I	1133	18	20	359	90	60
6	Banki-II (Dampada)	884	2	20	291	73	60
7	Tangi-Cdr	1333	0	39	416	104	117
8	Salipur	2402	0	36	610	153	108
9	Mahanga	3037	0	42	579	145	126
10	Nischintakoili	3140	0	30	574	144	90
11	Choudwar	352	0	1	16	9176	54.72
12	Athagarh	155	0	1	18	3497	39.22
13	Banki	133	0	1	17	3698	37.55
14	CMC	628	Nil	182	59	129988	602.26

**1.31- Sanitation:**

SL.NO	NAME OF THE BLOCK	VILLAGES SANITATION				TOTAL NO. OF COMMUNITY SANITARY COMPLEXES	HOUSEHOLDS		SCHOOLS	
		TOTAL NO.	NO. OF ODF VILLAGES	NO. OF VILLAGES HAVING COVERED DRAINS	LENGTH IN KM.		TOTAL NO. OF HHs	NO. OF HHs HAVING IHHL	TOTAL NO.	NO. OF SCHOOLS HAVING FUNCTIONAL TOILETS
1	Cuttack Sadar	110				1	32846	11327	133	133
2	Niali	149				3	40613	11018	201	201
3	Kantapada	89				1	24080	6624	128	128
4	Baranga	80	1			1	23891	7232	107	107
5	Banki	103				2	26209	5868	146	146
6	Dampada	45					22367	5204	130	130
7	Salipur	153	2				55866	15293	224	224
8	Nischintakoili	197				2	53858	13318	219	219
9	Mahanga	218	3			3	48393	14977	293	293
10	Tangi-Choudwar	164	2			2	31391	8885	152	152
11	Athagarh	187					35893	9484	190	
12	Badamba	138	5				36442	9489	204	
13	Narsinghpur	232					38112	7111	226	
15	Tigiria	48					25192	8935	90	



15	Cuttack Municipal Corporation	59 Wards	23 Wards		227 Kms not in Continuity	24 Nos	130653 Nos			
----	-------------------------------	----------	----------	--	---------------------------	--------	------------	--	--	--

### 1.32- ICDS/ Anganwadi:

Sl. No.	Name of the Block	Total No. of Anganwadi Centers	No. of AWC having own pucca building	No. of Enrolled Children	No. of Severely Malnourished Children Referred during the year.	No. of Pregnant/ lactating mothers
1	Athagarh	237	61	4429	6	2125
2	Badamba	206	61	5067	4	938
3	Banki	182	37	9533	1	1926
4	Baranga	136	42	7227	3	1190
5	City-1	159	32	15090	32	3023
6	City-II	131	21	12847	40	2706
7	Cuttack Sadar	240	63	12066	38	1982
8	Dampada	170	38	10291	5	1637
9	Kantapada	156	41	7738	6	1332
10	Mahanga	290	82	12458	22	2532
11	Narasinghpur	260	77	6993	2	2354
12	Niali	230	48	5428	4	1991
13	Nischintakoili	259	63	6665	5	2472
14	Salipur	263	73	13600	8	2845
15	Tangi-Choudwar	290	73	15755	52	2797
16	Tigiria	101	27	6529	12	1227
<b>Total</b>		<b>3310</b>	<b>839</b>	<b>151716</b>	<b>240</b>	<b>33077</b>

### Health:

#### 1.33- Major Health Indicators:

Sl. No.	Name of the Block	Child Mortality Rate	Maternal Mortality Rate	Institutional Delivery in Numbers	Immunization status of Children below 5 years in Percentage	Any Other
1	Athagarh			752	98	
2	Baranga			969	96	
3	Niali			1073	95	
4	Kantapada			261	99	
5	Cuttack Sadar			251	84	
6	Tangi			1031	83	
7	Mahanga			727	93	
8	Narasinghpur			1351	83	
9	Baramba			537	95	
10	Tigiria			1435	96	
11	Salipur			1905	93	
12	Nischintakoili			1337	91	
13	Subarnapur			283	91	
14	Dompada			989	88	

	CMC Urban (MCH, DHH)			11838	111	
	Private Hospital			15909		
	<b>Cuttack Dist.</b>			40648		

NB:- Child Mortality Rate :- 49 (as per NFHS -4 report)  
Maternal Mortality Rate:- 222 (As per SRS 2011-13 report)

### 1.34- Incidence of Major Diseases during last 5 years:

#### Incidence of Major Diseases during last 5 years (2016)

Sl. No.	Name of the Disease	Incidents/ Cases Treated	No. of Deaths due to disease
1	Malaria	15963	
2	Jaundice	161	
3	Pneumonia	637	
4	Diarrhoea	27334	
5	TB		

#### Incidence of Major Diseases during last 5 years (2015)

Sl. No.	Name of the Disease	Incidents/ Cases Treated	No. of Deaths due to disease
1	Malaria	18266	
2	Jaundice	315	
3	Pneumonia	547	
4	Diarrhoea	61305	
5	TB		

#### Incidence of Major Diseases during last 5 years (2014)

Sl. No.	Name of the Disease	Incidents / Cases Treated	No. of Deaths due to disease
1	Malaria	17974	
2	Jaundice	217	
3	Pneumonia	1154	
4	Diarrhoea	59351	
5	TB		

#### Incidence of Major Diseases during last 5 years (2013)

Sl. No.	Name of the Disease	Incidents/ Cases Treated	No. of Deaths due to disease
1	Malaria	14204	
2	Jaundice	187	
3	Pneumonia	350	
4	Diarrhoea	44900	
5	TB		

#### Incidence of Major Diseases during last 5 years (2012)

Sl. No.	Name of the Disease	Incidents/ Cases Treated	No. of Deaths due to disease
1	Malaria	13014	
2	Jaundice	182	
3	Pneumonia	209	
4	Diarrhoea	32652	
5	TB		

### Rural Credit:

#### 1.35- Source of Rural Credit:

Block	Source of Rural Credit in Percentage (%)
-------	--

Sl. No.		Government	Commercial Banks	RRBs	Cooperative Banks	SHGs/NGOs	Land lord/ Employers	Money Lenders	Others
1	ATHAGARH		81	8	11	5	NA	NA	NA
2	BANKI		82	8	10	5	NA	NA	NA
3	BARAMBA		83	4	13	6	NA	NA	NA
4	BARANGA		88	6	6	4	NA	NA	NA
5	CUTTACK SADAR		69	10	21	5	NA	NA	NA
6	DAMPADA		85	5	10	4	NA	NA	NA
7	KANTAPARA		94	6	0	5	NA	NA	NA
8	MAHANGA		79	12	9	5	NA	NA	NA
9	NARSINGHPUR		86	5	9	6	NA	NA	NA
10	NIALI		92	8	0	5	NA	NA	NA
11	NISCHINTAKOILI		85	7	8	6	NA	NA	NA
12	SALIPUR		88	5	7	5	NA	NA	NA
13	TANGI CHOUDWAR		89	7	4	5	NA	NA	NA
14	TIGIRIA		89	7	4	4	NA	NA	NA
	<b>District Average</b>		<b>85</b>	<b>7</b>	<b>8</b>	<b>5</b>	NA	NA	NA

### 1.36- Financial Inclusion:

Sl. No.	Block	No. of HHs	No. of HHs in which at least one adult member having a Bank Account	No. of HHs covered under RSBY	No. of HHs covered under BKKY	No. of Persons covered under PMSBY	No. of Persons covered under PMJBY	No. of HHs covered under AABY	No. of Persons covered under Atala Pension Yojna
1	Banki	26673	26673	NA	8719	NA	NA	NA	NA
2	Badamba	35641	NA	NA	NA	NA	NA	NA	NA
3	Mahanga	44326	NA	NA		NA	NA	NA	NA
4	Athagarh	31361	NA	7508	19404	NA	NA	NA	NA
5	Tigiria	16519	16327	NA	10015	NA	NA	NA	NA

### 1.37- Food Security (Public Distribution System):

	Block/ ULB	No. of HHs as per Census 2011	HHs covered under NFSA	Total No. of Beneficiaries	Consumption in Qtls.		No. of PDS outlets in the block	Storage Points	
					Rice	Wheat		Nos.	Storage Capacity (in Qtls. )
1	Athagarh NAC	3497	2536	8683	456.57	60.83	5		
2	Athagarh	31361	29122	110020	4605.08	1344.02	51	5	250
3	Badamba	35641	32623	115779	5439.22	1068.73	65	17	1050
4	Narasinghpur	36127	31215	122171	5621.78	1111.82	59	11	600
5	Tigiria	16519	14162	55171	2474.53	557.97	29	6	300
6	Banki NAC	3698	2628	9082	397.81	128.04	9	1	500
7	Banki	26673	24386	89525	4125.99	838.96	59	2	1000
8	Damapada	22714	20819	75060	3173.22	951.98	53	2	1000
9	Niali	33191	26542	110397	4311.15	1630.60	73	4	500
10	Kantapada	20074	16567	67140	2700.48	921.72	40	4	400
11	Baranga	20291	17932	67827	2689.09	919.06	40	3	300



11	Narasinghpur	2584	34570	1629	0	0	0	0	0	0	0	0
12	Niali	1296	15703	941	89	1845	53	944	14	72	143	14
13	Nischintakoili	1668	18303	1496	0	0	0	0	0	0	0	0
14	Salipur	1542	19048	1003	0	0	0	0	0	0	0	0
15	Tangi-Choudwar	1439	17813	865	0	0	0	0	0	0	0	0
16	Tigiria	615	7380	578	0	0	0	0	0	0	0	0
Total		20826	258888	13231	115	2759	53	944	15	72	143	334

## Transport and Communication:

### 1.40- Road Connectivity and Transport:

Sl. No.	Name of the Block	Total No. of GPs	No. of GPs connected with the Block HQ with all weather road	Total No. of Villages	No. of Villages connected with GP HQ with all weather Roads	No. of Villages/ GPs having bus communication.	No. of Govt. and Private Buses Operating
1	Cuttack Sadar	23 nos	6 nos. (GP connected through PWD road)	118	16 nos.	16 nos. / 6 nos.	NA
2	Baranga	16no	7 nos.	78		7 nos.	NA
3	Banki-Dampada	17 nos	10 nos.	49		10 nos.	NA
4	Banki	20 nos	8 nos.	110		8 nos.	NA
5	Nischintakoili	35 nos.		224	95 nos.	95 nos. / 35 nos.	NA
6	Mahanga	38 nos.		195	110 nos.	110 nos. / 38 nos.	NA
7	Salipur	32 nos.		164	63 nos.	63 nos. / 32 nos.	NA
8	Tangi Choudwar	11 Nos	11 Nos	32	32	18	18 Nos of private bus
9	Municipality	5 Nos	5 Nos	-	-	-	18 Nos of private bus
10	Athgarh	34 Nos	185 Nos	201	185	70	3 Nos of Govt. bus and 85 Nos of Private Bus
11	Tigiria	14 Nos	14 Nos	50	50	32	30 Nos of Private Bus
12	Baramba	19 Nos	19 Nos	69	69	22	22 Nos of Private Bus
13	Banki	9 Nos	9 Nos	29	29 Nos	6	6 Nos of private Bus
14	Narasinghpur	37 Nos	37 Nos	224	224	71	3 Nos of Govt. bus and 85 Nos of Private Bus

### 1.41- Road Network:

Sl. No.	Block	N.H. (Length in Km.)	State Highways	District Roads	Rural Roads	GP/ PS Roads	Forest Roads	Other Roads
---------	-------	----------------------	----------------	----------------	-------------	--------------	--------------	-------------

			(Length in Km.)	(Length in Km.)	(Length in Km.)	(Length in Km.)	(Length in Km.)	(Length in Km.)
1	Cuttack Sadar	-	-	47.061 Km.	-	-	-	
2	Baranga	-	-	29.380 Km.	-	-	-	
3	Banki-Dampada	-	-	47.870 Km.	-	-	-	
4	Banki-I	-	-	22.357 Km.	-	-	-	
5	Nischintkoili	-	-	58.272 Km.	-	-	-	
6	Mahanga	-	-	64.642 Km.	-	-	-	
7	Salipur	-	-	37.670 Km.	-	-	-	
8	Tangi choudwar	-	-	8.575 Km.	-	-	-	

#### 1.42- Railway Network:

Sl. No.	Between Stn	From Km	To Km	Length in Km.	Total No. of Railway Stations in the district
1	Shri Jhadeswar – Barang	386	420	34	Shri Jhadeswar PH, Kapilas road, Nergundi, Manguli Choudwar PH, Kendrapara Road, Cuttack, Kathajori PH, Gopalpur Balikuda, Barang=9 Nos. (6 Stns. & 3 PH)
2	Cuttack – Paradeep	408	423	15	Cuttack, Mattagajpur = 2 Stns
3	Rajaathagarh-Barang	423	448	25	Rajaathagarh, Radhakishorepur, Ghantikhal Nidhipur, Sarpeswar PH, Naraj Marthapur = 5 Nos. (4 Stns. & 1 PH)
4	Kapilas Road – Rajaathagarh	393	423	30	Kapilas Road, Salegaon, Charbatia, Badapadagaon PH, Gurudijhatia, Machapur BH, Rajaathagarh = 7 Nos. (5 Stns. & 2 PH/IBH)
5	Nergundi-Salegaon			8.13	Nergundi, Salegaon = 2 Stns
6	Machapur-Rajathagarh			2.18	Machapur, Rajaathagarh = 2 Stns.
	TOTAL			<b>114.31</b>	Total = 20 Stns. (7 Nos. common)

#### 1.43- Telecommunication and Internet Connectivity:

Sl. No.	Name of the District	No. of GP Offices having Phone and Internet Connectivity	Total No. of Mobile phone Towers	No. of villages covered by wireless mobile network	Percentage of Population covered by wireless network	No. of Community Radio Stations	No. of VHF stations	No. of HAM radios/HAM radio stations	No. of E-Seva Kendras
1	Cuttack	370	603	3753	1254	Nil	Nil	Nil	Nil

## 2. Infrastructure

### 2.1-Educational Infrastructure and other Facilities:

Sl. No.	Name of the Block	No. of Primary Schools	No. ME Schools	No. of High Schools	No. of Teachers	Teacher Pupil Ratio	No. of Colleges (+2 & +3)	No. of ITI/ Polytechnic/ Vocational Training Institutes
1	Athagarh	201	121	36	239	NA	11	1
2	Banki -I	129	88	27	162	NA	8	0
3	Banki-Dampada	96	52	19	121	NA	3	0
4	Baramba	154	103	43	209	NA	6	1
5	Baranga	119	79	22	147	NA	4	1
6	Cuttack Sadar	480	324	119	570	NA	52	25
7	Kantapada	104	68	22	135	NA	5	1
8	Mahanga	237	164	58	314	NA	8	2
9	Narasinghpur	178	125	38	229	NA	5	0
10	Niali	171	101	31	214	NA	8	0
11	Nischintakoili	198	124	45	258	NA	8	0
12	Salepur	213	124	45	265	NA	11	2
13	Tangi-Choudwar	180	102	31	220	NA	16	4
14	Tigiria	71	51	14	91	NA	5	0
	<b>Total</b>	<b>2531</b>	<b>1626</b>	<b>550</b>	<b>3174</b>	<b>0</b>	<b>150</b>	<b>37</b>

### 2.2- Health Infrastructure:

Sl. No.	Name of the Block	No. of Health Sub Centers	No. of PHCs	No. of CHCs	No. of Homeopathic/ Ayurvedic Hospitals		No. of Sub Divisional Hospitals	No. of District/ Private Hospitals	No. of MHUs (under NHM)	No. of Ambulances	No of Blood Banks
					H	A					
1	Athagarh	26	5	1	2	4	1		2	1	1
2	Baranga	18	3	1	0	0	0		2	1	0
3	Niali	26	4	1	2	1	0		2	0	0
4	Kantapada	15	2	1	1	0	0		2	1	0
5	Cuttack Sadar	28	5	1	3	1	0		2	0	2
6	Tangi	26	6	1	1	1	0		2	1	0
7	Mahanga	30	7	1	6	1	0		2	1	0
8	Narasingpur	27	3	3	0	1	0		2	2	0

9	Baramba	26	3	2	0	2	0		2	1	0
10	Tigiria	13	4	2	1	0	0		2	0	0
11	Salipur	31	4	1	2	1	0		2	1	0
12	Nischintakoili	29	5	1	1	1	0		2	0	0
13	Banki	21	4	1	0	2	0		2	0	0
14	Dompada	16	2	1	0	0	1		2	0	0
	<b>TOTAL</b>	<b>332</b>	<b>57</b>	<b>18</b>	<b>19</b>	<b>15</b>	<b>2</b>	<b>0</b>	<b>28</b>	<b>9</b>	<b>3</b>

### 2.3- Human Resource Availability:

Sl. No.	Block	No. of Doctors	No. of Paramedical Staffs	No. of ANMs	No. ASHAs	Others
1	Athagarh	22	36	30	134	
2	Baranga	5	26	20	95	
3	Niali	7	28	30	153	
4	Kantapada	6	20	16	88	
5	Cuttack Sadar	7	32	32	169	
6	Tangi	10	33	29	161	
7	Mahanga	12	40	30	180	
8	Narasingpur	16	36	30	155	
9	Baramba	14	36	29	151	
10	Tigiria	10	27	16	63	
11	Salipur	10	33	35	177	
12	Nischintakoili	10	33	33	180	
13	Banki	6	29	23	117	
14	Dompada	4	26	17	94	
	<b>TOTAL</b>	<b>139</b>	<b>435</b>	<b>370</b>	<b>1917</b>	<b>0</b>

### 2.4- Veterinary Infrastructure and Human Resource:

Sl. No.	Name of the Block	Veterinary Hospitals	No. of Doctors	Livestock Aid Centers	No. of Livestock Inspectors	No. of Artificial Insemination Centers	Others (to be specified)
1	Kantapada	1	2	11	6	16	
2	Mahanga	1	2	16	14	42	
3	Salipur	1	2	16	16	20	JK Trust - 10 OMFED - 11
4	Tangi Choudwar	3	3	8	8	14	
5	Cuttack Sadar	4	6	16	15	19	
6	Nischintakoili	1	2	15	12	15	J K Trust - 21
7	Baranga	2	3	7	6	9	
8	Niali	1	2	15	6	29	
9	Athagarh	2	3	19	19	19	Gomitra- 6
10	Tigiria	1	2	7	7	7	0



11	Badamba	3	3	7	7	7	Gomitra- 1 JK Trust- 17
12	Narsinghpur	3	4	8	8	8	JK Trust - 19
13	Banki-I	2	3	7	3	7	0
14	Banki- II(Dampada)	2	2	5	3	5	0
Total		27	39	145	124	205	JK Trust- 67 OMFED- 11 Gomitra- 7

## 2.5- Electrical Infrastructure:

Sl No	Name of the Block / ULB	No. of Grid Station	No. of 33/11KV S/s	No. of Distributing Transformers			Conductor / Electrical lines-11KV or less (length in Kms.)	No. of Poles	No. of High-Tension Towers	High Tension lines above 11KV (length in Kms.)
				11KV or Less	11KV <and <60KV V	60KV and above				
1	Cuttack Sadar	0	3	243	0	0	439.32	10292	0	37.33
2	CMC	2	12	1618	0	0	618.31	14221	39	36.52
3	Kantapada	1	3	437	12	0	313.7	4750	0	21
4	Niali	0	1	720	4	0	732.5	8984	0	12
5	Tangi Choudwar	1	3	538	38	0	698.4	7866	0	36.21
6	Salipur	1	3	650	5	0	920	18450		14.2
7	N.Koili	0	3	720	3	0	955	19110		12.5
8	Mahanga	0	2	625	2	0	888	17780		24.5
9	Narsinghpur	1	2	180	0	0	382	7609	0	35
10	Badamba		1	220	0	0	421	8352	0	15
11	Tigiria		2	60	0	0	163	3201	0	5
12	Athagarh	1	5	210	0	0	368	7298	0	35
13	Banki	1	2	94	2		55.00	917	18	19.00
14	Banki-Dampada		2	411	22		173.60	2896	47	66.40

## 2.6- Banks and Post Offices:

Banks and Post Offices							
Sl. No.	Block	Banks				No. of ATMs	Post Offices
		Commercial Banks	RRBs	Cooperative Banks	Other Banks		
1	ATHAGARH	9	4	1	2		33
2	BANKI	6	4	3	0		25
3	BARAMBA	8	2	2	0		25
4	BARANGA	10	2	0	1		24
5	CUTTACK SADAR	16	7	1	0		89
6	DAMPADA	5	2	1	0		8
7	KANTAPARA	7	2	0	0		13
8	MAHANGA	10	2	1	1		17
9	NARSINGHPUR	9	3	2	0		27
10	NIALI	8	5	1	0		18
11	NISCHINTAKOILI	15	5	1	2		15
12	SALIPUR	11	4	1	3		24

13	TANGI CHOUDWAR	20	4	1	1		23
14	TIGIRIA	4	1	2	0		10
	Cuttack Dist. Total	138	47	17	10	579	355

## 2.7- Police and Fire Services:

### Police:

Sl No	Name of the Police Stations	Name of the IIC	Land Line Number	Cell No
1.	INSP Crime	T. Mohapatra		9438667902
2.	IIC Jagatpur, Salipur	Rabindranath Meher	0671-2491767	8018379170 / 9439519511
3.	IIC Malgodown	TR Nayak	0671-2548300	9439666600
4.	IIC Chauliaganj	S Rout	0671-2442772	9439551572
5.	IIC Energy	D Mohanty		9438511100
6.	ACP – I/C Mangalagab	Amitav Mohapatra	0671-2305901	9437521904
7.	IIC Darghabazar	PK Jena	0671-2203391	9439750300
8.	IIC Cantonment	DK Mishra	0671-2301427	9348410053
9.	IIC Mahila	A Nayak	0671-2304737	8280046648
10.	IIC Bidanasi	PK Nayak	0671-2366252	9439007985
11.	IIC Markatnagar	B Mohanty	0671-2505984	8280331061
12.	IIC Phase II	SR Singh		9439889134
13.	IIC Lalbag	RN Bhanj	0671-2507951	9437404327
14.	IIC Baranga	A Ch. Rana	0671-2966777	8895004044
15.	IIC Sadar	Sudhanshu Jena	0671-2586446	9437827629
16.	IIC Kandarpur	BB Hota	0671-2802235	9861141412
17.	IIC 42 Mouza	A Sahoo		9778020146
18.	IIC Badambadi	R Mohapatra	0671-2319100	9438371303
19.	IIC Purighat	JK Sethi	0671-2419416	9437124530
20.	IIC Madhupatana	T Sethi	0671-2341350	8763271167
21.	IIC Town Traffic	K Ch. Pradhan	0671-2345370	9438100468
22.	IIC NH Trafic	M R Belum		9439783808
23.	IIC Cyber Cell	C Swain	0671-3510082	9437283240
24.	IIC Olatpur, Kantapada	Bijay Sahoo		9438916219
25.	IIC Govindapur, Kantapada	Anam Ch Nayak		7609004233
26.	IIC Niali	Bijay Kumar Mallick		9438332802
27.	IIC Salipur	Mrunmaya Senapati		9437355921
28.	IIC Kishorenagar, Salipur	Sasmita Rana		8895388071
29.	IIC Nischintakoili	Chinmayee Sahoo		9437730210
30.	IIC Nemala, N. Koili	Umesh Ch Sahoo		8458004344
31.	IIC Mahanga	Nihar Ranjan Mohanty		9437421833
32.	IIC Choudwar	Bichitrananda Pati		9437436075
33.	IIC Tangi	Suchitra Briya Das		9861382305
34.	IIC Athagarh	Bamadeba Swain		9438467132
35.	IIC Khuntuni, Athagarh	Bhabani Shankar Khunita		8328824255
36.	IIC Gurudijhatia, Athagarh	Ranjan Kumar Pradhan		8895499363
37.	IIC Banki	Soumendra Tripathi		9437226850
38.	IIC Badamba	Niranjan Dash		9776870364
39.	IIC Narsinghpur	Abhaya Ku Behera		7077235950
40.	IIC Kanpur, Narasinghpur	Rabindra Kumar Bhujabala		8917664894
41.	IIC Tigiria	Suchitra Jena		7008332252

**Fire Service:**

<b>S/No.</b>	<b>Name of Fire Station</b>	<b>Name of Fire Officer</b>	<b>Contact no.</b>
1	Cuttack FS	SO -Saroj kanta sahuo	8658959943
2	Bidanasi FS	SO -Saroj kanta sahuo	8658959943
3	Baranga FS	SO -Raj kisor Jena	9437769484
4	Adaspur FS	SO -Raj kisor Jena	9437769484
5	Niali FS	SO -Raj kisor Jena	9437769484
6	Chauliaganj FS	SO-Mina ketan Behera	8763704762
7	T. Choudwar FS	SO-Jay mangaldeep Swain	8917618270
8	Kunapal FS ( Mahanga)	SO - Biswa ranjan Baske	8984384553
9	Salipur FS	SO-Sisira Behera	8328842781
10	N.Koili FS	SO-Purna ch. Panda	9337836150
11	SCB MC & H FS	SO - Susan Das	9040071922
12	Athagarh FS	AFO Ddsumanta Swain	7894879102
13	Tigiria FS	SO Rabin Soren	8093183125
14	Badamba FS	SO Alekha Sahoo	8093183125
15	Balijhari FS	SO Rudramadhaba Mallik	7978525341
16	Narsinghpur FS	SO Monarajan Mallik	9090365361
17	Dampada FS	SO Basanta Patra	9439828226
18	Banki FS	SO Prafulla Ojha	9437602668
19	Kalapathar FS	So Bipin Bihari mallick	943771732

\*\*\*\*\*

---

Table No. 3.2 List of Villages Vulnerable to Different Disasters

<b>List of Villages Vulnerable to Different Disasters</b> <b>Year wise details of disasters during last 10 Years (2010-2021)</b>																		
Sl. No.	Name of the Block/ ULB	Name of the GP	Name of the Village/ Ward	Total No. of HHs	Total Population	Livestock	Cyclone	Tsunami	Flood	If Yes at column 'J' then mention the Causing Factor	Land Slide	Drought	If Yes at 'M' column then mention on the Cultivable Area in Ha.	Lightning	Industrial / Chemical Accidents	If Yes at Column 'P' mention on the Industry name	Drinking Water Crisis	
A	B	C	D	E	F	G	H	I	J	K	L	M	N	O	P	Q	R	
1	Athagarh	N.A.C Athagarh	Nizigarh							Mahanadi River Water and Heavy Rain								
2	Athagarh		Harisaranpur						YES	Do								
3	Athagarh		Bhitarkarikol						YES	Do								
4	Athagarh		Kantol						YES	Do								
5	Athagarh	Joranda	Karikol						YES	Do								
6	Athagarh		Haridagahira						YES	Do								
7	Athagarh	Kulailo	Birijinga						YES	Do								
8	Athagarh		Silapata						YES	Do								
9	Athagarh		Karakamal						YES	Do								
10	Athagarh	Tarading	Bailo						YES	Do								
11	Athagarh		Gaorangapur						YES	Do								
12	Athagarh	Dorad	Dorad						YES	Do								
13	Athagarh	Mahaklalabasta	Haripur						YES	Do								
14	Athagarh		Dahisara						YES	Do								
15	Athagarh		Parsurampur						YES	Do								
16	Athagarh	Manjaripada							YES	Do								
17	Athagarh	Bentapada	Bentapada						YES	Do								
18	Athagarh		Haridagahira						YES	Do								
19	Athagarh	Katakiasahi	Balarampur						YES	Do								
20	Athagarh	Megha	Daspur						YES	Do								
21	Athagarh	Rajanagar	Rajanagar						YES	Do								
22	Athagarh	Mancheswar	Lingapada						YES	Do								

23	Athagarh		Mancheswar					YES	Do							
24	Athagarh		Bramhanabasta					YES	Do							
25	Athagarh	Oranda	sarkoli					YES	Do							
26	Athagarh		Bali					YES	Do							
27	Athagarh		Oranda					YES	Do							
28	Athagarh	Kumarpur	Ostapur					YES	Do							
29	Athagarh		Balipur					YES	Do							
30	Athagarh		Dampatipur					YES	Do							
31	Athagarh		Kumarpur					YES	Do							
32	Athagarh	Chhagaon	Manatiri					YES	Do							
33	Athagarh		sarakuan					YES	Do							
34	Athagarh		Sasanga					YES	Do							
35	Athagarh	Gurudijhatia	Gurudijhatia					YES	Do							
36	Athagarh		Kotara					YES	Do							
37	Athagarh	Radhakishorepur	Khamarnuagaon					YES	Do							
38	Athagarh		Radhakishorepur					YES	Do							
39	Athagarh		Mancheswar		974			YES	Mahanadi River Water							
40	Athagarh	Mancheswar	Suniamuhan		186			YES	Do							
41	Athagarh		Paikarapur		791			YES	Do							
42	Athagarh		Lingapada		340			YES	Do							
43	Athagarh		Prasannapur		252			YES	Do							
44	Athagarh		Narangabasta		723			YES	Do							
45	Athagarh		Nuadiha		131			YES	Do							
46	Athagarh		Bamanpur		129			YES	Do							
47	Athagarh		Kalankipur		79			YES	Do							
48	Athagarh		Pihura (UI)		0			YES	Do							
49	Athagarh		Bramhanbasta		1244			YES	Do							
50	Athagarh		Brajabiharipur		900			YES	Do							
51	Athagarh		Bishnupur		176			YES	Do							
52	Athagarh		Dhurusia	Barahampur		1310			YES	Do						
53	Athagarh	Nuasasan			1005			YES	Do							
54	Athagarh	Anantapur			1339			YES	Do							
55	Athagarh	Dhurusia			1823			YES	Do							
56	Athagarh	Bhuinbarei			166			YES	Do							
57	Athagarh	Jagamohanapur			218			YES	Do							
58	Athagarh	Keutapada			440			YES	Do							
59	Athagarh	Jenapur			290			YES	Do							
60	Athagarh	Gopalaprasad			578			YES	Do							
61	Athagarh	Baoudhapur			201			YES	Do							



10	1	Athagarh		Gokulapur (UI)		0				YES	Do							
10	2	Athagarh		Taradikhala (UI)		0				YES	Do							
10	3	Athagarh	<b>Megha</b>	Megha		1612				YES	Do							
10	4	Athagarh		Daspur		1562					YES	Do						
10	5	Athagarh		Dhurukudia		1106					YES	Do						
10	6	Athagarh		Baghera		87					YES	Do						
10	7	Athagarh		Patenigaon		676					YES	Do						
10	8	Athagarh		Balarampur		1652					YES	Do						
10	9	Athagarh	<b>Katakiasahi</b>	Katakiasahi		1107				YES	Do							
11	0	Athagarh		Bandhahata		350					YES	Do						
11	1	Athagarh		Nuagarh		753					YES	Do						
11	2	Athagarh		Lalitabisakhapur (UI)		0					YES	Do						
11	3	Athagarh		Mancheswar		1071					YES	Do						
11	4	Athagarh		Suniamuhan		205					YES	Do						
11	5	Athagarh	<b>Mancheswar</b>	Paikarapur		870				YES	Do							
11	6	Athagarh		Lingapada		374					YES	Do						
11	7	Athagarh		Prasannapur		278					YES	Do						
11	8	Athagarh		Narangabasta		796					YES	Do						
11	9	Athagarh		Nuadiha		144					YES	Do						
12	0	Athagarh		Bamanpur		143					YES	Do						
12	1	Athagarh		Kalankipur		87					YES	Do						

12	2	Athagarh		Pihura (UI)		0				YES	Do							
12	3	Athagarh		Bramhanbasta		1368				YES	Do							
12	4	Athagarh		Brajabiharipur		990				YES	Do							
12	5	Athagarh		Bishnupur		183				YES	Do							
12	6	Athagarh	<b>Dhurusia</b>	Barahampur		1442				YES	Do							
12	7	Athagarh		Nuasasan		1107					YES	Do						
12	8	Athagarh		Anantapur		1474					YES	Do						
12	9	Athagarh		Dhurusia		2006					YES	Do						
13	0	Athagarh		Bhuinbarei		188					YES	Do						
13	1	Athagarh		Jagamohanapur		240					YES	Do						
13	2	Athagarh		Keutapada		485					YES	Do						
13	3	Athagarh		Jenapur		320					YES	Do						
13	4	Athagarh		Gopalaprasad		636					YES	Do						
13	5	Athagarh		Baoudhapur		221					YES	Do						
13	6	Athagarh		Srirampur		22					YES	Do						
13	7	Athagarh		Binjhagiri (UI)		0					YES	Do						
13	8	Athagarh		<b>Ghantikhala</b>	Ghantikhala		1346				YES	Do						
13	9	Athagarh			Nidhipur		1212					YES	Do					
14	0	Athagarh	Radhashyampur			409					YES	Do						
14	1	Athagarh	Ramashyampur			233					YES	Do						
14	2	Athagarh	<b>Chhagaon</b>	Sasanga		1328				YES	Do							























33 2	Athagarh	Ghantikhala	Radhashyampur	90	416		YES											
33 3	Athagarh		Chandrabalishyamapur	13	64		YES											
33 4	Athagarh		Ghantikhala	31 1	1377		YES											
33 5	Athagarh		Ramshyampur	60	221		YES											
33 6	Athagarh		Nidhipur	26 9	1286		YES											
33 7	Athagarh		Dalabhaga	Bhogara	20 7	1012		YES										
33 8	Athagarh	Chhenakhianuagan		94	434		YES											
33 9	Athagarh	Dalabhaga		24 1	1113		YES											
34 0	Athagarh	Champia		11 4	478		YES											
34 1	Athagarh	Sathilo	Koranga	12 1	521		YES											
34 2	Athagarh		Talabasta	80	363		YES											
34 3	Athagarh		Sathilo	59 5	2675		YES											
34 4	Athagarh		Kuanla	19 0	757		YES											
34 5	Athagarh	Bentapada	Bentapada	48 3	2153		YES											
34 6	Athagarh		Radhakantapatna	51	230		YES											
34 7	Athagarh		Dhanurjoyapur	19 0	929		YES											
34 8	Athagarh		Balipada	10 1	422		YES											
34 9	Athagarh	Dhurusia	Dhurusia (Gajamba)		850				Yes	Mahanad i River								
35 0	Athagarh		Berhampur (A/S)		500				Yes	Do								
35 1	Athagarh		Anantapur (Bhoisahi)		350				Yes	Do								
35 2	Athagarh		Bhuinbarei		181				Yes	Do								

353	Athagarh		Jagamohanpur		185				Yes	Do						
354	Athagarh		Keutapada		452				Yes	Do						
355	Athagarh		Gopalprasad Adibasisahi		250				Yes	Do						
356	Athagarh		Boudhapur		297				Yes	Do						
357	Athagarh		Jenapur		264				Yes	Do						
358	Athagarh	Mancheswar	Mancheswar		969				Yes	Do						
359	Athagarh		Paikerpur		762				Yes	Do						
360	Athagarh		Suniamunha		234				Yes	Do						
361	Athagarh		Kalankipur		49				Yes	Do						
362	Athagarh		Lingapada		325				Yes	Do						
363	Athagarh		Prasanpur		232				Yes	Do						
364	Athagarh		Nuadiha		129				Yes	Do						
365	Athagarh		Narangbasta		711				Yes	Do						
366	Athagarh		Bamanpur		129				Yes	Do						
367	Athagarh	Katakiasahi	Balisahi		600				Yes	Do						
368	Athagarh		Bandhahata		149				Yes	Do						
369	Athagarh	Chhagaon	Sasanga		1228				Yes	Do						
370	Athagarh		Charabhaunri		219				Yes	Do						
371	Athagarh	Rajnagar	Tailamal		313				Yes	Do						
372	Athagarh	Bentapada	Balipada		422				Yes	Do						
373	Athagarh		Hansabhuin		300				Yes	Do						

37 4	Athagarh	<b>Dhaipur</b>	Dhaipur								YES	135					
37 5	Athagarh		Radhaprassanpur									YES	32				
37 6	Athagarh		Radhamadhampur									YES	43				
37 7	Athagarh		Radhakesabpur									YES	3				
37 8	Athagarh		Radhaballavpur									YES	59				
37 9	Athagarh		Radhagobinpur									YES	12				
38 0	Athagarh		Laxminarayanpur									YES	56				
38 1	Athagarh		Gobindpur									YES	48				
38 2	Athagarh		Gadadharpur									YES	43				
38 3	Athagarh		Somanathapur									YES	55				
38 4	Athagarh		Hadianimala									YES	16				
38 5	Athagarh		Haripriyapur									YES	39				
38 6	Athagarh		Parmanandapur									YES	22				
38 7	Athagarh		Dwarikapur									YES	23				
38 8	Athagarh		<b>Joranda</b>	Joranda								YES	77				
38 9	Athagarh			Karikol								YES	44				
39 0	Athagarh	Indipur									YES	32					
39 1	Athagarh	Paikarapur									YES	10					
39 2	Athagarh	Nauratha									YES	5					
39 3	Athagarh	Haridagahira									YES	17					
39 4	Athagarh	<b>Tarading</b>	Tarading								YES	87					

39 5	Athagarh		Tentulia								YES	22					
39 6	Athagarh		Gajamba								YES	13					
39 7	Athagarh		Gaurangapur								YES	36					
39 8	Athagarh		Bailo								YES	53					
39 9	Athagarh		Balijhari								YES	34					
40 0	Athagarh	<b>Bentapada</b>	Bentapada								YES	211					
40 1	Athagarh		Dhanurjayapur								YES	51					
40 2	Athagarh		Balipada									YES	50				
40 3	Athagarh	<b>Rajanagar</b>	Rajanagar								YES	36					
40 4	Athagarh		Gariapata									YES	32				
40 5	Athagarh		Betakholi									YES	41				
40 6	Athagarh		Banakhandi									YES	27				
40 7	Athagarh		Tailamala									YES	21				
40 8	Athagarh		Kanyagahira									YES	7				
40 9	Athagarh		Gokulapur									YES	130				
41 0	Athagarh		Taradikhala									YES	21				
41 1	Athagarh	<b>Kandarapur</b>	Kandarapur								YES	149					
41 2	Athagarh		Rautarapur									YES	8				
41 3	Athagarh		Nandeilo									YES	55				
41 4	Athagarh	<b>Megha</b>	Megha								YES	177					
41 5	Athagarh		Daspur									YES	33				

41 6	Athagarh		Dhurukudia								YES	119				
41 7	Athagarh		Baghera								YES	4				
41 8	Athagarh	<b>Katakiasahi</b>	Patenigaon								YES	42				
41 9	Athagarh		Balarampur								YES	69				
42 0	Athagarh		Katakiasahi								YES	133				
42 1	Athagarh		Bandhahata								YES	40				
42 2	Athagarh		Lalitabisakhapur								YES	42				
42 3	Athagarh		<b>Ichhapur</b>	Ichhapur								YES	54			
42 4	Athagarh	Gudupada									YES	90				
42 5	Athagarh	Patanda									YES	88				
42 6	Athagarh	Muktadeipur									YES	29				
42 7	Athagarh	<b>Jenapada</b>	Jenapadadesh								YES	181				
42 8	Athagarh		Jenapadadala								YES	133				
42 9	Athagarh		Bhagirathipur								YES	30				
43 0	Athagarh		Jagarannathballavpur Sasan								YES	18				
43 1	Athagarh		Matikot								YES	103				
43 2	Athagarh	<b>Khuntakata</b>	Regedapada								YES	26				
43 3	Athagarh		Nuabandha								YES	101				
43 4	Athagarh		Khuntakata								YES	80				
43 5	Athagarh		Mahidharpur								YES	95				
43 6	Athagarh		Radhadarsanpur								YES	9				

437	Athagarh		Radhamohanpur								YES	25				
438	Athagarh		Chirigunipata								YES	20				
439	Athagarh		Baidehipur								YES	27				
440	Athagarh	<b>Badabhuin</b>	Badabhuindesh								YES	112				
441	Athagarh		Badabhuindala								YES	91				
442	Athagarh		Gopiballvpur								YES	47				
443	Athagarh		Jagiapada								YES	18				
444	Athagarh	<b>Samsarpur</b>	Samsarpur								YES	180				
445	Athagarh		Radhapatipur								YES	47				
446	Athagarh		Ankula								YES	120				
447	Athagarh		Jagarannathapur								YES	9				
448	Athagarh		Amrutamanehipatana								YES	50				
449	Athagarh		Budhiapatana								YES	29				
450	Athagarh	<b>Sathilo</b>	Koranga								YES	32				
451	Athagarh		Kuanlo								YES	56				
452	Athagarh		Sathilo								YES	180				
453	Athagarh		Talabasta								YES	50				
454	Athagarh	<b>Mancheswar</b>	Suniamuhan								YES	92				
455	Athagarh		Paikarapur								YES	85				
456	Athagarh		Lingapada								YES	48				
457	Athagarh		Prasannapur								YES	35				

458	Athagarh		Narangabasta								YES	74					
459	Athagarh		Nuadiha								YES	28					
460	Athagarh		Bamanpur								YES	116					
461	Athagarh		Kalankipur								YES	40					
462	Athagarh		Pihura								YES	77					
463	Athagarh		Bramhanbasta								YES	123					
464	Athagarh		Bishnupur								YES	23					
465	Athagarh	<b>Dhurusia</b>	Barahampur								YES	115					
466	Athagarh		Nuasaan								YES	131					
467	Athagarh		Anantapur								YES	86					
468	Athagarh		Dhurusia								YES	91					
469	Athagarh		Bhuinbarei								YES	32					
470	Athagarh		Jagamohanapur								YES	7					
471	Athagarh		Keutapada								YES	35					
472	Athagarh		Jenapur								YES	25					
473	Athagarh		Gopalaprasad								YES	75					
474	Athagarh		Baoudhapur								YES	32					
475	Athagarh		Binjhagiri								YES	19					
476	Athagarh		<b>Ghantikhala</b>	Ghantikhala								YES	97				
477	Athagarh			Nidhipur								YES	40				
478	Athagarh			Radhashyampur								YES	25				



479	Athagarh		Ramashyampur								YES	11				
480	Athagarh		Chandrabalishyampur								YES	38				
481	Athagarh	<b>Oranda</b>	Kusapangi								YES	99				
482	Athagarh		Pahilabara								YES	54				
483	Athagarh		Sarkoli								YES	96				
484	Athagarh		Jemadeipur								YES	32				
485	Athagarh		Baula								YES	18				
486	Athagarh		Bali								YES	130				
487	Athagarh		Balisasan								YES	39				
488	Athagarh		Radhapriyapur Sasan								YES	15				
489	Athagarh		Oranda								YES	126				
490	Athagarh		Sitarampur								YES	9				
491	Athagarh		Kapursing								YES	28				
492	Athagarh		Ramachandrapur								YES	2				
493	Athagarh		<b>Mahakalabasta</b>	Campapur							YES	42				
494	Athagarh			Dahisara							YES	95				
495	Athagarh	Mahakalabasta								YES	151					
496	Athagarh	Madhapur								YES	112					
497	Athagarh	Radhamadhabpur								YES	30					
498	Athagarh	Haripur								YES	46					
499	Athagarh	Parsurampur								YES	44					

500	Athagarh		Radhadhabapur								YES	25				
501	Athagarh	<b>Dorada</b>	Dorada								YES	77				
502	Athagarh		Iswara								YES	61				
503	Athagarh		Chanupada								YES	50				
504	Athagarh		Gopinathapur								YES	97				
505	Athagarh		Udayapurdesha								YES	38				
506	Athagarh		Tarasinga								YES	86				
507	Athagarh		Gundichapur								YES	88				
508	Athagarh		Udayapurdala								YES	29				
509	Athagarh	<b>Kulailo</b>	Karikamala								YES	21				
510	Athagarh		Kulailo								YES	114				
511	Athagarh		Totapada								YES	96				
512	Athagarh		Mathurapur								YES	31				
513	Athagarh		Radhasaranpur								YES	20				
514	Athagarh		Radhakrushanapur								YES	17				
515	Athagarh		Talagarh								YES	113				
516	Athagarh		Patalinga								YES	39				
517	Athagarh		Silapata								YES	35				
518	Athagarh		Birijinga								YES	13				
519	Athagarh	<b>Khuntuni</b>	Khuntuni								YES	126				
520	Athagarh		Rampey								YES	162				

52 1	Athagarh		Krushnashyampur								YES	37				
52 2	Athagarh		Radharamanpur								YES	30				
52 3	Athagarh	<b>Kandarei</b>	Kansara								YES	44				
52 4	Athagarh		Mahalaxmipur								YES	83				
52 5	Athagarh		Manitiri								YES	41				
52 6	Athagarh		Sabitripur								YES	54				
52 7	Athagarh		Dalua								YES	76				
52 8	Athagarh		Kandarei								YES	30				
52 9	Athagarh		Khanduali								YES	34				
53 0	Athagarh		Rhangole								YES	38				
53 1	Athagarh		Saraswatiopur								YES	18				
53 2	Athagarh		Radhakrushnapur								YES	73				
53 3	Athagarh	<b>Dalabhad</b>	Dalabhad								YES	99				
53 4	Athagarh		Chhenakhianuagaon								YES	67				
53 5	Athagarh		Champia								YES	53				
53 6	Athagarh		Bhogara								YES	120				
53 7	Athagarh	<b>Chhagaon</b>	Chhagaon								YES	91				
53 8	Athagarh		Manitiri								YES	24				
53 9	Athagarh		Charabhauri								YES	43				
54 0	Athagarh		Sasanga								YES	108				
54 1	Athagarh		Baghua								YES	7				

54 2	Athagarh		Sarakuan								YES	17				
54 3	Athagarh		Chhaman								YES	18				
54 4	Athagarh		Torad								YES	23				
54 5	Athagarh	<b>Kumarpur</b>	Kumarpur								YES	167				
54 6	Athagarh		Balipur								YES	281				
54 7	Athagarh		Kantania								YES	82				
54 8	Athagarh		Santanibati								YES	101				
54 9	Athagarh		Dampatipur								YES	66				
55 0	Athagarh		<b>Gobara</b>	Kanthapur								YES	16			
55 1	Athagarh	Kaduanuagaon									YES	71				
55 2	Athagarh	Gobara sasan									YES	48				
55 3	Athagarh	Rajaballapur									YES	58				
55 4	Athagarh	Gobara									YES	268				
55 5	Athagarh	<b>Gurudijhatia</b>	Kotara								YES	128				
55 6	Athagarh		Kolathapangi								YES	149				
55 7	Athagarh		Gurudijhatia								YES	101				
55 8	Athagarh		Chhotiamba								YES	125				
55 9	Athagarh		Sauria								YES	203				
56 0	Athagarh		Pithakhia								YES	91				
56 1	Athagarh	<b>Radhakishorepur</b>	Radhakishorepur								YES	160				
56 2	Athagarh		Radhadamodarpur								YES	115				

563	Athagarh		Belda									YES	22				
564	Athagarh		Machhyapur									YES	32				
565	Athagarh		Purussottampur									YES	28				
566	Athagarh		Khamarnuagaon									YES	167				
567	Baramba	Ratapata	Ratapata	1640	5570	-	Yes	-	Yes	Marund			Crop Damaged				Yes
568	Baramba	Gopalpur	Gobardhanpur	184	671	-	Yes	-	Yes	Marund			Do				Yes
569	Baramba		Biswanathpur	143	635	-	Yes	-			Yes		Do				
570	Baramba	Karadibandha	Gamei	436	1420	-	Yes	-	Yes	Marund			Do				Yes
571	Baramba	Bhattarika	Sasang	704	2453	-	Yes	-	Yes	Marund			Do				Yes
572	Baramba		Ogalpur	154	560	-	Yes	-	Yes	Marund			Do				Yes
573	Baramba	Karadibandha	Karadibandha	634	2430	-	Yes	-	Yes	Marund			Do				Yes
574	Baramba	Mugagahir	Tunapur	512	1964	-	Yes	-	Yes	Marund			Do				Yes
575	Baramba		Satakudia	81	269	-	Yes	-	Yes	Marund			Do				Yes
576	Baramba		Mugagahir	392	1393	-	Yes	-	Yes	Marund			Do				Yes
577	Baramba	Bangerisingha	Bangerisingha	992	3282	-	Yes	-	Yes	Marund			Do				Yes
578	Baramba		Naranpur	198	717	-	Yes	-	Yes	Marund			Do				Yes
579	Baramba		Telenia	395	1380	-	Yes	-	Yes	Marund			Do				Yes
580	Baramba	Ragadipada	Ragadipada	824	3308	-	Yes	-	Yes	Marund			Do				Yes
581	Baramba	Diniary	Diniary	367	1103	-	Yes	-	Yes	Marund			Do				Yes
582	Baramba	Jodum	Jodum	578	2047	-	Yes	-	Yes	Marund			Do				Yes

583	Baramba		Nuabandha	146	513	-	Yes	-	Yes	Marund			Do				Yes
584	Baramba		Indranga	202	720	-	Yes	-	Yes	Marund			Do				Yes
585	Baramba	Mangarajpur	Mangarajpur	446	2020	-	Yes	-				Yes	Do				
586	Baramba		Kanjiapala	106	444	-	Yes	-	Yes	Marund		Yes	Do				Yes
587	Baramba	Beliapal	Beliapal	445	1842	-	Yes	-				Yes	Do				
588	Baramba		Kandha	151	580	-	Yes	-				Yes	Do				
589	Baramba	Janisahi	Janisahi	277	1162	-	Yes	-				Yes	Do				
590	Baramba		Khalidhipi	322	1109	-	Yes	-				Yes	Do				
591	Baramba	Manapur	Manapur	335	1336	-	Yes	-	Yes	Marund			Do				Yes
592	Baramba		Haritha	374	1354	-	Yes	-	Yes	Marund			Do				Yes
593	Baramba		Kadana	217	797	-	Yes	-				Yes	Do				
594	Baramba	Sankhameri	Sankhameri	719	2731	-	Yes	-	Yes	Marund			Do				Yes
595	Baramba		Kantapada	543	1867	-	Yes	-	Yes	Marund			Do				Yes
596	Baramba	Gopinathpur	Gopinathpur	1397	5212	-	Yes	-	Yes	Marund			Do				Yes
597	Baramba		Chandimangala	341	1224	-	Yes	-	Yes	Marund			Do				Yes
598	Baramba	Gadapokhari	Gadapokhari	257	1076	-	Yes	-				Yes	Do				
599	Baramba		Tulasipur	125	530	-	Yes	-	Yes	Marund			Do				Yes
600	Baramba		Mangalpur	183	773	-	Yes	-	Yes	Marund			Do				Yes
601	Baramba	Jhajia	Jhajia	673	2675	-	Yes	-				Yes	Do				
602	Baramba	Gopamathura	Gopamathura	437	1639	-	Yes	-				Yes	Do				
603	Baramba		Bijipur	60	259	-	Yes	-				Yes	Do				

604	Baramba		Khandamala	204	824	-	Yes	-				Yes	Do				
605	Baramba	Parajapada	Parajapada	199	762	-	Yes	-				Yes	Do				
606	Baramba		Ichhapur	439	1770	-	Yes	-				Yes	Do				
607	Baramba		Deuli	259	992	-	Yes	-				Yes	Do				
608	Baramba	Badabarsingh	Badabarsingh	261	976	-	Yes	-				Yes	Do				
609	Baramba	Banamalipur	Banamalipur	222	1003	-	Yes	-				Yes	Do				
610	Baramba	Banamalipur	Kesabareni	211	799	-	Yes	-				Yes	Do				
611	Baramba	Badamba	Biswambarpur	254	949	-	Yes	-				Yes	Do				
612	Baranga	Naraj Marthapur	Talagarh		609												
613	Baranga	Kunehipada	Kunehipada		2866												
614	Baranga	Usuma	Usuma		3207												
615	Baranga	Khalarda	Khalarda		2364												
616	Baranga	K.Sasan	Nachipur		105												
617	Baranga	K.Sasan	Kuaino		204												
618	Baranga	Belagachhia	Nayapatna		310												
619	Baranga	Belagachhia	Ambabaria		220												
620	MAHANGA	Anandapur	Khartang(ward-15)		368					Yes	Due to River Birupa , Bada Genguti						
621	MAHANGA	Bajapura	Gopalpur		1135					Yes							
622	MAHANGA		Bajapura		1053					Yes							







665	MAHANGA		Gunupur		2642				Yes								
666	MAHANGA		Dharmadaspur		1107				Yes								
667	MAHANGA		Sipura		1254				Yes								
668	MAHANGA		Hansadia		810				Yes								
669	MAHANGA	Nurtanga	Nurtang(Part- Panda Sahi)		60				Yes								
670	MAHANGA	Samsarpur	Damanisingpur		312				Yes								
671	MAHANGA		Padhanpada		171				Yes								
672	MAHANGA		Jasarajpur		1910				Yes								
673	MAHANGA		Satori		539				Yes								
674	MAHANGA		Rampur		20				Yes								
675	MAHANGA		Samasarpur		1887				Yes								
676	MAHANGA	Srikrushnapur	Ramachandrapur(Ward -9 & 10)		184				Yes								
677	MAHANGA		Adamahespur (Part-Ward -6)		81				Yes								
678	MAHANGA	<b>Bheda</b>	Bheda	247					Yes	Due to River Birupa , Bada Genguti							
679	MAHANGA	<b>Bheda</b>	Laptuan	400					Yes								
680	MAHANGA	<b>Bheda</b>	Ramakrushnapur	126					Yes								
681	MAHANGA	<b>Bheda</b>	Bheda Salipur	166					Yes								
682	MAHANGA	<b>Bheda</b>	Barahipur	262					Yes								
683	MAHANGA	<b>Basudevpur</b>	Basudevpur	322					Yes								

68	4	MAHANGA	<b>Basudevpur</b>	Kaudukol	36					Yes							
68	5	MAHANGA	<b>Basudevpur</b>	Baraatha	33					Yes							
68	6	MAHANGA	<b>Basudevpur</b>	Mohanpur	13					Yes							
68	7	MAHANGA	<b>Basudevpur</b>	Alinagar	25					Yes							
68	8	MAHANGA	<b>Basudevpur</b>	Banapur	21					Yes							
68	9	MAHANGA	<b>Bajapura</b>	Bajapura	21					Yes							
69	0	MAHANGA	<b>Bajapura</b>	Ichhapura	40					Yes							
69	1	MAHANGA	<b>Bajapura</b>	Gopalpur	24					Yes							
69	2	MAHANGA	<b>Bajapura</b>	Chakamadhupur	10					Yes							
69	3	MAHANGA	<b>Madhupur</b>	Dobandia	22					Yes							
69	4	MAHANGA	<b>Madhupur</b>	Madhupur	52					Yes							
69	5	MAHANGA	<b>Madhupur</b>	Benupura	19					Yes							
69	6	MAHANGA	<b>Madhupur</b>	Ghhesuan	13					Yes							
69	7	MAHANGA	<b>Madhupur</b>	Meripur	14					Yes							
69	8	MAHANGA	<b>Mulabasanta</b>	Mulabasanta	37					Yes							
69	9	MAHANGA	<b>Mulabasanta</b>	Dharmdaspur	21					Yes							
70	0	MAHANGA	<b>Mulabasanta</b>	Gunupur	56					Yes							
70	1	MAHANGA	<b>Mulabasanta</b>	Hansadia	20					Yes							
70	2	MAHANGA	<b>Mulabasanta</b>	Sipura	26					Yes							
70	3	MAHANGA	<b>Mulabasanta</b>	Uttarasahi-1	14					Yes							
70	4	MAHANGA	<b>Mulabasanta</b>	Uttarasahi-3	75					Yes							

705	MAHANGA	<b>Mulabasanta</b>	Mohanapur	26					Yes								
706	MAHANGA	<b>Mulabasanta</b>	Mirzapur	52					Yes								
707	MAHANGA	<b>Mulabasanta</b>	Gopalpur	122					Yes								
708	MAHANGA	<b>Koliatha</b>	Koliatha	785					Yes								
709	MAHANGA	<b>Samsarpur</b>	Samsarpur	172					Yes								
710	MAHANGA	<b>Samsarpur</b>	Damanisinghpur	62					Yes								
711	MAHANGA	<b>Samsarpur</b>	Rampur	6					Yes								
712	MAHANGA	<b>Samsarpur</b>	Padhanpada	41					Yes								
713	MAHANGA	<b>Samsarpur</b>	Jasrajpur	124					Yes								
714	MAHANGA	<b>Samsarpur</b>	Satori	122					Yes								
715	MAHANGA	<b>Kaitha</b>	Kaitha	693					Yes								
716	MAHANGA	<b>Kaitha</b>	Haripur	305					Yes								
717	MAHANGA	<b>Kaitha</b>	Gothamuhan	160					Yes								
718	MAHANGA	<b>Kaitha</b>	Goudapatna	71					Yes								
719	MAHANGA	<b>Kusupur</b>	Kusupur	685					Yes								
720	MAHANGA	<b>Kuhunda</b>	Kuhunda	650					Yes								
721	MAHANGA	<b>Kuhunda</b>	Banaguria	198					Yes								
722	MAHANGA	<b>Kuhunda</b>	Sankhapur	87					Yes								
723	MAHANGA	<b>Kuhunda</b>	Dhaulia	120					Yes								
724	MAHANGA	<b>Kuhunda</b>	Haragobindapur	41					Yes								
725	MAHANGA	<b>Kundi</b>	Kundi	344					Yes								

72 6	MAHANGA	<b>Kundi</b>	Jagannathpur	18 6					Yes								
72 7	MAHANGA	<b>Kundi</b>	Nandakishorepur	27 4					Yes								
72 8	MAHANGA	<b>Kundi</b>	Mallikpur	19 5					Yes								
72 9	MAHANGA	<b>Kundi</b>	Sahapur	63 9					Yes								
73 0	MAHANGA	<b>Kundi</b>	Arilo	53 6					Yes								
73 1	MAHANGA	<b>Anandapur</b>	Khartang (Chandihata)	80					Yes								
73 2	MAHANGA	<b>Nurtanga</b>	Nurtanga (Choudhury Sahi)	15					Yes								
73 3	MAHANGA	<b>Jaleswarpur</b>	Jaleswarpur (Madhubana)	45					Yes								
73 4	MAHANGA	<b>Srikrushnapu r</b>	Ramchandrapur	20 5					Yes								
73 5	MAHANGA	<b>Srikrushnapu r</b>	Adammahespur (Part)	52					Yes								
73 6	MAHANGA	<b>Bheda</b>	Bheda						Yes	Due to River Birupa , Bada Genguti							
73 7	MAHANGA	<b>Bheda</b>	Laptuan						Yes								
73 8	MAHANGA	<b>Bheda</b>	Ramakrushnapur						Yes								
73 9	MAHANGA	<b>Bheda</b>	Bheda Salipur						Yes								
74 0	MAHANGA	<b>Bheda</b>	Barahipur						Yes								
74 1	MAHANGA	<b>Basudevpur</b>	Basudevpur						Yes								
74 2	MAHANGA	<b>Basudevpur</b>	Kaudukol						Yes								
74 3	MAHANGA	<b>Basudevpur</b>	Baraatha						Yes								
74 4	MAHANGA	<b>Basudevpur</b>	Mohanpur						Yes								

74	5	MAHANGA	<b>Basudevpur</b>	Alinagar						Yes							
74	6	MAHANGA	<b>Basudevpur</b>	Banapur						Yes							
74	7	MAHANGA	<b>Bajapura</b>	Bajapura						Yes							
74	8	MAHANGA	<b>Bajapura</b>	Ichhapura						Yes							
74	9	MAHANGA	<b>Bajapura</b>	Gopalpur						Yes							
75	0	MAHANGA	<b>Bajapura</b>	Chakamadhapur						Yes							
75	1	MAHANGA	<b>Madhupur</b>	Dobandia						Yes							
75	2	MAHANGA	<b>Madhupur</b>	Madhupur						Yes							
75	3	MAHANGA	<b>Madhupur</b>	Benupura						Yes							
75	4	MAHANGA	<b>Madhupur</b>	Ghhesuan						Yes							
75	5	MAHANGA	<b>Mulabasanta</b>	Mulabasanta						Yes							
75	6	MAHANGA	<b>Mulabasanta</b>	Dharmdaspur						Yes							
75	7	MAHANGA	<b>Mulabasanta</b>	Gunupur						Yes							
75	8	MAHANGA	<b>Mulabasanta</b>	Hansadia						Yes							
75	9	MAHANGA	<b>Mulabasanta</b>	Sipura						Yes							
76	0	MAHANGA	<b>Mulabasanta</b>	Uttarasahi-1						Yes							
76	1	MAHANGA	<b>Mulabasanta</b>	Uttarasahi-2						Yes							
76	2	MAHANGA	<b>Mulabasanta</b>	Uttarasahi-3						Yes							
76	3	MAHANGA	<b>Mulabasanta</b>	Mohanapur						Yes							
76	4	MAHANGA	<b>Mulabasanta</b>	Mirzapur						Yes							
76	5	MAHANGA	<b>Mulabasanta</b>	Gopalpur						Yes							

76 6	MAHANGA	<b>Koliatha</b>	Koliatha						Yes								
76 7	MAHANGA	<b>Samsarpur</b>	Samsarpur						Yes								
76 8	MAHANGA	<b>Samsarpur</b>	Damanisinghpur						Yes								
76 9	MAHANGA	<b>Samsarpur</b>	Ramhari pur						Yes								
77 0	MAHANGA	<b>Samsarpur</b>	Padhanpada						Yes								
77 1	MAHANGA	<b>Samsarpur</b>	Jasrajpur						Yes								
77 2	MAHANGA	<b>Kaitha</b>	Kaitha						Yes								
77 3	MAHANGA	<b>Kaitha</b>	Haripur						Yes								
77 4	MAHANGA	<b>Kaitha</b>	Gothamuhan						Yes								
77 5	MAHANGA	<b>Kaitha</b>	Goudapatna						Yes								
77 6	MAHANGA	<b>Kusupur</b>	Kusupur						Yes								
77 7	MAHANGA	<b>Kusupur</b>	Bagsarpur						Yes								
77 8	MAHANGA	<b>Kuhunda</b>	Kuhunda						Yes								
77 9	MAHANGA	<b>Kuhunda</b>	Banaguria						Yes								
78 0	MAHANGA	<b>Kuhunda</b>	Sankhapur						Yes								
78 1	MAHANGA	<b>Kuhunda</b>	Dhaulia						Yes								
78 2	MAHANGA	<b>Kuhunda</b>	Haragobindapur						Yes								
78 3	MAHANGA	<b>Kundi</b>	Kundi						Yes								
78 4	MAHANGA	<b>Kundi</b>	Jagannathpur						Yes								
78 5	MAHANGA	<b>Kundi</b>	Nandakishorepur						Yes								
78 6	MAHANGA	<b>Kundi</b>	Mallikpur						Yes								

78	MAHANGA	<b>Kundi</b>	Sahapur						Yes								
78	MAHANGA	<b>Kundi</b>	Arilo						Yes								
78	MAHANGA	<b>Anandapur</b>	Khartang(Chandihata)						Yes								
79	MAHANGA	<b>Anandapur</b>	Inda						Yes								
79	MAHANGA	<b>Anandapur</b>	Anandapur						Yes								
79	MAHANGA	<b>Nurtanga</b>	Nurtanga(Choudhury Sahi)						Yes								
79	MAHANGA	<b>Nurtanga</b>	Jaankoti						Yes								
79	MAHANGA	<b>Jaleswarpur</b>	Jaleswarpur(Madhuban a)						Yes								
79	MAHANGA	<b>Jaleswarpur</b>	Kanhapur						Yes								
79	MAHANGA	<b>Srikrushnapur</b>	Ramchandrapur						Yes								
79	MAHANGA	<b>Srikrushnapur</b>	Adammahespur						Yes								
79	MAHANGA	<b>Srikrushnapur</b>	Pasulunda						Yes								
79	MAHANGA	<b>Srikrushnapur</b>	Srikrushnapur						Yes								
80	MAHANGA	<b>Mouda</b>	Mouda						Yes								
80	MAHANGA	<b>Chahapada</b>	Bardia						Yes								
80	MAHANGA	<b>Chahapada</b>	Gobindpur						Yes								
80	MAHANGA	<b>Chahapada</b>	Bhanraj						Yes								
80	MAHANGA	<b>Chahapada</b>	Chahapada						Yes								
80	MAHANGA	<b>Chahapada</b>	Barabati						Yes								
80	MAHANGA	<b>Chahapada</b>	Jahala						Yes								
80	MAHANGA	<b>Chahapada</b>	Kantikiari						Yes								



808	MAHANGA	<b>Haladia</b>	Saim						Yes								
809	MAHANGA	<b>Haladia</b>	Laxminarayanpur						Yes								
810	MAHANGA	<b>Haladia</b>	Itamunduli						Yes								
811	MAHANGA	<b>Haladia</b>	Haladia						Yes								
812	MAHANGA	<b>Lalitagiri</b>	Lalitagiri						Yes								
813	MAHANGA	<b>Lalitagiri</b>	Purusottampur						Yes								
814	MAHANGA	<b>Lalitagiri</b>	Haribhaktapur						Yes								
815	MAHANGA	<b>Lalitagiri</b>	Jerkanda						Yes								
816	MAHANGA	<b>Lalitagiri</b>	Gangadhara						Yes								
817	MAHANGA	<b>Lalitagiri</b>	Manitri						Yes								
818	MAHANGA	<b>Bhaunria</b>	Bhaunria						Yes								
819	MAHANGA	<b>Bhaunria</b>	Nahanga						Yes								
820	MAHANGA	<b>Barahipur</b>	Barahipur						Yes								
821	MAHANGA	<b>Barahipur</b>	Debario						Yes								
822	MAHANGA	<b>Barahipur</b>	Manijori						Yes								
823	MAHANGA	<b>Rahania</b>	Usuma						Yes								
824	MAHANGA	<b>Rahania</b>	Dharpur						Yes								
825	MAHANGA	<b>Rahania</b>	Kairpur						Yes								
826	MAHANGA	<b>Rahania</b>	Raghunathnagar						Yes								
827	MAHANGA	<b>Rahania</b>	Rahania						Yes								
828	MAHANGA	<b>Podamarai</b>	Podamarai						Yes								

829	MAHANGA	<b>Podamarai</b>	Sindhupur						Yes								
830	MAHANGA	<b>Podamarai</b>	Itukura						Yes								
831	MAHANGA	<b>Gokana</b>	Gokana						Yes								
832	MAHANGA	<b>Gokana</b>	Alunata						Yes								
833	MAHANGA	<b>Osanga</b>	Bainchua						Yes								
834	MAHANGA	<b>Osanga</b>	Kaudokola						Yes								
835	MAHANGA	<b>Paikarapur</b>	Paikarapur						Yes								
836	MAHANGA	<b>Paikarapur</b>	Jira						Yes								
837	MAHANGA	<b>Paikarapur</b>	Keutakhandi						Yes								
838	MAHANGA	<b>Paikarapur</b>	Brahmana Manijori						Yes								
839	MAHANGA	<b>Paikarapur</b>	Kusunpur						Yes								
840	MAHANGA	<b>Kurujanga</b>	Bharatpada						Yes								
841	MAHANGA	<b>Kurujanga</b>	Kurujanga						Yes								
842	MAHANGA	<b>Kurujanga</b>	Kusunpur						Yes								
843	MAHANGA	<b>Pallisahi</b>	Badagotha						Yes								
844	MAHANGA	<b>Pallisahi</b>	Pallisahi						Yes								
845	MAHANGA	<b>Pallisahi</b>	Gopalpur						Yes								
846	MAHANGA	<b>Mahanga</b>	Budukunia						Yes								
847	MAHANGA	<b>Mahanga</b>	Kusundaspur						Yes								
848	MAHANGA	<b>Mahanga</b>	Mahanga						Yes								
849	MAHANGA	<b>Gopalpur</b>	Gopalpur						Yes								

850	MAHANGA	<b>Gopalpur</b>	Bantala						Yes								
851	MAHANGA	<b>Nahanga</b>	Achhyutpur						Yes								
852	MAHANGA	<b>Nahanga</b>	Dihigopa						Yes								
853	MAHANGA	<b>Nahanga</b>	Bilipada						Yes								
854	MAHANGA	<b>Nahanga</b>	Chakarpur						Yes								
855	MAHANGA	<b>Nahanga</b>	Nahanga						Yes								
856	MAHANGA	<b>Umara</b>	Umara						Yes								
857	MAHANGA	<b>Umara</b>	Ostapur						Yes								
858	MAHANGA	<b>Gotara</b>	Gotara						Yes								
859	MAHANGA	<b>Gotara</b>	Praharajpur						Yes								
860	MAHANGA	<b>Gotara</b>	Apilo						Yes								
861	MAHANGA	<b>Bhadreswara</b>	Pandia						Yes								
862	MAHANGA	<b>Bhadreswara</b>	Jhadeswarpur						Yes								
863	MAHANGA	<b>Bhadreswara</b>	Gobindapur						Yes								
864	MAHANGA	<b>Bhadreswara</b>															
865	Narsinghpur	<b>Balisahi</b>	Mitikapur	102	512		No	No	Yes	Flash Flood on 18-07-2009 to 19-07-2009	No	No	N.A	No	No	N.A	No
866	Narsinghpur		Balisahi	136	678		No	No	Yes	-Do-	No	No	N.A	No	No	N.A	No
867	Narsinghpur		Nakhapada	281	1405		No	No	Yes	-Do-	No	No	N.A	No	No	N.A	No
868	Narsinghpur		Nuagaon	462	2311		No	No	Yes	-Do-	No	No	N.A	No	No	N.A	No

869	Narsinghpur		Malisahi	57	284		No	No	Yes	-Do-	No	No	N.A	No	No	N.A	No
870	Narsinghpur		Kendumula	39	196		No	No	Yes	-Do-	No	No	N.A	No	No	N.A	No
871	Narsinghpur		Kanagudi	71	354		No	No	Yes	-Do-	No	No	N.A	No	No	N.A	No
872	Narsinghpur	<b>Nimasahi</b>	Ullaskot	102	510		No	No	Yes	-Do-	No	No	N.A	No	No	N.A	No
873	Narsinghpur		Ainsia	313	1565		No	No	Yes	-Do-	No	No	N.A	No	No	N.A	No
874	Narsinghpur		Nimasahi	169	844		No	No	Yes	-Do-	No	No	N.A	No	No	N.A	No
875	Narsinghpur		Gurujanga	124	620		No	No	Yes	-Do-	No	No	N.A	No	No	N.A	No
876	Narsinghpur		Damakata	228	1139		No	No	Yes	-Do-	No	No	N.A	No	No	N.A	No
877	Narsinghpur		Damasahi	48	238		No	No	Yes	-Do-	No	No	N.A	No	No	N.A	No
878	Narsinghpur		Chermulia	48	238		No	No	Yes	-Do-	No	No	N.A	No	No	N.A	No
879	Narsinghpur		Muliapada	51	256		No	No	Yes	-Do-	No	No	N.A	No	No	N.A	No
880	Narsinghpur		Jemedeipur	73	364		No	No	Yes	-Do-	No	No	N.A	No	No	N.A	No
881	Narsinghpur		Matigadia	24	118		No	No	Yes	-Do-	No	No	N.A	No	No	N.A	No
882	Narsinghpur	<b>Nizigarh</b>	Ostanarayanpur	146	728		No	No	Yes	-Do-	No	No	N.A	No	No	N.A	No
883	Narsinghpur		Harichandanpur	155	773		No	No	Yes	-Do-	No	No	N.A	No	No	N.A	No
884	Narsinghpur		Baula Sahi	31	155		No	No	Yes	-Do-	No	No	N.A	No	No	N.A	No
885	Narsinghpur		Bali Sahi	100	498		No	No	Yes	-Do-	No	No	N.A	No	No	N.A	No
886	Narsinghpur		Madhepada	59	296		No	No	Yes	-Do-	No	No	N.A	No	No	N.A	No
887	Narsinghpur	<b>Adheigundi</b>	Jemedeipur	48	240		No	No	Yes	-Do-	No	No	N.A	No	No	N.A	No
888	Narsinghpur		Tanla Sahi & Pithakhai	41	204		No	No	Yes	-Do-	No	No	N.A	No	No	N.A	No
889	Narsinghpur	<b>Regeda</b>	Chikankhandi	87	436		No	No	Yes	-Do-	No	No	N.A	No	No	N.A	No

890	Narsinghpur		Taala Sahi	189	943		No	No	Yes	-Do-	No	No	N.A	No	No	N.A	No
891	Narsinghpur	<b>Badabhuin</b>	Badabhuin	290	1448		No	No	Yes	-Do-	No	No	N.A	No	No	N.A	No
892	Narsinghpur	<b>Saradhapur</b>	Sukata	50	248		No	No	Yes	-Do-	No	No	N.A	No	No	N.A	No
893	Narsinghpur	<b>Basantpur</b>	Jaimangalpur	128	641		No	No	Yes	-Do-	No	No	N.A	No	No	N.A	No
894	Narsinghpur		Jagannathpur	97	486		No	No	Yes	-Do-	No	No	N.A	No	No	N.A	No
895	Narsinghpur	<b>Olaba</b>	Talapunji	53	265		No	No	Yes	-Do-	No	No	N.A	No	No	N.A	No
896	Narsinghpur	32	Kanseilo	73	367		No	No	Yes	-Do-	No	No	N.A	No	No	N.A	No
897	Narsinghpur	33	Barsinga	18	89		No	No	Yes	-Do-	No	No	N.A	No	No	N.A	No
898	Narsinghpur	34	Ostapala	29	143		No	No	Yes	-Do-	No	No	N.A	No	No	N.A	No
899	Narsinghpur	35	Olaba	85	426		No	No	Yes	-Do-	No	No	N.A	No	No	N.A	No
900	Narsinghpur	36	Guptamanika	53	263		No	No	Yes	-Do-	No	No	N.A	No	No	N.A	No
901	Narsinghpur	37	Boras	14	71		No	No	Yes	-Do-	No	No	N.A	No	No	N.A	No
902	Narsinghpur	38	Similibol	22	108		No	No	Yes	-Do-	No	No	N.A	No	No	N.A	No
903	Narsinghpur	39	Bhanarpal	8	38		No	No	Yes	-Do-	No	No	N.A	No	No	N.A	No
904	Narsinghpur	<b>Sagar</b>	Patrabhaga	24	121		No	No	Yes	-Do-	No	No	N.A	No	No	N.A	No
905	Narsinghpur		Kandhabadabhuin	21	106		No	No	Yes	-Do-	No	No	N.A	No	No	N.A	No
906	Narsinghpur	<b>Debabhuin</b>	Debabhuin	296	1480		No	No	Yes	-Do-	No	No	N.A	No	No	N.A	No
907	Narsinghpur		Dalak	12	62		No	No	Yes	-Do-	No	No	N.A	No	No	N.A	No
908	Narsinghpur		Kharuani	26	130		No	No	Yes	-Do-	No	No	N.A	No	No	N.A	No
909	Narsinghpur		Nuagad	58	288		No	No	Yes	-Do-	No	No	N.A	No	No	N.A	No
910	Narsinghpur		Bhuska	144	719		No	No	Yes	-Do-	No	No	N.A	No	No	N.A	No

91 1	Narsinghpur		Brahmani	20	102		No	No	Yes	-Do-	No	No	N.A	No	No	N.A	No
91 2	Narsinghpur		Nuagaon	52	260		No	No	Yes	-Do-	No	No	N.A	No	No	N.A	No
91 3	Narsinghpur	<b>Basantpur</b>	Basantpur	17 0	850		No	No	Yes	-Do-	No	No	N.A	No	No	N.A	No
91 4	Narsinghpur		Hinjilikhala	10 9	547		No	No	Yes	-Do-	No	No	N.A	No	No	N.A	No
91 5	Narsinghpur		Jaimangal pur(ka)	22	108		No	No	Yes	-Do-	No	No	N.A	No	No	N.A	No
91 6	Narsinghpur		Sanagaon	23 8	1189		No	No	Yes	-Do-	No	No	N.A	No	No	N.A	No
91 7	Narsinghpur Block	ADHEIGUNDI	KHAJURIA	20	100		Yes	No	No	No	No	No	N.A	No	No	N.A	No
91 8	Narsinghpur Block	ADHEIGUNDI	ADHEIGUNDI	56	280		Yes	No	No	No	No	No	N.A	No	No	N.A	No
91 9	Narsinghpur Block	ADHEIGUNDI	TRILOCHANPUR	30	150		Yes	No	No	No	No	No	N.A	No	No	N.A	No
92 0	Narsinghpur Block	ADHEIGUNDI	KARILO	10	50		Yes	No	No	No	No	No	N.A	No	No	N.A	No
92 1	Narsinghpur Block	ALARA	NANDAKISHOREPUR	17	85		Yes	No	No	No	No	No	N.A	No	No	N.A	No
92 2	Narsinghpur Block	ALARA	JENASAH	14	70		Yes	No	No	No	No	No	N.A	No	No	N.A	No
92 3	Narsinghpur Block	ALARA	LEMBO	6	30		Yes	No	No	No	No	No	N.A	No	No	N.A	No
92 4	Narsinghpur Block	ALARA	MAHURAKHIA	50	250		Yes	No	No	No	No	No	N.A	No	No	N.A	No
92 5	Narsinghpur Block	ALARA	NUA RANASINGHPUR	63	315		Yes	No	No	No	No	No	N.A	No	No	N.A	No
92 6	Narsinghpur Block	ALARA	RANASINGHPUR	40	200		Yes	No	No	No	No	No	N.A	No	No	N.A	No
92 7	Narsinghpur Block	ALARA	KATHAUKHOJA	49	245		Yes	No	No	No	No	No	N.A	No	No	N.A	No
92 8	Narsinghpur Block	ALARA	CHATARAPADA	21	105		Yes	No	No	No	No	No	N.A	No	No	N.A	No
92 9	Narsinghpur Block	ALARA	CHATARAPADA	34	170		Yes	No	No	No	No	No	N.A	No	No	N.A	No
93 0	Narsinghpur Block	ALARA	ARAKHABADI	10	50		Yes	No	No	No	No	No	N.A	No	No	N.A	No
93 1	Narsinghpur Block	BADABHUIN	BADABHUIN	64	320		Yes	No	No	No	No	No	N.A	No	No	N.A	No

93 2	Narsinghpur Block	BADABHUIN	MALISAH	78	390		Yes	No	No	No	No	No	N.A	No	No	N.A	No
93 3	Narsinghpur Block	BADABHUIN	BHEJIAPADA	30	150		Yes	No	No	No	No	No	N.A	No	No	N.A	No
93 4	Narsinghpur Block	BADABHUIN	BHEJIAPADA	16	80		Yes	No	No	No	No	No	N.A	No	No	N.A	No
93 5	Narsinghpur Block	BADABHUIN	JANTARIA	30	150		Yes	No	No	No	No	No	N.A	No	No	N.A	No
93 6	Narsinghpur Block	BADABHUIN	JAYAPURA	16 0	800		Yes	No	No	No	No	No	N.A	No	No	N.A	No
93 7	Narsinghpur Block	BALIJHARI	KURANJA	59	295		Yes	No	No	No	No	No	N.A	No	No	N.A	No
93 8	Narsinghpur Block	BALIJHARI	KALAMATIA	85	425		Yes	No	No	No	No	No	N.A	No	No	N.A	No
93 9	Narsinghpur Block	BALIJHARI	BALIJHARI	14 5	725		Yes	No	No	No	No	No	N.A	No	No	N.A	No
94 0	Narsinghpur Block	BALIJHARI	SHYAMASUNDARPUR	71	355		Yes	No	No	No	No	No	N.A	No	No	N.A	No
94 1	Narsinghpur Block	BALISAH	NAKHAPADA	10 9	545		Yes	No	No	No	No	No	N.A	No	No	N.A	No
94 2	Narsinghpur Block	BALISAH	NUABALIJHARI	30	150		Yes	No	No	No	No	No	N.A	No	No	N.A	No
94 3	Narsinghpur Block	BALISAH	MITIKAPUR	23	115		Yes	No	No	No	No	No	N.A	No	No	N.A	No
94 4	Narsinghpur Block	BALISAH	BALISAH	58	290		Yes	No	No	No	No	No	N.A	No	No	N.A	No
94 5	Narsinghpur Block	BALISAH	KANAGUDI	18	90		Yes	No	No	No	No	No	N.A	No	No	N.A	No
94 6	Narsinghpur Block	BALISAH	KANARPUR	14	70		Yes	No	No	No	No	No	N.A	No	No	N.A	No
94 7	Narsinghpur Block	BANDHAHUD A	BANDHAHUDA	10 2	510		Yes	No	No	No	No	No	N.A	No	No	N.A	No
94 8	Narsinghpur Block	BANDHAHUD A	BADABARENA	81	405		Yes	No	No	No	No	No	N.A	No	No	N.A	No
94 9	Narsinghpur Block	BANDHAHUD A	BARAKOLI/BARAPALLI	46	230		Yes	No	No	No	No	No	N.A	No	No	N.A	No
95 0	Narsinghpur Block	BASANTAPU R	JANISAH	10 2	508		Yes	No	No	No	No	No	N.A	No	No	N.A	No
95 1	Narsinghpur Block	BASANTAPU R	SANAGAON	86	428		Yes	No	No	No	No	No	N.A	No	No	N.A	No
95 2	Narsinghpur Block	BASANTAPU R	ZILINDA	71	355		Yes	No	No	No	No	No	N.A	No	No	N.A	No

953	Narsinghpur Block	BASANTAPUR	ZILINDA	14	70		Yes	No	No	No	No	No	N.A	No	No	N.A	No
954	Narsinghpur Block	BASELIHATA	BASELIHATA	113	565		Yes	No	No	No	No	No	N.A	No	No	N.A	No
955	Narsinghpur Block	BASELIHATA	DESUASAHI	34	170		Yes	No	No	No	No	No	N.A	No	No	N.A	No
956	Narsinghpur Block	CHAKAMUNDA	CHAKAMUNDA	93	465		Yes	No	No	No	No	No	N.A	No	No	N.A	No
957	Narsinghpur Block	CHAKAMUNDA	SISUPATHAR	22	110		Yes	No	No	No	No	No	N.A	No	No	N.A	No
958	Narsinghpur Block	CHAKAMUNDA	BARABHAIA	16	80		Yes	No	No	No	No	No	N.A	No	No	N.A	No
959	Narsinghpur Block	CHAMPESWAR	CHAMPSWAR	56	280		Yes	No	No	No	No	No	N.A	No	No	N.A	No
960	Narsinghpur Block	CHAMPESWAR	CHASABARABATI	87	435		Yes	No	No	No	No	No	N.A	No	No	N.A	No
961	Narsinghpur Block	CHAMPESWAR	SOLOBANDHA	45	225		Yes	No	No	No	No	No	N.A	No	No	N.A	No
962	Narsinghpur Block	CHAMPESWAR	JAMUBAHALI	7	35		Yes	No	No	No	No	No	N.A	No	No	N.A	No
963	Narsinghpur Block	CHAMPESWAR	BAGDHARIA	55	275		Yes	No	No	No	No	No	N.A	No	No	N.A	No
964	Narsinghpur Block	CHAMPESWAR	KANDHABERENI	25	125		Yes	No	No	No	No	No	N.A	No	No	N.A	No
965	Narsinghpur Block	DEBABHUIN	BHUSKA	19	95		Yes	No	No	No	No	No	N.A	No	No	N.A	No
966	Narsinghpur Block	DEBABHUIN	NUAGARH	7	35		Yes	No	No	No	No	No	N.A	No	No	N.A	No
967	Narsinghpur Block	DEBABHUIN	BRAMHANI	4	20		Yes	No	No	No	No	No	N.A	No	No	N.A	No
968	Narsinghpur Block	DEBABHUIN	KANDHAL	17	85		Yes	No	No	No	No	No	N.A	No	No	N.A	No
969	Narsinghpur Block	DEBABHUIN	DEBHUIIN G.P. OFFICE	5	26		Yes	No	No	No	No	No	N.A	No	No	N.A	No
970	Narsinghpur Block	DEBABHUIN	NUAGAON	8	40		Yes	No	No	No	No	No	N.A	No	No	N.A	No
971	Narsinghpur Block	DEBABHUIN	DEBABHUIN	17	85		Yes	No	No	No	No	No	N.A	No	No	N.A	No
972	Narsinghpur Block	DEBABHUIN	DEBABHUIN	21	105		Yes	No	No	No	No	No	N.A	No	No	N.A	No
973	Narsinghpur Block	DEBABHUIN	SERMUNDA	6	30		Yes	No	No	No	No	No	N.A	No	No	N.A	No



97 4	Narsinghpur Block	EKDAL	BHALIADIHA	62	310		Yes	No	No	No	No	No	N.A	No	No	N.A	No
97 5	Narsinghpur Block	EKDAL	EKDAL	58	290		Yes	No	No	No	No	No	N.A	No	No	N.A	No
97 6	Narsinghpur Block	EKDAL	GANDAPALLI	33	165		Yes	No	No	No	No	No	N.A	No	No	N.A	No
97 7	Narsinghpur Block	EKDAL	EKDAL	30	150		Yes	No	No	No	No	No	N.A	No	No	N.A	No
97 8	Narsinghpur Block	EKDAL	EKDAL	61	305		Yes	No	No	No	No	No	N.A	No	No	N.A	No
97 9	Narsinghpur Block	GODIBANDH A	GODIBANDHA	31	155		Yes	No	No	No	No	No	N.A	No	No	N.A	No
98 0	Narsinghpur Block	GODIBANDH A	GODIBANDHA	50	250		Yes	No	No	No	No	No	N.A	No	No	N.A	No
98 1	Narsinghpur Block	GODIBANDH A	PURUKUTIA	40	200		Yes	No	No	No	No	No	N.A	No	No	N.A	No
98 2	Narsinghpur Block	GODIBANDH A	BINCHANABATI	40	200		Yes	No	No	No	No	No	N.A	No	No	N.A	No
98 3	Narsinghpur Block	GODIBANDH A	BOKADA	60	300		Yes	No	No	No	No	No	N.A	No	No	N.A	No
98 4	Narsinghpur Block	GODIBANDH A	JENAPAL	20	100		Yes	No	No	No	No	No	N.A	No	No	N.A	No
98 5	Narsinghpur Block	GODIBANDH A	BAHALI	40	200		Yes	No	No	No	No	No	N.A	No	No	N.A	No
98 6	Narsinghpur Block	GODIBANDH A	RAGADISAH	24	120		Yes	No	No	No	No	No	N.A	No	No	N.A	No
98 7	Narsinghpur Block	JAYAMANGA L	JAYAMANGAL	18	90		Yes	No	No	No	No	No	N.A	No	No	N.A	No
98 8	Narsinghpur Block	JAYAMANGA L	JAYAMANGAL	17	85		Yes	No	No	No	No	No	N.A	No	No	N.A	No
98 9	Narsinghpur Block	JAYAMANGA L	GHORADIA	38	190		Yes	No	No	No	No	No	N.A	No	No	N.A	No
99 0	Narsinghpur Block	JAYAMANGA L	DHANIPUR	26	130		Yes	No	No	No	No	No	N.A	No	No	N.A	No
99 1	Narsinghpur Block	JODUM	ODASINGA	76	380		Yes	No	No	No	No	No	N.A	No	No	N.A	No
99 2	Narsinghpur Block	JODUM	JODUM	65	325		Yes	No	No	No	No	No	N.A	No	No	N.A	No
99 3	Narsinghpur Block	JODUM	JODUM	53	265		Yes	No	No	No	No	No	N.A	No	No	N.A	No
99 4	Narsinghpur Block	JODUM	JODUM	95	475		Yes	No	No	No	No	No	N.A	No	No	N.A	No

995	Narsinghpur Block	JODUM	MARDAMEKHA	44	220		Yes	No	No	No	No	No	N.A	No	No	N.A	No
996	Narsinghpur Block	KAKUDIA	BAIDHAR NODAL	221	1105		Yes	No	No	No	No	No	N.A	No	No	N.A	No
997	Narsinghpur Block	KAKUDIA	KAKUDIA	156	778		Yes	No	No	No	No	No	N.A	No	No	N.A	No
998	Narsinghpur Block	KAKUDIA	TANGISAHI	85	425		Yes	No	No	No	No	No	N.A	No	No	N.A	No
999	Narsinghpur Block	KAKUDIA	NUAPALLI	91	456		Yes	No	No	No	No	No	N.A	No	No	N.A	No
1000	Narsinghpur Block	KAMALADIH A	RANIBHIN	110	550		Yes	No	No	No	No	No	N.A	No	No	N.A	No
1001	Narsinghpur Block	KAMALADIH A	BALIPUT	62	310		Yes	No	No	No	No	No	N.A	No	No	N.A	No
1002	Narsinghpur Block	KAMALADIH A	KAINTARA	57	285		Yes	No	No	No	No	No	N.A	No	No	N.A	No
1003	Narsinghpur Block	KAMALADIH A	PANCHAMA	179	895		Yes	No	No	No	No	No	N.A	No	No	N.A	No
1004	Narsinghpur Block	KAMALADIH A	KAMALADIHA	19	95		Yes	No	No	No	No	No	N.A	No	No	N.A	No
1005	Narsinghpur Block	KANJIAPADA	PURUNA KANJIAPADA	16	80		Yes	No	No	No	No	No	N.A	No	No	N.A	No
1006	Narsinghpur Block	KANJIAPADA	KANJIAPADA	38	190		Yes	No	No	No	No	No	N.A	No	No	N.A	No
1007	Narsinghpur Block	KANJIAPADA	NANDAPUR	12	60		Yes	No	No	No	No	No	N.A	No	No	N.A	No
1008	Narsinghpur Block	KANPUR	KANPUR	69	345		Yes	No	No	No	No	No	N.A	No	No	N.A	No
1009	Narsinghpur Block	KANPUR	KANAKPUR	25	125		Yes	No	No	No	No	No	N.A	No	No	N.A	No
1010	Narsinghpur Block	KANPUR	KANPUR	12	60		Yes	No	No	No	No	No	N.A	No	No	N.A	No
1011	Narsinghpur Block	KANPUR	CHAMPATOTHA	27	135		Yes	No	No	No	No	No	N.A	No	No	N.A	No
1012	Narsinghpur Block	KANPUR	MANPUR	51	254		Yes	No	No	No	No	No	N.A	No	No	N.A	No
1013	Narsinghpur Block	KANPUR	KANPUR	46	230		Yes	No	No	No	No	No	N.A	No	No	N.A	No
1014	Narsinghpur Block	KOKALBA	KOKALBA	104	520		Yes	No	No	No	No	No	N.A	No	No	N.A	No
1015	Narsinghpur Block	KOKALBA	GHANTAPAD	104	520		Yes	No	No	No	No	No	N.A	No	No	N.A	No

10 16	Narsinghpur Block	KOKALBA	KHALISAHI	93	465		Yes	No	No	No	No	No	N.A	No	No	N.A	No
10 17	Narsinghpur Block	KOKALBA	SUBALAYA	94	470		Yes	No	No	No	No	No	N.A	No	No	N.A	No
10 18	Narsinghpur Block	KOKALBA	KATHAKHUNTA	11 6	580		Yes	No	No	No	No	No	N.A	No	No	N.A	No
10 19	Narsinghpur Block	KOKALBA	PURUSOTTAMPUR	12 2	610		Yes	No	No	No	No	No	N.A	No	No	N.A	No
10 20	Narsinghpur Block	KOKALBA	HAIRANPUR	72	360		Yes	No	No	No	No	No	N.A	No	No	N.A	No
10 21	Narsinghpur Block	KOKALBA	SARGUNAPALLI	27	135		Yes	No	No	No	No	No	N.A	No	No	N.A	No
10 22	Narsinghpur Block	KOKALBA	KOKALABA	49	245		Yes	No	No	No	No	No	N.A	No	No	N.A	No
10 23	Narsinghpur Block	NIMASAH	AINSIA	81	405		Yes	No	No	No	No	No	N.A	No	No	N.A	No
10 24	Narsinghpur Block	NIMASAH	ULLASKOTE	54	270		Yes	No	No	No	No	No	N.A	No	No	N.A	No
10 25	Narsinghpur Block	NIMASAH	JEMADEIPUR	59	295		Yes	No	No	No	No	No	N.A	No	No	N.A	No
10 26	Narsinghpur Block	NIMASAH	NIMASAH	63	315		Yes	No	No	No	No	No	N.A	No	No	N.A	No
10 27	Narsinghpur Block	NIZIGARH	HARICHANDANPUR	40	200		Yes	No	No	No	No	No	N.A	No	No	N.A	No
10 28	Narsinghpur Block	NIZIGARH	KANALPADA PARBATIPUR	40	200		Yes	No	No	No	No	No	N.A	No	No	N.A	No
10 29	Narsinghpur Block	NIZIGARH	THENGAPALLI	16	80		Yes	No	No	No	No	No	N.A	No	No	N.A	No
10 30	Narsinghpur Block	NIZIGARH	PAIKPADAPATNA	15 5	775		Yes	No	No	No	No	No	N.A	No	No	N.A	No
10 31	Narsinghpur Block	NIZIGARH	BADHIA	50	250		Yes	No	No	No	No	No	N.A	No	No	N.A	No
10 32	Narsinghpur Block	NIZIGARH	BALISAHI	20	100		Yes	No	No	No	No	No	N.A	No	No	N.A	No
10 33	Narsinghpur Block	NIZIGARH	BAULASAH	7	35		Yes	No	No	No	No	No	N.A	No	No	N.A	No
10 34	Narsinghpur Block	NIZIGARH	GUHALSAHI	40	200		Yes	No	No	No	No	No	N.A	No	No	N.A	No
10 35	Narsinghpur Block	NIZIGARH	OSTANARAYANPUR	4	20		Yes	No	No	No	No	No	N.A	No	No	N.A	No
10 36	Narsinghpur Block	NUAPATNA	NUAPATNA	12 0	600		Yes	No	No	No	No	No	N.A	No	No	N.A	No

1037	Narsinghpur Block	NUAPATNA	NUAPATNA	61	305		Yes	No	No	No	No	No	N.A	No	No	N.A	No
1038	Narsinghpur Block	NUAPATNA	DIMIRIA	140	700		Yes	No	No	No	No	No	N.A	No	No	N.A	No
1039	Narsinghpur Block	NUKHAPADA	NUKHAPADA	59	295		Yes	No	No	No	No	No	N.A	No	No	N.A	No
1040	Narsinghpur Block	NUKHAPADA	NUKHAPADA HARIJAN SAHI	10	50		Yes	No	No	No	No	No	N.A	No	No	N.A	No
1041	Narsinghpur Block	NUKHAPADA	PATANDA/NILAKANTHA PUR	51	255		Yes	No	No	No	No	No	N.A	No	No	N.A	No
1042	Narsinghpur Block	NUKHAPADA	KAMALADEIPUR	49	245		Yes	No	No	No	No	No	N.A	No	No	N.A	No
1043	Narsinghpur Block	NUKHAPADA	PADMAPUR	21	105		Yes	No	No	No	No	No	N.A	No	No	N.A	No
1044	Narsinghpur Block	NUKHAPADA	LEHENGGA	18	90		Yes	No	No	No	No	No	N.A	No	No	N.A	No
1045	Narsinghpur Block	NUKHAPADA	KENDUPALLI	12	60		Yes	No	No	No	No	No	N.A	No	No	N.A	No
1046	Narsinghpur Block	OLABA	TALAPUNJI	51	255		Yes	No	No	No	No	No	N.A	No	No	N.A	No
1047	Narsinghpur Block	OLABA	OLABA	25	125		Yes	No	No	No	No	No	N.A	No	No	N.A	No
1048	Narsinghpur Block	OLABA	OLABA	34	170		Yes	No	No	No	No	No	N.A	No	No	N.A	No
1049	Narsinghpur Block	OLABA	BANAAPAL	7	35		Yes	No	No	No	No	No	N.A	No	No	N.A	No
1050	Narsinghpur Block	OLABA	SISMILIBOLA	27	135		Yes	No	No	No	No	No	N.A	No	No	N.A	No
1051	Narsinghpur Block	OLABA	KANSEILO	50	250		Yes	No	No	No	No	No	N.A	No	No	N.A	No
1052	Narsinghpur Block	OLABA	GUPTAMANIK	33	165		Yes	No	No	No	No	No	N.A	No	No	N.A	No
1053	Narsinghpur Block	OLABA	OSTAPAL	24	120		Yes	No	No	No	No	No	N.A	No	No	N.A	No
1054	Narsinghpur Block	PADAMALA	PADAMALA	40	200		Yes	No	No	No	No	No	N.A	No	No	N.A	No
1055	Narsinghpur Block	PAIKABARABATI	GANAGANA	40	200		Yes	No	No	No	No	No	N.A	No	No	N.A	No
1056	Narsinghpur Block	PAIKABARABATI	LEHENGGA	25	125		Yes	No	No	No	No	No	N.A	No	No	N.A	No
1057	Narsinghpur Block	PAIKABARABATI	DURGAPRASAD	48	240		Yes	No	No	No	No	No	N.A	No	No	N.A	No

1058	Narsinghpur Block	PAIKABARABATI	HATIAPALLI	23	115		Yes	No	No	No	No	No	N.A	No	No	N.A	No
1059	Narsinghpur Block	PAIKABARABATI	DURGAPRASAD TAILA	34	170		Yes	No	No	No	No	No	N.A	No	No	N.A	No
1060	Narsinghpur Block	PAIKABARABATI	JALAKELI	73	365		Yes	No	No	No	No	No	N.A	No	No	N.A	No
1061	Narsinghpur Block	PAIKABARABATI	PAIKABARABATI	90	450		Yes	No	No	No	No	No	N.A	No	No	N.A	No
1062	Narsinghpur Block	PHULPADA	PHULPADA	203	1015		Yes	No	No	No	No	No	N.A	No	No	N.A	No
1063	Narsinghpur Block	PHULPADA	BERHAMPURA	352	1760		Yes	No	No	No	No	No	N.A	No	No	N.A	No
1064	Narsinghpur Block	PHULPADA	ROUTBHUIIN	80	400		Yes	No	No	No	No	No	N.A	No	No	N.A	No
1065	Narsinghpur Block	REGEDA	REGEDA	11	55		Yes	No	No	No	No	No	N.A	No	No	N.A	No
1066	Narsinghpur Block	REGEDA	REGEDA	25	125		Yes	No	No	No	No	No	N.A	No	No	N.A	No
1067	Narsinghpur Block	REGEDA	CHIKANAKHANDI	24	120		Yes	No	No	No	No	No	N.A	No	No	N.A	No
1068	Narsinghpur Block	REGEDA	TALASAHI	37	185		Yes	No	No	No	No	No	N.A	No	No	N.A	No
1069	Narsinghpur Block	REGEDA	MANDANIA	36	180		Yes	No	No	No	No	No	N.A	No	No	N.A	No
1070	Narsinghpur Block	REGEDA	DHANURJAYPUR	20	100		Yes	No	No	No	No	No	N.A	No	No	N.A	No
1071	Narsinghpur Block	REGEDA	SATYAJAYPUR	34	170		Yes	No	No	No	No	No	N.A	No	No	N.A	No
1072	Narsinghpur Block	REGEDA	PAIKAREGEDA	39	195		Yes	No	No	No	No	No	N.A	No	No	N.A	No
1073	Narsinghpur Block	RUSIPADA	HARIPUR	61	305		Yes	No	No	No	No	No	N.A	No	No	N.A	No
1074	Narsinghpur Block	RUSIPADA	PRAGALA	64	320		Yes	No	No	No	No	No	N.A	No	No	N.A	No
1075	Narsinghpur Block	RUSIPADA	RUSIPADA	9	45		Yes	No	No	No	No	No	N.A	No	No	N.A	No
1076	Narsinghpur Block	SAGAR	SAGAR	73	365		Yes	No	No	No	No	No	N.A	No	No	N.A	No
1077	Narsinghpur Block	SAGAR	RANGADAV	63	315		Yes	No	No	No	No	No	N.A	No	No	N.A	No
1078	Narsinghpur Block	SAGAR	PANCHAGOCHHIA	149	745		Yes	No	No	No	No	No	N.A	No	No	N.A	No

1079	Narsinghpur Block	SARADHAPUR	JAGANNATHPRASAD	103	515		Yes	No	No	No	No	No	N.A	No	No	N.A	No
1080	Narsinghpur Block	SARADHAPUR	KRUSHNAPRASAD	24	120		Yes	No	No	No	No	No	N.A	No	No	N.A	No
1081	Narsinghpur Block	SARADHAPUR	BARADIHA	33	165		Yes	No	No	No	No	No	N.A	No	No	N.A	No
1082	Narsinghpur Block	SARADHAPUR	CHAKRAPRASAD	41	205		Yes	No	No	No	No	No	N.A	No	No	N.A	No
1083	Narsinghpur Block	SARADHAPUR	CHAKRAGARH	31	155		Yes	No	No	No	No	No	N.A	No	No	N.A	No
1084	Narsinghpur Block	SARADHAPUR	SUKAT	15	75		Yes	No	No	No	No	No	N.A	No	No	N.A	No
1085	Narsinghpur Block	SARADHAPUR	JAGANNATHPUR	14	70		Yes	No	No	No	No	No	N.A	No	No	N.A	No
1086	Narsinghpur Block	SIARIA	SIARIA+GOSALA	54	270		Yes	No	No	No	No	No	N.A	No	No	N.A	No
1087	Narsinghpur Block	SIARIA	BISWANTHPUR	21	105		Yes	No	No	No	No	No	N.A	No	No	N.A	No
1088	Narsinghpur Block	SIARIA	JHARGADIA	9	45		Yes	No	No	No	No	No	N.A	No	No	N.A	No
1089	Narsinghpur Block	SIARIA	TAGILO	38	190		Yes	No	No	No	No	No	N.A	No	No	N.A	No
1090	Narsinghpur Block	SIARIA	DUMALBOREI	6	30		Yes	No	No	No	No	No	N.A	No	No	N.A	No
1091	Narsinghpur Block	SIARIA	ATANDA	32	160		Yes	No	No	No	No	No	N.A	No	No	N.A	No
1092	Narsinghpur Block	BALIJHARI	SYAMASUNDARPUR	227	1032		No	No	Yes	FLOOD IN MAHANADI	No	No	N.A	No	No	N.A	No
1093	Narsinghpur Block	BALIJHARI	KURANJA	451	1863		No	No	Yes	<b>Do</b>	No	No	N.A	No	No	N.A	No
1094	Narsinghpur Block	BALIJHARI	BALIJHARIPATANA	341	1440		No	No	Yes	<b>Do</b>	No	No	N.A	No	No	N.A	No
1095	Narsinghpur Block	BALIJHARI	KURANJAMALISAH	313	1327		No	No	Yes	<b>Do</b>	No	No	N.A	No	No	N.A	No
1096	Narsinghpur Block	BASANTPUR	SANAGAON	217	1005		No	No	Yes	<b>Do</b>	No	No	N.A	No	No	N.A	No
1097	Narsinghpur Block	BASELIHATA	BASELIHATA PATNA	133	531		No	No	Yes	<b>Do</b>	No	No	N.A	No	No	N.A	No
1098	Narsinghpur Block	BASELIHATA	BASELIHATA	731	2772		No	No	Yes	<b>Do</b>	No	No	N.A	No	No	N.A	No

1099	Narsinghpur Block	BASELIHATA	KANARPUR	142	580		No	No	Yes	Do	No	No	N.A	No	No	N.A	No
1100	Narsinghpur Block	CHAMPESWAR	CHASABARABATI (HARIJAN SAHI )	55	272		No	No	Yes	Do	No	No	N.A	No	No	N.A	No
1101	Narsinghpur Block	EKDAL	EKDAL	140	652		No	No	Yes	Do	No	No	N.A	No	No	N.A	No
1102	Narsinghpur Block	EKDAL	MURARIPUR	432	1822		No	No	Yes	Do	No	No	N.A	No	No	N.A	No
1103	Narsinghpur Block	EKDAL	BHALIADIHA	58	479		No	No	Yes	Do	No	No	N.A	No	No	N.A	No
1104	Narsinghpur Block	EKDAL	CHANDRAPUR	484	2158		No	No	Yes	Do	No	No	N.A	No	No	N.A	No
1105	Narsinghpur Block	JAIMANGAL	DHANIPUR	114	399		No	No	Yes	Do	No	No	N.A	No	No	N.A	No
1106	Narsinghpur Block	JAIMANGAL	SANTARAPUR	85	303		No	No	Yes	Do	No	No	N.A	No	No	N.A	No
1107	Narsinghpur Block	JODUM	ODOSINGA	327	1530		No	No	Yes	Do	No	No	N.A	No	No	N.A	No
1108	Narsinghpur Block	KAMALADIHA	RANIBHUIN	118	502		No	No	Yes	Do	No	No	N.A	No	No	N.A	No
1109	Narsinghpur Block	KAMALADIHA	BALIPUT	75	314		No	No	Yes	Do	No	No	N.A	No	No	N.A	No
1110	Narsinghpur Block	KANJIAPADA	PURUNA KANJIAPADA	160	805		No	No	Yes	Do	No	No	N.A	No	No	N.A	No
1111	Narsinghpur Block	KANPUR	TAMARA (PURUNA TAMARA)	119	600		No	No	Yes	Do	No	No	N.A	No	No	N.A	No
1112	Narsinghpur Block	KANPUR	MANPUR ( SANEI SAHI )	28	150		No	No	Yes	Do	No	No	N.A	No	No	N.A	No
1113	Narsinghpur Block	KOKALBA	SUBALAYA	282	1220		No	No	Yes	Do	No	No	N.A	No	No	N.A	No
1114	Narsinghpur Block	NUAPATNA	DIMIRIA	321	1398		No	No	Yes	Do	No	No	N.A	No	No	N.A	No
1115	Narsinghpur Block	PADAMAL	PURUNA GOPALPUR	33	129		No	No	Yes	Do	No	No	N.A	No	No	N.A	No
1116	Narsinghpur Block	PADAMAL	PADAMAL DESHA	218	948		No	No	Yes	Do	No	No	N.A	No	No	N.A	No
1117	Narsinghpur Block	PADAMAL	PADAMAL PATNA	345	1578		No	No	Yes	Do	No	No	N.A	No	No	N.A	No
1118	Narsinghpur Block	PAIKABARABTI	PAIKABARABATI	476	1972		No	No	Yes	Do	No	No	N.A	No	No	N.A	No
1119	Narsinghpur Block	REGEDA	MANDANIA	158	678		No	No	Yes	Do	No	No	N.A	No	No	N.A	No

11 20	Narsinghpur Block	SARADHAPU R	SUKAT	47	209		No	No	Yes	<b>Do</b>	No	No	N.A	No	No	N.A	No
11 21	Narsinghpur Block	SARADHAPU R	CHAKRAPRASAD	37 5	1863		No	No	Yes	<b>Do</b>	No	No	N.A	No	No	N.A	No
11 22	Narsinghpur Block	PHULAPADA	BERHAMPURA	34 6	1372		No	No	Yes	<b>Do</b>	No	No	N.A	No	No	N.A	No
11 23	Niali	Alana	Malo	15 3	693		YES	NIL	YES	Baliajorik ula Breach in Devi River Embank ment rightside	NIL	NIL	NIL		NIL	NIL	NIL
11 24	Niali	Alana	Pasanga	14 5	786		YES	NIL	YES	do	NIL	NIL	NIL		NIL	NIL	NIL
11 25	Niali	Alana	Adhanga	21 8	1044		YES	NIL	YES	do	NIL	NIL	NIL		NIL	NIL	NIL
11 26	Niali	Alana	Athanga	16 2	813		YES	NIL	YES	do	NIL	NIL	NIL		NIL	NIL	NIL
11 27	Niali	Alana	Mahanga	24 8	1199		YES	NIL	YES	do	NIL	NIL	NIL		NIL	NIL	NIL
11 28	Niali	Alana	Alana	94	487		YES	NIL	YES	do	NIL	NIL	NIL		NIL	NIL	NIL
11 29	Niali	Alana	Bansahi	14 4	781		YES	NIL	YES	do	NIL	NIL	NIL		NIL	NIL	NIL
11 30	Niali	Alana	Khandamunda	62	277		YES	NIL	YES	do	NIL	NIL	NIL		NIL	NIL	NIL
11 31	Niali	Alana	Olansa	18 5	779		YES	NIL	YES	do	NIL	NIL	NIL		NIL	NIL	NIL
11 32	Niali	Alana	Gobindapada	10 7	409		YES	NIL	YES	do	NIL	NIL	NIL		NIL	NIL	NIL
11 33	Niali	Alana	Denga	12	55		YES	NIL	YES	do	NIL	NIL	NIL		NIL	NIL	NIL
11 34	Niali	Alana	Khandasara	61	251		YES	NIL	YES	do	NIL	NIL	NIL		NIL	NIL	NIL
11 35	Niali	Anlo	Govindarampatna	20 5	982		YES	NIL	YES	do	NIL	NIL	NIL		NIL	NIL	NIL
11 36	Niali	Anlo	Anlo-1	50 4	2209		YES	NIL	YES	do	NIL	NIL	NIL		NIL	NIL	NIL
11 37	Niali	Anlo	Nuababaja	20 8	1007		YES	NIL	YES	do	NIL	NIL	NIL		NIL	NIL	NIL



11 38	Niali	Anlo	Mahangapada	39 4	1864		YES	NIL	YES	do	NIL	NIL	NIL		NIL	NIL	NIL
11 39	Niali	Anlo	Anlo-II	18 1	800		YES	NIL	YES	do	NIL	NIL	NIL		NIL	NIL	NIL
11 40	Niali	Anlo	Kapileswarpur	80	324		YES	NIL	YES	do	NIL	NIL	NIL		NIL	NIL	NIL
11 41	Niali	Anlo	Kantapara	52 6	2349		YES	NIL	YES	do	NIL	NIL	NIL		NIL	NIL	NIL
11 42	Niali	Baharana	Lekhanpur	65	261		YES	NIL	YES	do	NIL	NIL	NIL		NIL	NIL	NIL
11 43	Niali	Baharana	Bagalgarh	19 6	904		YES	NIL	YES	do	NIL	NIL	NIL		NIL	NIL	NIL
11 44	Niali	Baharana	Athantara	37 7	1740		YES	NIL	YES	do	NIL	NIL	NIL		NIL	NIL	NIL
11 45	Niali	Baharana	Barimunde	25 0	1298		YES	NIL	YES	do	NIL	NIL	NIL		NIL	NIL	NIL
11 46	Niali	Baharana	Baharana	63 8	2852		YES	NIL	YES	do	NIL	NIL	NIL		NIL	NIL	NIL
11 47	Niali	Bilasuni	Bilasuni	50 5	2524		YES	NIL	YES	do	NIL	NIL	NIL		NIL	NIL	NIL
11 48	Niali	Bilasuni	Badabankihati	10 8	444		YES	NIL	YES	do	NIL	NIL	NIL		NIL	NIL	NIL
11 49	Niali	Bilasuni	Taraban	15 5	750		YES	NIL	YES	do	NIL	NIL	NIL		NIL	NIL	NIL
11 50	Niali	Bilasuni	Sanabankihati	13 4	559		YES	NIL	YES	do	NIL	NIL	NIL		NIL	NIL	NIL
11 51	Niali	Bilasuni	Balara	10 0	387		YES	NIL	YES	do	NIL	NIL	NIL		NIL	NIL	NIL
11 52	Niali	Bilasuni	Dihijanga	24 4	1187		YES	NIL	YES	do	NIL	NIL	NIL		NIL	NIL	NIL
11 53	Niali	Bisnishpur	Ambapada	35 0	1588		YES	NIL	YES	do	NIL	NIL	NIL		NIL	NIL	NIL
11 54	Niali	Bisnishpur	Kantikula	26	117		YES	NIL	YES	do	NIL	NIL	NIL		NIL	NIL	NIL
11 55	Niali	Bisnishpur	Binishpur	77 1	3722		YES	NIL	YES	do	NIL	NIL	NIL		NIL	NIL	NIL
11 56	Niali	Bisnishpur	Mahatapari	27 1	1276		YES	NIL	YES	do	NIL	NIL	NIL		NIL	NIL	NIL
11 57	Niali	Ekaberuan	Ekaberuan	28 4	1128		YES	NIL	YES	do	NIL	NIL	NIL		NIL	NIL	NIL
11 58	Niali	Ekaberuan	Nati	26 0	942		YES	NIL	YES	do	NIL	NIL	NIL		NIL	NIL	NIL

11 59	Niali	Ekaberuan	Kalakha (Mahisagotha)	16 1	700		YES	NIL	YES	do	NIL	NIL	NIL		NIL	NIL	NIL
11 60	Niali	Ekaberuan	Palasa	14 0	598		YES	NIL	YES	do	NIL	NIL	NIL		NIL	NIL	NIL
11 61	Niali	Eranch	Palasudha	12 6	465		YES	NIL	YES	do	NIL	NIL	NIL		NIL	NIL	NIL
11 62	Niali	Eranch	Magurakuda	10 4	449		YES	NIL	YES	do	NIL	NIL	NIL		NIL	NIL	NIL
11 63	Niali	Eranch	Erancha	72 3	2997		YES	NIL	YES	do	NIL	NIL	NIL		NIL	NIL	NIL
11 64	Niali	Eranch	Kulasri	64 9	2864		YES	NIL	YES	do	NIL	NIL	NIL		NIL	NIL	NIL
11 65	Niali	Eranch	Kharibil	29 9	1372		YES	NIL	YES	do	NIL	NIL	NIL		NIL	NIL	NIL
11 66	Niali	Jallarpur	Solamanga	28	115		YES	NIL	YES	do	NIL	NIL	NIL		NIL	NIL	NIL
11 67	Niali	Jallarpur	Waupali	81	400		YES	NIL	YES	do	NIL	NIL	NIL		NIL	NIL	NIL
11 68	Niali	Jallarpur	Sahanajpur	18 3	816		YES	NIL	YES	do	NIL	NIL	NIL		NIL	NIL	NIL
11 69	Niali	Jallarpur	Jalarpur	51 5	2507		YES	NIL	YES	do	NIL	NIL	NIL		NIL	NIL	NIL
11 70	Niali	Jallarpur	Tolagopinathpur	40 8	1936		YES	NIL	YES	do	NIL	NIL	NIL		NIL	NIL	NIL
11 71	Niali	Jallarpur	Lunigan	27 2	1121		YES	NIL	YES	do	NIL	NIL	NIL		NIL	NIL	NIL
11 72	Niali	K.prasad	Nuapitapada	51 0	2408		YES	NIL	YES	do	NIL	NIL	NIL		NIL	NIL	NIL
11 73	Niali	K.prasad	Nua-Betenda	30 0	1550		YES	NIL	YES	do	NIL	NIL	NIL		NIL	NIL	NIL
11 74	Niali	K.prasad	Nachhigan	26 6	1269		YES	NIL	YES	do	NIL	NIL	NIL		NIL	NIL	NIL
11 75	Niali	K.prasad	Nijigadatailapur	91	429		YES	NIL	YES	do	NIL	NIL	NIL		NIL	NIL	NIL
11 76	Niali	K.prasad	Purunasatanga	51	196		YES	NIL	YES	do	NIL	NIL	NIL		NIL	NIL	NIL
11 77	Niali	K.prasad	Krushnaprasad	19 0	788		YES	NIL	YES	do	NIL	NIL	NIL		NIL	NIL	NIL
11 78	Niali	K.prasad	Sarana	96	460		YES	NIL	YES	do	NIL	NIL	NIL		NIL	NIL	NIL
11 79	Niali	K.prasad	Nuasatanga	26 4	1144		YES	NIL	YES	do	NIL	NIL	NIL		NIL	NIL	NIL

1180	Niali	Kapasi	Arakata	57	242		YES	NIL	YES	do	NIL	NIL	NIL		NIL	NIL	NIL
1181	Niali	Kapasi	Badaro	166	769		YES	NIL	YES	do	NIL	NIL	NIL		NIL	NIL	NIL
1182	Niali	Kapasi	Podana	451	1795		YES	NIL	YES	do	NIL	NIL	NIL		NIL	NIL	NIL
1183	Niali	Kapasi	Kapasi	332	1379		YES	NIL	YES	do	NIL	NIL	NIL		NIL	NIL	NIL
1184	Niali	Kapasi	Korkor	281	918		YES	NIL	YES	do	NIL	NIL	NIL		NIL	NIL	NIL
1185	Niali	Kasarda	Badhiasahi	419	2081		YES	NIL	YES	do	NIL	NIL	NIL		NIL	NIL	NIL
1186	Niali	Kasarda	Patrakana	359	1555		YES	NIL	YES	do	NIL	NIL	NIL		NIL	NIL	NIL
1187	Niali	Kasarda	Khajara	180	866		YES	NIL	YES	do	NIL	NIL	NIL		NIL	NIL	NIL
1188	Niali	Kasarda	Kabicharapur	151	718		YES	NIL	YES	do	NIL	NIL	NIL		NIL	NIL	NIL
1189	Niali	Kasarda	Kasarada	512	2163		YES	NIL	YES	do	NIL	NIL	NIL		NIL	NIL	NIL
1190	Niali	Madhab	Tampada	465	2134		YES	NIL	YES	do	NIL	NIL	NIL		NIL	NIL	NIL
1191	Niali	Madhab	Madhaba	437	2048		YES	NIL	YES	do	NIL	NIL	NIL		NIL	NIL	NIL
1192	Niali	Madhab	Padhansahi	735	3414		YES	NIL	YES	do	NIL	NIL	NIL		NIL	NIL	NIL
1193	Niali	Niali	Pubakhanda	1315	6081		YES	NIL	YES	do	NIL	NIL	NIL		NIL	NIL	NIL
1194	Niali	Niali	Niali	129	605		YES	NIL	YES	do	NIL	NIL	NIL		NIL	NIL	NIL
1195	Niali	Niali	Barabodia	104	469		YES	NIL	YES	do	NIL	NIL	NIL		NIL	NIL	NIL
1196	Niali	Niali	Harishpur	36	159		YES	NIL	YES	do	NIL	NIL	NIL		NIL	NIL	NIL
1197	Niali	Niali	Haladibasanta	118	590		YES	NIL	YES	do	NIL	NIL	NIL		NIL	NIL	NIL
1198	Niali	Nivarana	Sutinda	63	269		YES	NIL	YES	do	NIL	NIL	NIL		NIL	NIL	NIL
1199	Niali	Nivarana	Rokida	38	185		YES	NIL	YES	do	NIL	NIL	NIL		NIL	NIL	NIL
1200	Niali	Nivarana	Puruna Betenda	77	330		YES	NIL	YES	do	NIL	NIL	NIL		NIL	NIL	NIL

1201	Niali	Nivarana	Nibharan	328	1446		YES	NIL	YES	do	NIL	NIL	NIL		NIL	NIL	NIL
1202	Niali	Nivarana	Salapoi	41	181		YES	NIL	YES	do	NIL	NIL	NIL		NIL	NIL	NIL
1203	Niali	Nivarana	Suninda	167	720		YES	NIL	YES	do	NIL	NIL	NIL		NIL	NIL	NIL
1204	Niali	Nuagaon	Subarnapur	9	38		YES	NIL	YES	do	NIL	NIL	NIL		NIL	NIL	NIL
1205	Niali	Nuagaon	Nuagan	894	4105		YES	NIL	YES	do	NIL	NIL	NIL		NIL	NIL	NIL
1206	Niali	Nuagaon	Badakorakara	127	589		YES	NIL	YES	do	NIL	NIL	NIL		NIL	NIL	NIL
1207	Niali	Nuagaon	Majhikhanda	680	3213		YES	NIL	YES	do	NIL	NIL	NIL		NIL	NIL	NIL
1208	Niali	Pahanga	Sundarada	151	676		YES	NIL	YES	do	NIL	NIL	NIL		NIL	NIL	NIL
1209	Niali	Pahanga	Balisahi	210	944		YES	NIL	YES	do	NIL	NIL	NIL		NIL	NIL	NIL
1210	Niali	Pahanga	Pahanga	769	3165		YES	NIL	YES	do	NIL	NIL	NIL		NIL	NIL	NIL
1211	Niali	Pahanga	Taradapada	95	415		YES	NIL	YES	do	NIL	NIL	NIL		NIL	NIL	NIL
1212	Niali	Pokharigaon	Polasara	357	1475		YES	NIL	YES	do	NIL	NIL	NIL		NIL	NIL	NIL
1213	Niali	Pokharigaon	Kahnupur	298	1241		YES	NIL	YES	do	NIL	NIL	NIL		NIL	NIL	NIL
1214	Niali	Pokharigaon	Pokharigan	669	2587		YES	NIL	YES	do	NIL	NIL	NIL		NIL	NIL	NIL
1215	Niali	Pokharigaon	Bagalsahi	37	141		YES	NIL	YES	do	NIL	NIL	NIL		NIL	NIL	NIL
1216	Niali	Pokharigaon	Deuli	121	553		YES	NIL	YES	do	NIL	NIL	NIL		NIL	NIL	NIL
1217	Niali	Raniola	Alatalanga	467	2106		YES	NIL	YES	do	NIL	NIL	NIL		NIL	NIL	NIL
1218	Niali	Raniola	Barisana	626	2689		YES	NIL	YES	do	NIL	NIL	NIL		NIL	NIL	NIL
1219	Niali	Raniola	Raniola	212	882		YES	NIL	YES	do	NIL	NIL	NIL		NIL	NIL	NIL
1220	Niali	Raniola	Padatira	200	883		YES	NIL	YES	do	NIL	NIL	NIL		NIL	NIL	NIL
1221	Niali	Raniola	Puinchanda	171	744		YES	NIL	YES	do	NIL	NIL	NIL		NIL	NIL	NIL

12 22	Niali	Raniola	Baragudikuda	15 0	607		YES	NIL	YES	do	NIL	NIL	NIL		NIL	NIL	NIL
12 23	Niali	Raniola	Raichandol	87	363		YES	NIL	YES	do	NIL	NIL	NIL		NIL	NIL	NIL
12 24	Niali	Ratanpur	Banamalipur	26 9	1195		YES	NIL	YES	do	NIL	NIL	NIL		NIL	NIL	NIL
12 25	Niali	Ratanpur	Ratanpur	37 9	1700		YES	NIL	YES	do	NIL	NIL	NIL		NIL	NIL	NIL
12 26	Niali	Ratanpur	Jahangirpur	14 3	539		YES	NIL	YES	do	NIL	NIL	NIL		NIL	NIL	NIL
12 27	Niali	Sadansa	Saransa	34 1	1493		YES	NIL	YES	do	NIL	NIL	NIL		NIL	NIL	NIL
12 28	Niali	Sadansa	Patelibanpur	20 1	885		YES	NIL	YES	do	NIL	NIL	NIL		NIL	NIL	NIL
12 29	Niali	Sadansa	Kantisala	22 6	982		YES	NIL	YES	do	NIL	NIL	NIL		NIL	NIL	NIL
12 30	Niali	Sadansa	Gundara	35 7	1582		YES	NIL	YES	do	NIL	NIL	NIL		NIL	NIL	NIL
12 31	Niali	Sadansa	Karanga	44 5	1783		YES	NIL	YES	do	NIL	NIL	NIL		NIL	NIL	NIL
12 32	Niali	Sadansa	Sarakora	18 2	774		YES	NIL	YES	do	NIL	NIL	NIL		NIL	NIL	NIL
12 33	Niali	Sadansa	Satakalia	20	80		YES	NIL	YES	do	NIL	NIL	NIL		NIL	NIL	NIL
12 34	Niali	Sagadialo	Dighi	32 1	1311		YES	NIL	YES	do	NIL	NIL	NIL		NIL	NIL	NIL
12 35	Niali	Sagadialo	Silada	32 0	1260		YES	NIL	YES	do	NIL	NIL	NIL		NIL	NIL	NIL
12 36	Niali	Sagadialo	Sagadailo	28 6	1163		YES	NIL	YES	do	NIL	NIL	NIL		NIL	NIL	NIL
12 37	Niali	Sagadialo	Katikata	11 5	398		YES	NIL	YES	do	NIL	NIL	NIL		NIL	NIL	NIL
12 38	Niali	Sagadialo	Karanja	22 2	786		YES	NIL	YES	do	NIL	NIL	NIL		NIL	NIL	NIL
12 39	Niali	Sagadialo	Suanlo	18 0	755		YES	NIL	YES	do	NIL	NIL	NIL		NIL	NIL	NIL
12 40	Niali	Sagadialo	Garapada	75	289		YES	NIL	YES	do	NIL	NIL	NIL		NIL	NIL	NIL
12 41	Niali	Sithalo	Amara pada	21 9	951		YES	NIL	YES	do	NIL	NIL	NIL		NIL	NIL	NIL
12 42	Niali	Sithalo	Sithalo	74 9	3256		YES	NIL	YES	do	NIL	NIL	NIL		NIL	NIL	NIL

12 43	Niali	Sithalo	Sasanpada	32 9	1272		YES	NIL	YES	do	NIL	NIL	NIL		NIL	NIL	NIL
12 44	Niali	Sithalo	Banchhasailo	19 6	864		YES	NIL	YES	do	NIL	NIL	NIL		NIL	NIL	NIL
12 45	Niali	Sithalo	Odapada	76	362		YES	NIL	YES	do	NIL	NIL	NIL		NIL	NIL	NIL
12 46	Niali	Tihudi	Tihudi	34 7	1556		YES	NIL	YES	do	NIL	NIL	NIL		NIL	NIL	NIL
12 47	Niali	Tihudi	Parimala	78	334		YES	NIL	YES	do	NIL	NIL	NIL		NIL	NIL	NIL
12 48	Niali	Tihudi	Baghamara	11 0	555		YES	NIL	YES	do	NIL	NIL	NIL		NIL	NIL	NIL
12 49	Niali	Tihudi	Juanga	11 5	449		YES	NIL	YES	do	NIL	NIL	NIL		NIL	NIL	NIL
12 50	Nischintakoil i	Asureswar	Bhrigola, Bhagabatpur														
12 51	Nischintakoil i	Baliapad	baliapada														
12 52	Nischintakoil i	Buhalo	Sadhaknagar														
12 53	Nischintakoil i	Daudpur	Daudpur, Jagannathpur, Bodhang a														
12 54	Nischintakoil i	Kendupatna	Khandgaon														
12 55	Nischintakoil i	Kentala	Lokanathpur														
12 56	Nischintakoil i	Tarat	Debaral														
12 57	Nischintakoil i	Palada	Sahukheta														
12 58	Salipur	Trilochanpur	Kothabada						Flood 2008	River Birupa							
12 59	Salipur		Ichhapur						Flood 2008	River Birupa							
12 60	Salipur	<b>Mutarifa</b>	Gujarpur						Flood 2008	River Birupa							
12 61	Salipur		Bhairpur						Flood 2008	River Birupa							
12 62	Salipur	<b>Narda</b>	Kukudanga						Flood 2008	River Birupa							

12 63	Salipur		nNanpur						Flood 2008	River Birupa							
12 64	Salipur		Gargara						Flood 2008	River Birupa							
12 65	Salipur		Tunupur						Flood 2008	River Birupa							
12 66	Salipur		Narda						Flood 2008	River Birupa							
12 67	Salipur		Kunarpur						Flood 2008	River Birupa							
12 68	Salipur	<b>Malasasan</b>	Lekhanpur						Flood 2008	River Birupa							
12 69	Salipur	<b>Gopinathpur</b>	Ganipur						Flood 2008	River Birupa							
12 70	Salipur		Champapur						Flood 2008	River Birupa							
12 71	Salipur		Pradhanpada						Flood 2008	River Birupa							
12 72	Salipur	<b>Rameswar</b>	Mukundapur						Flood 2008	River Birupa							
12 73	Salipur		Rameswar						Flood 2008	River Birupa							
12 74	Salipur		Bhimrajpur						Flood 2008	River Birupa							
12 75	Salipur	<b>Balisahi</b>	Bateswar						Flood 2008	River Chitrotpa la							
12 76	Salipur	<b>Champati</b>	Gopinathpur						Flood 2008	River Mahanad i							
12 77	Salipur	Trilochanpur	Kothabada						Flood 2008	River Birupa							
12 78	Salipur		Ichhapur						Flood 2008	River Birupa							
12 79	Salipur	<b>Mutarifa</b>	Gujarpur						Flood 2008	River Birupa							
12 80	Salipur		Bhairpur						Flood 2008	River Birupa							
12 81	Salipur	<b>Narda</b>	Kukudanga						Flood 2008	River Birupa							
12 82	Salipur		Nanpur						Flood 2008	River Birupa							



















14 50	Salipur		Tarito		1334		YES										
14 51	Salipur	Tentol	Bisarapur		447		YES										
14 52	Salipur		Patapur		1548		YES										
14 53	Salipur		Tentol		2239		YES										
14 54	Salipur	Trilochanpur	Ichhapur		542		YES										
14 55	Salipur		Kothabada		1382		YES										
14 56	Salipur		Trilochanpur		1682		YES										
14 57	Tangi- Choudwar	Kakhadi	Gopinathpada	41	327			Yes	River Mahanad i								
14 58	Tangi- Choudwar		Mahalpada	34 5	2030			Yes	River Mahanad i								
14 59	Tangi- Choudwar		Kakhadi	43 4	2563			Yes	River Mahanad i								
14 60	Tangi- Choudwar		Bidyadharpur	22 1	1540			Yes	River Mahanad i								
14 61	Tangi- Choudwar	Kayalpada	Similahand	63 1	3466			Yes	River Mahanad i								
14 62	Tangi- Choudwar		Kayalpada	23 3	1635			Yes	River Mahanad i								
14 63	Tangi- Choudwar		Nuapatana	26 9	1540			Yes	River Mahanad i								
14 64	Tangi- Choudwar	Jaripada	Astapari	36	159			Yes	River Birupa								
14 65	Tangi- Choudwar		Nalikula	55	327			Yes	River Birupa								
14 66	Tangi- Choudwar		Sanalaekanpur	32	198			Yes	River Birupa								



14 67	Tangi- Choudwar		Rasiknagar	11 9	733				Yes	River Birupa							
14 68	Tangi- Choudwar		Jaripada	37 3	2325				Yes	River Birupa							
14 69	Tangi- Choudwar		Biswanathpur	82	460				Yes	River Birupa							
14 70	Tangi- Choudwar		Jagannathpur	16 3	980				Yes	River Birupa							
14 71	Tangi- Choudwar		Nausadipur	35	160				Yes	River Birupa							
14 72	Tangi- Choudwar		Samantarapur	77	475				Yes	River Birupa							
14 73	Tangi- Choudwar		Tikara	16 1	907				Yes	River Birupa							
14 74	Tangi- Choudwar		Kani	14 7	802				Yes	River Birupa							
14 75	Tangi- Choudwar		Paiguan	11 7	1456				Yes	River Birupa							
14 76	Tangi- Choudwar		Ganeswarpur	47	228				Yes	River Birupa							
14 77	Tangi- Choudwar		Rudrapur	31	184				Yes	River Birupa							
14 78	Tangi- Choudwar		Govindpur	10 2	630				Yes	River Birupa							
14 79	Tangi- Choudwar		Gokulpur	13 5	812				Yes	River Birupa							
14 80	Tangi- Choudwar		Sandevil	76	376				Yes	River Birupa							
14 81	Tangi- Choudwar		Badadevil	26 4	1718				Yes	River Birupa							
14 82	Tangi- Choudwar		Saranga	27 0	1728				Yes	River Birupa							
14 83	Tangi- Choudwar		Bhatimunda	83	497				Yes	River Birupa							
14 84	Tangi- Choudwar		Banika	12 0	754				Yes	River Birupa							
14 85	Tangi- Choudwar		Sainto	14 3	783				Yes	River Birupa							
14 86	Tangi- Choudwar		Sanakesharpur	23	137				Yes	River Birupa							
14 87	Tangi- Choudwar		Narpada	87	635				Yes	River Birupa							

1488	Tangi-Choudwar		Korkor	106	788				Yes	River Birupa							
1489	Tangi-Choudwar		Terhuan	94	874				Yes	River Birupa							
1490	Tangi-Choudwar		Napanga	24	1526				Yes	River Birupa							
1491	Tangi-Choudwar		Bramhanpada	14	721				Yes	River Birupa							
1492	Tangi-Choudwar		Birol	23	1252				Yes	River Birupa							
1493	Tangi-Choudwar	Indranipatana	Chasapada	32	2640				Yes	River Mahanadi							
1494	Tangi-Choudwar		Bandal	40	237				Yes	River Mahanadi							
1495	Tangi-Choudwar		Indranipatana	88	455				Yes	River Mahanadi							
1496	Tangi-Choudwar	Kakhadi	Gopinathpada	41	206				Yes	River Mahanadi							
1497	Tangi-Choudwar		Mahalpada	34	1548				Yes	River Mahanadi							
1498	Tangi-Choudwar		Kakhadi	43	2696				Yes	River Mahanadi							
1499	Tangi-Choudwar		Bidyadharpur	22	1364				Yes	River Mahanadi							
1500	Tangi-Choudwar	Kayalpada	Similahand	63	3629				Yes	River Mahanadi							
1501	Tangi-Choudwar		Kayalpada	23	1350				Yes	River Mahanadi							
1502	Tangi-Choudwar		Nuapatana	26	1610				Yes	River Mahanadi							
1503	Tangi-Choudwar	Jaripada	Astapari	36	215				Yes	River Birupa							















16 29	Tangi- Choudwar	Uchapada	Narendrapur	10 8	485		Do											
16 30	Tangi- Choudwar	Sankarpur	Mahisalanda	22 6	1090		Do											
16 31	Tangi- Choudwar	Sankarpur	Sankarpur	86 6	4441		Do											
16 32	Tangi- Choudwar	Sankarpur	Machapangi(Gahanda)	22 1	1041		Do											
16 33	Tangi- Choudwar	Sankarpur	Ambilijhari	15 0	684		Do											
16 34	Tangi- Choudwar	Kakhadi	Gopinathpada	41	214			Yes	River Mahanad i									
16 35	Tangi- Choudwar		Mahalpada	34 5	1763			Yes	River Mahanad i									
16 36	Tangi- Choudwar		Kakhadi	43 4	2737			Yes	River Mahanad i									
16 37	Tangi- Choudwar		Bidyadharpur	22 1	1232			Yes	River Mahanad i									
16 38	Tangi- Choudwar	Kayalpada	Similahand	63 1	3494			Yes	River Mahanad i									
16 39	Tangi- Choudwar		Kayalpada	23 3	1350			Yes	River Mahanad i									
16 40	Tangi- Choudwar	Jaripada	Astapari(Muslim sahi)	8	42			Yes	River Birupa									
16 41	Tangi- Choudwar		Sanalaekanpur	32	181			Yes	River Birupa									
16 42	Tangi- Choudwar		Jaripada(Nalikul)	63	323			Yes	River Birupa									
16 43	Tangi- Choudwar	Govindpur	Ganeswarpur(Muslim sahi)	51	270			Yes	River Birupa									
16 44	Tangi- Choudwar	Indranipatan a	Chasapada	37 2	1877			Yes	River Mahanad i									
16 45	Tigiria	PURUNA TIGIRIA	PURUNA TIGIRIA		3580						Yes	205.03	1					

16 46	Tigiria		PAKIANARA	1842							Yes	187.93				
16 47	Tigiria		CHASANARA	735							Yes	108.07				
16 48	Tigiria	JEMADEIPUR	JEMADEIPUR	3473							Yes	1.88				
16 49	Tigiria		PANKAL	1324							Yes	84.42				
16 50	Tigiria		BASUDEIPUR	966							Yes	62.62				
16 51	Tigiria		BANAMALIPUR	1117							Yes	53.53				
16 52	Tigiria		BIRIPUT	910							Yes	79.79				
16 53	Tigiria		GODARABANDHA	360							Yes	25.25				
16 54	Tigiria	BINDHANIM A	BALIPUT	1052							Yes	22.11				
16 55	Tigiria		BANESWARPADA	532							Yes	15.15				
16 56	Tigiria		BINDHANIMA	5150							Yes	219.17				
16 57	Tigiria		VEJIA	1009							Yes	379.76				
16 58	Tigiria	NUAPATANA	GOKARNAKHAL	544							Yes	24.12				
16 59	Tigiria		BHOGADA	775							Yes	63.63				
16 60	Tigiria		BELANTA	691							Yes	48.49				
16 61	Tigiria		NUAPATNA	8055							Yes	1.00				
16 62	Tigiria		KARADAPALI	833							Yes	135.34				
16 63	Tigiria	NIZIGARH	G.SASAN	1027							Yes	57.28				
16 64	Tigiria		NIZIGARH	3944							Yes	82.82				
16 65	Tigiria	PANCHAGAN	PANCHAGAN	5199							Yes	339.36				
16 66	Tigiria		SOMPADA	2210							Yes	123.22				

16 67	Tigiria		SESHAGAN	201						Yes	44.44				
16 68	Tigiria		HARIHARPUR	U.I						Yes	12.12				
16 69	Tigiria		BADABUIN BAHARBILA	582						Yes	121.10				
16 70	Tigiria		MAHULDHIP	566						Yes	62.62				
16 71	Tigiria		RAMACHANDRAPUR	U.I						Yes	13.13				
16 72	Tigiria		KUMBHIPUT ,	929						Yes	103.02				
16 73	Tigiria		SUDARSANPUR	438						Yes	38.38				
16 74	Tigiria	BADANAUPU T	NANDAPUR	485						Yes	38.38				
16 75	Tigiria		BISHNUPUR	1131						Yes	92.92				
16 76	Tigiria		KHANDAHATA	950						Yes	86.86				
16 77	Tigiria		HATAMAL	1282						Yes	47.47				
16 78	Tigiria		SAMPUR	185						Yes	22.22				
16 79	Tigiria		BAULANGA	1140						Yes	52.52				
16 80	Tigiria		BADANAUPUT	1286						Yes	85.85				
16 81	Tigiria		SALIJANGA	536						Yes	40.40				
16 82	Tigiria		SUNTHIPALA	1400						Yes	46.46				
16 83	Tigiria		ACHALKOTE	HARIDAPASI	2307						Yes	150.49			
16 84	Tigiria	ACHALAKOTE		3604						Yes	315.57				
16 85	Tigiria	GADADHARP UR	GADADHARPUR	1834						Yes	99.99				
16 86	Tigiria		KOILIKANYA	547						Yes	40.20				
16 87	Tigiria		KALIBIRI	1814						Yes	11.11				



17 06	Tigiria		BINDHANIMA	5150													
17 07	Tigiria	NUAPATANA	VEJIA	1009													
17 08	Tigiria		GOKARNAKHAL	544													
17 09	Tigiria		BHOGADA	775													
17 10	Tigiria		BELANTA	691													
17 11	Tigiria		NUAPATNA	8055													
17 12	Tigiria		NIZIGARH	KARADAPALI	833												
17 13	Tigiria	G.SASAN		1027													
17 14	Tigiria	NIZIGARH		3944													
17 15	Tigiria	PANCHAGAN		PANCHAGAN	5199												
17 16	Tigiria		SOMPADA	2210													
17 17	Tigiria		SESHAGAN	201													
17 18	Tigiria		HARIHARPUR	U.I													
17 19	Tigiria		BADABUIN BAHARBILA	582													
17 20	Tigiria		MAHULDHIP	566													
17 21	Tigiria		RAMACHANDRAPUR	U.I													
17 22	Tigiria		KUMBHIPUT ,	929													
17 23	Tigiria		SUDARSANPUR	438													
17 24	Tigiria		BADANAUPU T	NANDAPUR	485				Yes								
17 25	Tigiria	BISHNUPUR		1131				Yes									
17 26	Tigiria	KHANDAHATA		950				Yes									













18 29	Tigiria		BAULANGA	1140				Yes									
18 30	Tigiria		BADANAUPUT	1286				Yes									
18 31	Tigiria		SALIJANGA	536				Yes									
18 32	Tigiria		SUNTHIPALA	1400													
18 33	Tigiria		HARIDAPASI	2307													
18 34	Tigiria	ACHALKOTE	ACHALAKOTE	3604													
18 35	Tigiria		GADADHARPUR	1834				Yes									
18 36	Tigiria		KOILIKANYA	547				Yes									
18 37	Tigiria		KALIBIRI	1814				Yes									
18 38	Tigiria	GADADHARPUR	RAGHURAMPUR	635				Yes									
18 39	Tigiria		SANANAUPUT	463				Yes									
18 40	Tigiria		KANTHIPUR	407				Yes									
18 41	Tigiria		HARISARANPUR	698				Yes									
18 42	Tigiria		MANAPUR	1307				Yes									
18 43	Tigiria		VIRUDA	2452													
18 44	Tigiria	VIRUDA	GODIJHARIA	2104													
18 45	Tigiria		PURUNA TIGIRIA	3410									3				
18 46	Tigiria		PAKIANARA	1751													
18 47	Tigiria	PURUNA TIGIRIA	CHASANARA	702				Yes	due to over flow from the river Mahanadi								



18 69	Tigiria		BADABUIN BAHARBILA	508													
18 70	Tigiria		MAHULDHIP	491													
18 71	Tigiria		RAMACHANDRAPUR	U.I													
18 72	Tigiria		KUMBHIPUT ,	881													
18 73	Tigiria		SUDARSANPUR	389													
18 74	Tigiria		NANDAPUR	406					Yes								
18 75	Tigiria		BISHNUPUR	1095					Yes								
18 76	Tigiria		KHANDAHATA	907					Yes								
18 77	Tigiria		HATAMAL	1165					Yes								
18 78	Tigiria	BADANAUPU T	SAMPUR	123					Yes								
18 79	Tigiria		BAULANGA	1104					Yes								
18 80	Tigiria		BADANAUPUT	1178					Yes								
18 81	Tigiria		SALIJANGA	486					Yes								
18 82	Tigiria		SUNTHIPALA	1302					Yes								
18 83	Tigiria		HARIDAPASI	2201													
18 84	Tigiria	ACHALKOTE	ACHALAKOTE	3508													
18 85	Tigiria		GADADHARPUR	1834					Yes								
18 86	Tigiria		KOILIKANYA	506					Yes								
18 87	Tigiria	GADADHARP UR	KALIBIRI	1723					Yes								
18 88	Tigiria		RAGHURAMPUR	587					Yes								
18 89	Tigiria		SANANAUPUT	407					Yes								



Table No. 3.3 : List of **Hospitals/ Health Centers** Exposed to Cyclone:

S.I. No.	Name & Location of the Hospital/Health Centre	No of Beds	Gram Panchayat Name	Block Name
1	Maniabandha (CHC)	30	Maniabandha	Badamba
2	Area Hospital, Baramba	30	Barambagarh	Badamba
3	CHC, Niali	20	Niali	Niali
4	Health Centre of Kasarda	2	Kasarda	Niali
5	Health Centre of Krushnaprasad	2	Krushnaprasad	Niali
6	Health Centre of Pahanga	2	Pahanga	Niali
7	Health Centre of Badaro	2	Kapasi	Niali
8	Nagashpur Sub centre	Nil	Nagaspur	Nischintakoili
9	Handibhanga Sub centre	Nil	Kerilo	Nischintakoili
10	Homiopathic Dispensary	Nil	Utterkul	Nischintakoili
11	Santpur Sub centre	Nil	Santpur	Nischintakoili
12	Aasureswar Sub centre	Nil	Aasureswar	Nischintakoili
13	Salipur, CHC	12	Balisahi	Salipur
14	Rameswar PHC	10	Chandradeipur	Salipur
15	MalasasanPHC	9	Barigol	Salipur

Table No.3. 4 : List of **Schools/ AWC** exposed to Cyclone:

S.I. No.	Name & Location of the School	Gram Panchayat Name	Block Name
1	Khandabandha Pry. School	Khuntakata	Baramba
2	Khamarasahi Project Pry. School	Gadapokhari	Baramba
3	Diniary P. H.S	Diniary	Baramba
4	SANAMUNDALI, UPS	MUNDALI	BARANGA

5	MUNDALI NODAL SCHOOL	MUNDALI	BARANGA
6	KALYAINAGAR PS	MUNDALI	BARANGA
7	NARANPUR UPS	BELAGACHHIA	BARANGA
8	BELAGACHHIA	BELAGACHHIA	BARANGA
9	DADHAPATNA,UPS	DADHATNA	BARANGA
10	PANCHUPAL UPS	DADHATNA	BARANGA
11	MADHUSUDAN PUR,UPS	DADHATNA	BARANGA
12	CHANDIPRASAD ,UPS	MADHUPUR	BARANGA
13	TRISULIA ,PS	KUNEHIPADA	BARANGA
14	MUNDAMUHAN UPS	KUNEHIPADA	BARANGA
15	MUNDAMUHAN SEVA ASARMA	KUNEHIPADA	BARANGA
16	BRAHMANIGAON , PS	KUNEHIPADA	BARANGA
17	Bhagabanpur pry	Tilakana	Nischintakoili
18	Daudpur High school	Daudpur	Nischintakoili
19	Nagashpur pry	Nagashpur	Nischintakoili
20	All AWC/School are exposed to cyclone		Tangi-Choudwar

Table No. 3.5 : **Roads** exposed to **Cyclone** (Storm Surge)

S.I. No.	Road exposed to cyclone (Storm)		Road Type	Length in K.M	Block Name
	From	To			
1	Village	School	Kachha	0.50 mtr.	Baramba
2	Main Road	School	Kachha	100 mtr.	Baramba
3	Belpada	School	Kachha	200 mtr.	Baramba
4	Kendupatna	Mahammadpur	Earthen road converted CC	10	Nkoili
5	Jairampur	Sirlo	Earthen road converted CC	13	Nkoili

Table No. 3.6 : List of **Hospitals/ Health Centers** Exposed to Tsunami:



Not applicable to Cuttack District

Table No. 3.7 : List of **Schools/AWC** exposed to Tsunami:

Not applicable to Cuttack District

Table No. 3.8 : **Roads** exposed to **Tsunami**

Not applicable to Cuttack District

Table No. 3.9 : List of **Hospitals/ Health Centers** Exposed to Flood:

Sl. No.	Name & Location of the Hospital/ Health Center	No. of Beds	Gram Panchayat Name	Block Name	Flood Causing Agent
1	Maniabandha (CHC)	30	Maniabandha	Badamba	Mahanadi
2	Area Hospital, Baramba	30	Barambagarh	Badamba	Mahanadi
3	Kasarda PHC (N)	0	Kasarda	Niali	Overflow of flood in Prachi River
4	Salipur, CHC	12	Sudhukhanda	Salipur	River Mahanadi
5	Rameswar PHC	10	Balisahi	Salipur	River Chitrotpala
6	MalasasanPHC	9	Narda	Salipur	River Birupa

Table No. 3.10: List of **Schools/ AWC** exposed to **Flood**:

Sl No	List of Schools/AWC exposed to Flood	Gram Panchayat Name	Block Name	Flood Causing Agent
1	Khandabandha Pry. School	Khuntakata	Baramba	Mahanadi
2	Khamarasahi Project Pry. School	Gadapokhari	Baramba	Mahanadi
3	Diniary P. H.S	Diniary	Baramba	Mahanadi

4	Mahalpada AWC-I	Kakhadi	Tangi-Choudwar	Mahanadi River
5	Kakhadi AWC-II	Kakhadi	Tangi-Choudwar	Mahanadi River
6	Kaptabari AWC	Kakhadi	Tangi-Choudwar	Mahanadi River
7	Nalikula AWC	Jaripada	Tangi-Choudwar	Birupa River

Table No.3. 11 : **Roads** exposed to **Flood**

S.I. No.	Road exposed to cyclone (Storm)		Road Type	Length in K.M	Block Name	Flood Causing Agent
	From	To				
1	Village	School	Kachha	0.50 mtr.	Baramba	Mahanadi River
2	Main Road	School	Kachha	100 mtr.	Baramba	Mahanadi River
3	Belpada	School	Kachha	200 mtr.	Baramba	Mahanadi River
4	Tilakana	Narendrapur	Earthen road converted CC	11	Nischintakoili	River Chitrotpala
5	Kendupatna	Mahammadpur	Earthen road converted CC	85	Nischintakoili	River Chitrotpala

Table No. 3.12: List of **Hospitals/ Health Centers** Exposed to Land Slide:

“The information in this regard may be treated as “NIL.

Table No. 3.13: List of **Schools/ AWC** Exposed to Land Slide:

“The information in this regard may be treated as “NIL.

Table No. 3.14 : Hospitals adjacent to Major Industrial Establishment/ Chemical Storage Points.

Sl. No.	Name & Location of the Industry/ Factory/ Chemical Storage Points	Hazaardous Chemical used/ Quantity Handle.	Mode of Storage	Name and Location of the Hospital /Health Centre.	Gram Panchayat	Block/Urban
1	M/s. SMV Beverages, At/ P.O- Jagatpur, Dist- Cuttack.	Ammonia 1000 Ltrs.	Horizontal Cylindrical Shell (receiver tank)	Jagatpur UPHC	Ward-49	CMC
2	M/s. Rams Assorted Cold Storage Limited.Telengapintha, Dist- Cuttack.	Ammonia 1670 Ltrs.	Horizontal Cylindrical Shell (receiver tank)	Telengapentha PHC -New	Ward-59	CMC
3	M/s. Health Food Products At/ P.O- Jagatpur, Dist- Cuttack.	Ammonia 300 Ltrs.	Horizontal Cylindrical Shell (receiver tank)	Jagatpur UPHC	Ward-49	CMC
4	M/s. Pragati Milk Product At/P.O- New I.E, Jagatpur, Cuttack.	Ammonia 600 Ltrs.	Horizontal Cylindrical Shell (receiver tank)	Jagatpur UPHC	Ward-49	CMC
5	M/s. Pragati Milk Product At/P.O- Nishintakoili, Cuttack.	Ammonia 400 Ltrs.	Horizontal Cylindrical Shell (receive tank)	Nischintakioli PHC	Nischintakoili	Nischintakoili
6	M/s. Co- Opeative Cold Storage, At/ P.O- Jagatpur, Cuttack.	Ammonia 500Ltrs.	Horizontal Cylindrical Shell (receiver tank)	Jagatpur UPHC	Ward-49	CMC
7	M/s. Jaiguru Cold Storage At/P.O-Jagatpur, Cuttack.	Ammonia 500 Ltrs.	Horizontal Cylindrical Shell (receiver tank)	Jagatpur UPHC	Ward-49	CMC
8	M/s. Jagannath Cold Storage At/P.O- Nischintakoili, Cuttack.	Ammonia 600 Ltrs.	Horizontal Cylindrical Shell (receiver tank)	Nischintakioli PHC	Nischintakoili	Nischintakoili

9	M/s. Shakti Freezing At/P.o- Salipur Dist- Cuttack.	Ammonia 400 Ltrs.	Horizontal Cylindrical Shell (receiver tank)	Salipur PHC	Salipur	Salipur
10	M/s. Suvochem Industries I.E, Jagatpur, Cuttack.	Chlorine Max. Storage - 8 tonners of capacity 900 ltrs each	Tonner	Jagatpur UPHC	Ward-49	CMC
11	M/s. CosBoard Industries I.E, Cuttack.	Chlorine Max. Storage 6 tonners or capacity 900 ltrs each	Tonner	Jagatpur UPHC	Ward-49	CMC
12	M/s. Rajashree Chlorochem I.E, Jagatpur, Cuttack.	Chlorine Max. Storage - 6 tonners of capacity 900 ltrs each.	Tonner	Jagatpur UPHC	Ward-49	CMC
13	M/s. Paradeep Oxygen, New, I.E, Jagatpur, Cuttack.	Acetylene 150No's of cylinder of capacity 5.5 cubic meter.	Cylinders	Jagatpur UPHC	Ward-49	CMC
14	M/s. Manishree Refractories Madhupatana Ind. State	Producer Gas.		Private Nursing Home, SCB, Medical College, City Hospital Cuttack	Ward-50	CMC
15	M/s. IMFA Ltd., ( Unit-I) At/P.O- Choudwar, Cuttack	LDO, TRANSFORMER OIL, LIQUID OXYGEN		ESI-Hospital, Choudwar / UPHC	Ward No 17	Choudwar Municipality
16	M/s. IMFA Ltd.,(Unit-II) At/P.o- Choudwar, cuttack.	LDO,LIQUID OXYGEN, TRANSFORMER OIL, CO		ESI-Hospital, Choudwar / UPHC	Ward No 17	Choudwar Municipality

17	M/s. IMFA Ltd., ( Unit-III) At/P.O- Choudwar, Cuttack	LDO, HSD, TRANSFORMER OIL, CO,HCL		ESI-Hospital, Choudwar / UPHC	Ward No 17	Choudwar Municipality
18	M/s. Aarti Steels Ltd., At- Ghnatikhal, P.O- Mahakalbasta,	LDO,LIQUID OXYGEN, TRANSFORMER OIL,		Berhampur PHC	Ghantikhola	Athagarh
19	M/s. T.S Alloys Ltd., At- Anantapur, Cuttack.	LDO. TRANSFORMER OIL, HCL, LIQUID OXYGEN		Berhampur PHC	Anantpur	Athagarh
20	M/s. Bhubaneswar Power (P) Ltd.,. Anantapur, Cuttack.	LDO, TRANSFORMER OIL, HCL		Berhampur PHC	Anantpur	Athagarh

**Table No. 3.15: Schools and AWC adjacent of Major Industrial Establishments/ Chemical Storage Point**

Sl. No.	Name & Location of the Industry/ Factory/ Chemical Storage Points	Name of School/ AWC.	Gram Panchayat	Block
1	M/s. SMV Beverages, At/ P.O- Jagatpur, Dist- Cuttack.	TalFIRE OFFICERa AWC / Torala AWC – I & II	Ward-49	CMC
2	M/s. Rams Assorted Cold Storage Limited.Tellengapentha, Dist- Cuttack.	Tellengapentha AWC	Ward-59	CMC
3	M/s. Health Food Products At/ P.O- Jagatpur, Dist- Cuttack.	TalFIRE OFFICERa AWC / Torala AWC – I & II	Ward-49	CMC
4	M/s. Pragati Milk Product At/P.O- New I.E, Jagatpur, Cuttack.	TalFIRE OFFICERa AWC / Torala AWC – I & II	Ward-49	CMC
5	M/s. Pragati Milk Product At/P.O- Nishintakoili, Cuttack.	Nishintakoili AWC	Nishintakoili	Nishintakoili
6	M/s. Co- Opeative Cold Storage, At/ P.O- Jagatpur, Cuttack.	TalFIRE OFFICERa AWC / Torala AWC – I & II	Ward-49	CMC
7	M/s. Jaiguru Cold Storage At/P.O-Jagatpur, Cuttack.	TalFIRE OFFICERa AWC / Torala AWC – I & II	Ward-49	CMC

8	M/s. Jagannath Cold Storage At/P.O- Nischintakoili, Cuttack.	Nischintakoili AWC	Nischintakoili	Nischintakoili
9	M/s. Shakti Freezing At/P.o- Salipur, Cuttack. Dist- Cuttack.	Salipur AWC	Salipur	Salipur
10	M/s. Suvochem Industries I.E, Jagatpur, Cuttack.	Torala AWC – I & II	Ward-49	CMC
11	M/s. CosBoard Industries I.E, Cuttack.	Torala AWC – I & II	Ward-49	CMC
12	M/s. Rajashree Chlorochem I.E, Jagatpur, Cuttack.	Torala AWC – I & II	Ward-49	CMC
13	M/s. Paradeep Oxygen, New, I.E, Jagatpur, Cuttack.	Torala AWC – I & II	Ward-49	CMC
14	M/s. Manishree Refractores Madhupatana I State Cuttack	Madhupatana AWC	Ward-50	CMC
15	M/s. IMFA Ltd., ( Unit-I) At/P.O- Choudwar, Cuttack		Ward No 17	Choudwar Municipality
16	M/s. IMFA Ltd.,(Unit-II) At/P.o- Choudwar, cuttack.		Ward No 17	Choudwar Municipality
17	M/s. IMFA Ltd., ( Unit-III) At/P.O- Choudwar, Cuttack		Ward No 17	Choudwar Municipality
18	M/s. Aarti Steels Ltd., At- Ghnatikhal, P.O- Mahakalbasta, Cuttack.	Ghantikhola	Ghantikhola	Athagarh
19	M/s. T.S Alloys Ltd., At- Anantapur, Cuttack.	Anantpur AWC	Anantpur	Athagarh
20	M/s. Bhubaneswar Power (P) Ltd., At- Anantapur, Cuttack.	Anantpur AWC	Anantpur	Athagarh

## 4. Important Telephone Numbers

PRIORITY CONTACT NO OF DDMA CUTTACK			
SL.No.	Name	Designation	Mobile No
1.	Sri Bhabani Sankar Chayani	Collector, Cuttack	9437170693
2.	Sj. Pratap Jena	MLA Mahanga	9437048569
3.	Sj. Chandra Sarathi Behera	MLA Sadar Cuttack	9438111777
4.	Smt Jyotirekha Naik	President Zila Parisad	9853392129
5.	Sj. Bhatruhari Mahatab	M.P. Cuttack	9868180308
6.	Sj. Ranendrapratap Swain	MLA Athagarh	9437051340
7.	Sj. Devi ranjan Tripathy	MLA Banki	9861231839
8.	Sj. Souvic Biswal	MLA Choudwar-Cuttack	9437225423
9.	Dr. Pramod Kumar Malick	MLA Niali	9437013123
10.	Sj. Prasant Behera	MLA Salipur	9437228283
11.	Sj, Deviprasad Mishra	MLA Badamba	9437053030
12.	Bijay Kumar Khandayat Ray	ADM (GEN)	9437325464
13.	Purna Chandra Mishra	ADM (REV)	9438290100
14.	Pratap Candra Beura	Sub-Collector, Sadar, Cuttack	9437639901
15.	Hemanta Kumar Swain	Sub-Collector, Athagarh	9437169732
16.	Ranjan Ku. Jena	Sub-Collector, Banki	9437208573
17.	Sj. Nikhil Pavan Kalyan	Commissioner CMC	8280066828
18.	Ambar Kumar Kar	Project Director, DRDA, Cuttack	9437147188
19.	Dr. Satyabrata Chotray	CDMO Cuttack	9439990009
20.	Dr. Madhusudan Subudhi	CDVO, Cuttack	9437360145
21.	Shri Jugal Kishor Kumar Banoth	SP, Cuttack	9438916200
22.	Pratik Singh	DCP, Cuttack	9438035109
23.	Bijay Chandra Pradhan	Commandat, ODRAF, 6th B.N	9437656060
24.	Sr. Jacob Kispotta	Commandat, NDRF	9437581614
25.	S.K. Behera	Regional Transport Officer	9437940399
26.	Krushna Chandra Nayak	District Educational Officer	9437089771
27.	Preeti Bandhan Ghadei	District Labour Officer	8763160562
28.	Sanjay Kumar Swain	District Forest Officer	9437007611
29.	Baidyanath Munda	District Panchayatraj Officer	9437257156
30.	R. N Mohapatra	General Manager DIC	7978273196
31.	Cittaranjan Behera	Asst Director factories and Boilers	9438300070
32.	Chandrakant Dalei	Asst Director factories and Boilers	9437167924
33.	Manas Ranjan Mohanty	CSO, Cuttack	9438200037
34.	Pravas Majhi	E.E.R&B Cuttack -I Division	9938425349
35.	Anup Behera	E.E.R&B Cuttack-II Division	9437164029
36.	Kalu Charan Behera	E.E. RWSS-I	9437032412
37.	Pradeepta Kumar Mohapatra	E.E. RWSS-II	8280408037
38.	Er. Artatrana Sahu	E.E. Mahanadi (South)	9438363902

39.	Er.Rajesh Mohanty	E.E.Mahanadi(North)	9437156898
40.	Er. Babulal Behera	S.E. Barrage	9937021427
41.	Er.Pratap Choudhry	EE Irrigation Prachi Division	9438619566
42.	Er. Subrat Das	EE Irrigation Khurda Division	9861492846
43.	Er. Pratap Satapathy	EE Irrigation Jagatsinghpur	9438688037
44.	Er. Dilip Rout	S.E. Drainage Divn	9437071994
45.	Sasanka Sekhar Panda	E.E. Minor Irrigation	9437125877
46.	Santosh Kumar Mishra	E.E. R.D I	9437255338
47.	Er. Somanath Parida	E.E. R.D II	9437255339
48.	Kunu Nayak	District Asst. Fire Office	7978907106
49.	Smt NN Rajalaxmi Ojha	Distric Emergency Officer	7008136201
50.	Abhay	Assi District Social Welfare Officer	7978045284
51.	Rajib Lochan Parida	BDO, Cuttack Sadar	9439176005
52.	Ashutosh Mishra	BDO, Tangi-Chaoudwar	7873856659
53.	Rajib Das	BDO, Salipur	9439560557
54.	Nihar Ranjan Mallick	BDO, Mahanga	9938642312
55.	Karnadev Samaddar	BDO, Nischintakoili	8249129393
56.	Prabhakar Panda	BDO, Baranga	9437819064
57.	Ashok Kumar Lenka	BDO, Niali	9337098811
58.	Santosh Kumar Pati	BDO, Kantapada	9861063701
59.	Arun Kumar Das	BDO, Athagarh	9437290889
60.	Pranab Kumar Behera	BDO, Tigiria	9437651602
61.	Utkal Ranjan Acharya	BDO, Badamba	9437274313
62.	Pradeep Ku Sahu	BDO, Narasinghpur	9439875367
63.	Jogeswar Nayak	BDO, Banki	9438309975
64.	Shymal Kumar Ray	BDO, Banki-Dompada	8328909859
65.	Sambit Kumar Gadnayak	Tdr, Sadar	9438629092
66.	Ajaya kumar Mallick	Tdr, T-Choudwar	9437828260
67.	Dibyajyoti Smrutiranjana Deo	Tdr, Salepur	8895287057
68.	Umakanta Biswal	Tdr, Mahanga	9438234871
69.	Karnadev Samdar	Tdr. N.Koili (I/C)	8249129393
70.	Bichitrananda Nayak	Tdr, Baranga	9776001757
71.	Bidyadhar Pati	Tdr, Niali	9437264371
72.	Meetanjali Dash	Tdr, Kantapada	6370034791
73.	Priyabrata Das	Tdr, Athagarh	9437249784
74.	Pramod Baskey	Tdr, Tigiria	9439215009
75.	Sri Debadatta Mahanta	Tdr, Badamba	9438073366
76.	Alok kumar Dehury	Tdr, N.S Pur	9437425230
77.	Satya Ranjan Panda	Tdr, Banki	8917298772
78.	Khitish Behera	Tdr, Dompada	6370349690
79.	Indira Sahoo	Tdr, Kissanagar	8917473364
80.	Sachidananda Pati	Dist. Project Officer	9437087642
81.	Mamata Sahu	Dist. Coordinator	7091143284



## 6. CONTINGENCY PLAN FOR CUTTACK DISTRICT

### CONTINGENCY PLAN FOR CYCLONE / FLOOD

---

The unprecedented super cyclone in October 1999 compelled preparation of a sound and exhaustive contingent plan for cyclone. The Collector usually gets a special alert message from the STORM WARNING CENTRE, wherever a depression forms in Bay of Bengal. This is followed by second stage warnings when there is actual threat of cyclone over the area. Weather bulletin will also be broadcast repeatedly by All India Radio / T.V.

- It is of utmost importance that the cyclone warnings should be relayed to all the Subordinate Offices without delay for wide publicity of the information and initiating preventive measures. The following modes of communication are available now.
    1. Telephone
    2. Telegraph
    3. Police Wireless/V.H.F
    4. Radio
    5. Television
  - It shall be the responsibility of the Tahasildars and Block Development Officers concerned that the cyclone warnings, on receipt, are immediately communicated to all the villages likely to be affected. For this purpose villages where telephone connection are available should be identified in advance and reported by concerned Sub-Collectors to the Collector.
  - It shall be the responsibility of Radio Inspectors District Public Relation Officers and Block Development Officer to ensure that community Radio sets are kept in working and specific persons are nominated to listen to at the village level and communicate the same to all the villagers. The person so nominated will be the Sarpanch / Panchayat Secretary/Headmaster of Primary Schools etc.
  - The Superintendent of Police (Signal) will arrange for communicating the warning messages through wireless and the Sub-Inspector of Police Officer to communicate the information to all the villages in the jurisdiction of the police station.
  - It will be responsibility of the Divisional Engineer, Telephones to communicate the warnings to public call officer and the person of the P.C.O. will communicate the same to the village officers/Executive Officers/ Sarpanches for communication to the public.
  - In respect of all villages where there is no scope of communication through telephone, telegraph etc, the warnings shall be communicated through police Gram Rakhi/Constables/Special messengers.
  - It shall be the responsibility of the officer in-charge of Control Room to ensure that all instructions and provisions contained in the cyclone plan are communicated to all concerned and the plan put into operation immediately after receipt of cyclone warning messages.
  - Immediately on receipt of first warning, the Collector shall call the meeting of the cyclone committee and review the preparation for emergency procedures. The committee meets almost weekly thereafter till the emergency ceasefire, Police, P.W.D., Revenue and Health Department personnel remain alert round the clock. The roads and building Department keep sufficient men and truck to clear the roads of all obstructions due to fallen trees etc. The Regional Transport Officer shall requisition adequate number of trucks and buses and keep ready.
-

- The R.T.O. in consultation with the Additional District Magistrate (Relief) requisition sufficient Government Vehicles of various Departments and keep them ready.
- The Health Department shall keep the teams of Doctors ready with stocks of medicine required to undertake relief measures. The Chief District Medical officer shall also obtain sufficient stocks for purifying of drinking water wells and tanks with chlorine.
- The Municipal authorities shall take steps to keep maximum possible quantity of water in overhead reservoirs of the Municipal water works wherever existing. Similarly the water tankers available with the Municipality should be kept ready.
- The Civil Supplies Officer, Cuttack shall make arrangements for the withdrawal of rice etc, from the F.C.I. in order to dispatch these to the affected areas. He should also take steps to requisition sufficient stocks of petrol, diesel, and kerosene in local outlets on Government accounts.
- The post and Telegraphic authorities keep required men and materials ready for moving into the areas at short notice for restoring communications.

#### **ACTION TO BE TAKEN AFTER RECEIPT OF SECOND WARNING**

- All the District Level Officers, Officers of Electricity Department Concerned P.W.D. Officers, M.V.I. and R.T.O. shall report before the Collectorate Control Room immediately after receipt of the 2<sup>nd</sup> warnings either by official message or on All India Radio/T.V. for discussions for taking necessary steps to meet the situation.
- So also, the officers at Tahasil level, like Block Development Officers, Agricultural Officers, Assistant Engineers of Irrigation Department, Drainage, Roads and Buildings Department, Circle Inspector of Police shall meet the Tahasildar in his Control Room.

#### **POST CYCLONE MEASURES**

The following measures shall be taken immediately after the cyclone.

- The most important task is to open up the roads and clear fallen trees. The most practical and effective way is to permit the local villages to cut the trees and remove the wood for themselves. The Executive Engineers R & B shall take steps to clear the roads by removing the fallen trees any wherein the District.
  - The Electricity Department shall take steps to clear the roads of fallen electric poles and to restore power supply on priority basis to Collector's Office, Tahasil Office, Hospitals, water works and other Government Offices. Tahasil Headquarters and Block headquarters will get priority.
  - The Sub divisional Engineer, Telephones shall take steps to restore connections at least in the District and Tahasil and Sub-Divisional Headquarters most expeditiously. The connections will be given on priority basis to Collector's Office, Office of the Superintendent of Police Headquarters, Hospital, Municipality, and Chief District Medical Officer and other Government Offices, Private Hospitals will get next priority.
  - The Telegraphs Department shall immediately move their personnel to restore the telegraph communications.
  - The Chief District Medical Officer should arrange moving of Medical Teams with sufficient medicines to the affected areas, to initiate health measures in the Municipal area shall be the responsibility of the Municipality.
  - The Regional Transport Officer should contact the Additional District Magistrate (Relief) for fulfilling the requirement of further vehicles on requisition.
-

- The Tahasildars shall take immediate steps to assess the damages caused. The staff working in the Panchayat *Samities* and other local offices shall be requisitioned for the purposes and special teams constituted for the assessment of loss of human life and damage to houses and other properties. They should also make arrangements to organize feeding Centers in Relief Camps.
- The Collectorate Control Room shall take steps to enlist the services of AIR FORCE or NAVY HELICOPTORS, for air dropping of food and other supplies to the marooned villages when necessity arises.
- DG Sets should be arranged before cyclone so that in case of power failure the DG sets can be utilised to restore the water supply and other important places by district administration.

#### CONTINGENCY PLAN INDUSTRIAL HAZARDS

Sl. No.	Name of the Block	Name of the Industries	Governm ent/Private	Type of Industry.	Production	Hazardous/Che mical accidents	Remarks.
1	Athagarh	Aarti Steels Ltd.,	Private	Integrated steel industry.	Sponge Iron, Charge chrome, Power generation, steel billet.	Leakage of molten metal & fire	Working.
2	Choudwar Municipality	IMFA, Unit-I.	Private	Charge Chrome	Charge Chrome & High Carbon Ferro Chrome.	Leakage of molten metal & fire	Working.
3	-do-	IMFA Unit-II.	Private	Charge Chrome	High Carbone Ferro Chrome & Charge Chrome.	Leakage of molten metal & fire.	Working
4	-do-	IMFA, Unit-III.	Private	Power Plant.	Power generation	Fire & Explosion.	Working.
5	Jagatpur Sadar	Suvochem Industries Pvt. Ltd.,	Private	Pesticide	2,4D Dichlorophenol	Leakage of Chlorine.	Working
6	Sikharpur, Cuttack.	Hindustan Petroleum Corporation Ltd.,	PSU	Petroleum product.	Storage & distribution of Petroleum products.	Fire & Explosion.	Working
7	Jagatpur, Cuttack	SMV Beverages Pvt. Ltd.,	Private	Soft drinks	Soft drinks	Fire & Leakage of hazardous gas like NH <sub>3</sub> .	Working
8	Khuntuni, Athagarh	Maheswary Ispat Pvt. Ltd.,	Private	Integrated steel industry.	Mild steel, billets, pig Iron, Sponge Iron, Ferro Alloys & power generation.	Leakage of molten metal & fire.	Closed.
9	Anatapur, Athagarh.	T.S. Alloys Ltd.,	Private	Charge Chrome	Charge Chrome & High Carbon Ferro Chrome.	Leakage of molten metal & fire.	Working
10	Kanderei, Athagarh	KVK Neelachal Power Plant.	Private	Power	Thermal Power	Fire & Explosion.	Under construction.

11	Biswali, Tangi Choudwar Block.	Kapilas Cement Works(OCL) india Ltd.	Private	Cement	Cement	Leakage of hazardous gas and fire explosion.	Working.
12	Barapada, Tangi Choudwar Block.	S.R. Breweries (P) Ltd.,	Private	Breaweries factory.	Beer	Leakage of hazardous gas & fire.	Working
13	Jagatpur Sadar.	Cos Board Industries Ltd.	Private	Paper Industry.	Paper.	Leakage of hazardous gas like chlorine & fire.	Working.
14	Jagatpur Sadar	Rajashree Chlorochem.	Private	Bleaching Powder	Bleaching Powder	Leakage of hazardous gas like chlorine.	Working.
15	Anatapur, Athagarh.	Bhubaneswar Power Pvt. Ltd.,	Private	Power plant.	Power	Fire & explosion.	Under construction.

Nothing is more disaster to industry than serious accident of fire, explosion or release of hazardous substances to surroundings. Number and severity of industrial disaster and risk owing to fire or explosion are increasing with growing industrialization. Fire or explosions can lead to uncontrolled release of smoke and combustion products, which are hazardous in nature. When the effects of an emergency remain within the boundary of an industry, it is termed as **on-site emergency**. When the consequences goes beyond the boundary of an industry effecting the general public in its vicinity and the environment, it is termed as **off-site Emergency**.

Under section 41B of Factories Act,1948 every occupier shall with the approval of Chief inspector of Factories draw up an on-site Emergency plan for the industry. Similarly, the Dist. Authority is to draw off-site Emergency plan of the District under Chemical Accident (Emergency planning, Preparedness & Response) Rules 1996. Though the on-site Emergency Plan & Off-site Emergency Plan are distinctly different, it should complement each other.

Even though, Cuttack district has not played a major contribution in the industrial growth of orissa, but the chemical industries at Jagatpur Industrial estate, new industries coming out in Athgarh Sub Division & ARC, Charbatia are to be dealt carefully from the industrial hazard point of view.

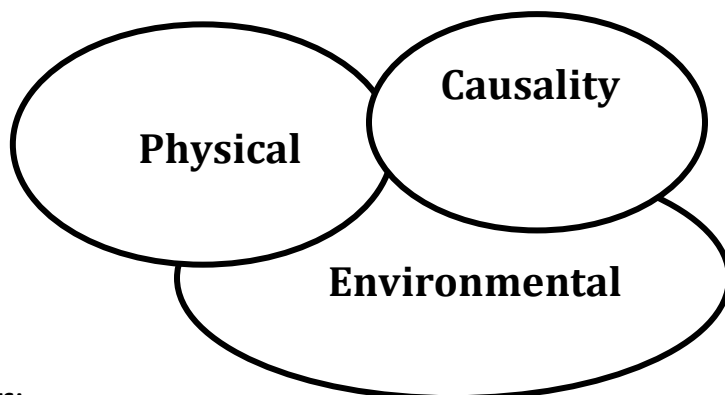
#### **Probability of industrial disasters in major Industries of the District:**

In the event of fires, Chemical leaks or explosions occuring in industrial facilities, people are exposed to the following dangers;

- The fire spreading in the industry and the residential areas nearby
- Heat conditions
- Chemical Gas leak (poisons)
- Combustion of various products and heat waves
- Low oxygen levels
- Falling of structural elements and machinery
- Contamination of the nearby environment (land, water and air)

## Elements at Risk:

The Industrial set up and its near environment is under immediate threat. Employees of work place, residents of nearby settlements, livestock and crops in the nearby vicinity are at risk. The environment which includes land, water and air will get polluted. Hazardous substance released into the air or water can travel long distances and cause contamination of air, water supply and land, making it uninhabitable for humans. Large scale disasters will threaten the ecological system.



## Typical Effects:

### Physical damage:

Damage to structures and infrastructure. In case of explosion, fire or release of toxins in the air the geographical spread can be high.

### Causalities:

Many people may be killed, injured and would require immediate treatment. The routes of exposure in chemical accidents are inhalation, eye exposure, skin contact and ingestion. Health effects are described in terms of the system or organ getting affected and may include cancer, heart failure, brain damage, dysfunction of immune system, deformation, genetic disorders, congenial (present since birth) disorders etc. Fire can spread to a larger area and may cause deaths by burns and asphyxiation.

### Environmental:

Contamination of air, water, land and standing crops may occur. Particular areas may become uninhabitable due to the damage caused to the environment.

In order to deal with major chemical accidents and to assist in preparation of District off-site emergency plan the **District Crisis Group** has been formed with the following members:

- |  |                  |
|--|------------------|
| 1. Collector & District Magistrate                     | Chairman         |
| 2. Asst. Director of factories & Boilers, Cuttack      | Member Secretary |
| 3. Deputy Commissioner of Police, Cuttack              | Member           |
| 4. Addl. District Magistrate                           | Member           |
| 5. Hon'ble MLA, Cuttack City, Sadar, Choudwar, Athgarh | Member           |
| 6. Superintendent of Police, Cuttack                   | Member           |
| 7. Deputy-Collector, Emergency Cuttack                 | Member           |
| 8. District Fire Office, Cuttack                       | Member           |
| 9. DIPRO, Cuttack                                      | Member           |
| 10. District Project Officer, DRMP                     | Member           |
-

- |  |        |
|--|--------|
| 11. Superintendent, S.C.B. Medical College, Cuttack          | Member |
| 12. CDMO, Cuttack  | Member |
| 13. District Agriculture Officer, Cuttack                    | Member |
| 14. EE, RWSS I & II  | Member |
| 15. Regional Transport Officer, Cuttack                      | Member |
| 16. Mayer, Cuttack Municipal Corporation, Cuttack            | Member |
| 17. Commandant, ODRAF, Cuttack                               | Member |
| 18. Dy. Controller, Civil Defence, BBSR                      | Member |
| 19. R.O, Orissa State Pollution Control Board, Cuttack       | Member |
| 20. District Labour Officer, Cuttack                         | Member |
| 21. Representative of Factories                              | Member |
| ➤ M/S IMFA Ltd, Choudwar,                                    | Member |
| ➤ M/S T.S. Alloys Ltd. Anantapur,                            | Member |
| ➤ M/S Arati Steel, Ghantikhal, Athagarh,                     | Member |
| ➤ M/S Kapilas Cement works (OCL) Ltd. Biswali,               | Member |
| ➤ Manager, Suvo Chem Industries Pvt. Ltd., Jagatpur, Cuttack | Member |
| ➤ Manager Hindustan Petroleum Corpon. Ltd, Sikharpur,        | Member |
- ❑ The District Crisis Group being the Apex Body in the District to deal with measures to prevent Chemical Accidents.
  - ❑ The Members of the District Crisis Group shall be deemed to be persons empowered by the Central Govt. in this behalf under Sub-section (1) of Section-10 of the Environment (Protection) Act. 1996.
  - ❑ The District Crisis Group shall ordinarily meet in every 45 days and meeting of the District Crisis Group will be convened by the Member Secretary in consultation with the Chairman.

Without prejudice the function specified above, the District Crisis Group shall:

- Prepare and update the District Off-site Emergency Plan.
- Review all the on-site Emergency Plans prepared by units of Major Accident Hazards installation for the preparation of the District off-site Emergency plan.
- Assist the District Administration in Management of Chemical Accidents at a site lying within the district.
- Monitor every Chemical accident.
- Ensure continuous information flow from the district to State and Central Crisis Group regarding accident situation and mitigation efforts as and when arises.
- Forward the report of Chemical accident within 15 days to the State Crisis Group.
- Conduct at least one full-scale mock drill of a chemical accident at a site each year and forward report on the strength and weakness of the plan to the State Crisis Group.
- Educate the population likely to be affected in a chemical accident about the remedies and existing preparedness in the area.
- Respond to all public enquiries on the subject.

## **CONTINGENCY PLAN FOR EARTHQUAKE**

### **Earthquake:**

An Earthquake is a series of underground shock waves and movements on the earth's surface caused by natural processes writhing earth crust.

---

## Worst Earthquake experienced in India:

On 26<sup>th</sup> January 2001 a devastating Earthquake occurred in the KACHCHHE district of the state GUJRAT. The Earthquake measured a magnitude of M 6.9 on Richter Scale. According to official estimates, the total loss of life was 13,805 and 12,05,198 houses were damaged.

## Onset type and warning:

Earthquake is a sudden onset hazard. They occur at any time of year, day or night, with sudden impact and without any warning sign. Extensive research has been conducted in recent decades but there is no accepted method of Earthquake pre-detection as on date.

## Elements at Risk:

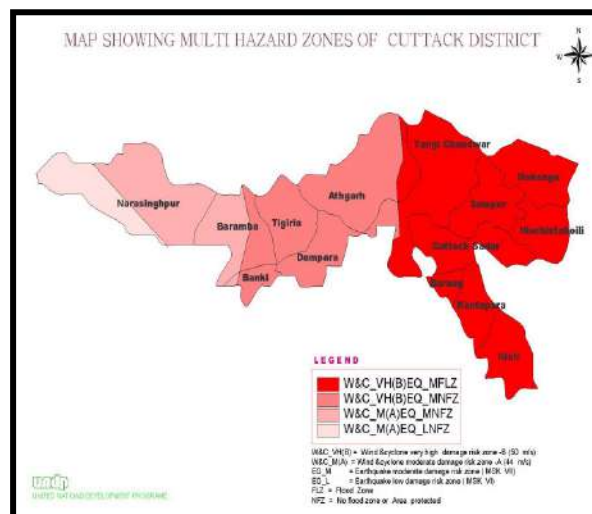
- Location of settlements in an Earthquake prone area, especially on soft ground, on area prone to landslides or along fault lines.
- Dense collection of weak buildings with high occupancy.
- Non-engineered buildings constructed by earth, rubble, buildings with heavy roofs (more vulnerable than light weight structures), poor quality and maintenance of buildings
- Weak or flexible storey intending for packing purpose.

## Cuttack City under seismic Zone-III:

Cuttack City is coming under Zone-III of seismic vulnerability, as per Orissa Earthquake Vulnerability Map. Even though the city has not experienced any major earthquake till date but the probability of any such occurrence need not be underestimated. The population of the Cuttack City is around six lakhs. The Ministry of Home, GOI is implementing the Urban Earthquake Vulnerability Reduction Programme (UVERP) in Cuttack since 2004. The programme aims at formulation of Medium & long-term strategies to reduce the vulnerability and losses arising from a possible earthquake striking the city. Board components of the programme are (i) awareness generation, (ii) development of

preparedness and response plans at the community, (iii) development of a techno-legal regime, (iv) capacity building at all levels, and (v) knowledge networking on international and national best practices among all cities and urban centers.

## Vulnerability Map:



**Formation of Disaster Management Committees at Various level:**

To implement this programme successfully, three committees such as; **City Earthquake Disaster Management Committee** headed by Revenue Divisional Commissioner (CD), Cuttack with Collector, Cuttack as convenor, **City Earthquake Preparedness Committee** headed by Commissioner, Municipal Corporation, Cuttack and **City Earthquake Enforcement Committee**, headed by Vice Chairman, Cuttack Development Authority have already been formed since May, 2004. The Committees formed are as follows;

**City Earthquake Disaster Management Committee:**

- |   |                        |
|---|------------------------|
| 1. Revenue Divisional Commissioner                    | <b>Chairman</b>        |
| 2. DIG of Police, (CR), Cuttack                       | Member                 |
| 3. Commissioner, Municipal Corporation, Cuttack (CMC) | Member                 |
| 4. Vice – Chairman, Development Authority             | Member                 |
| 5. Superintend, SCB Medical College                   | Member                 |
| 6. Chief District Medical Officer, Cuttack            | Member                 |
| 7. District Fire Officer, Cuttack                     | Member                 |
| 8. District Project Officer, DRMP, UNDP-OSDMA         | Member                 |
| 9. D.I.P.R.O, Cuttack                                 | Member                 |
| 10. Superintendent of Police, Cuttack                 | Member                 |
| 11. Representative of Builders Association            | Member                 |
| 12. District Town Planning Officer                    | Member                 |
| 13. Executive Engineer, Roads and Buildings           | Member                 |
| 14. Executive Engineer, PHD-I, Cuttack                | Member                 |
| 15. Executive Engineer, CESCO, Cuttack                | Member                 |
| 16. Commandant, ODRAF, Cuttack                        | Member                 |
| 17. Deputy Controller, Civil Defense, Cuttack         | Member                 |
| 18. General Manager (TD) of BSNL, Cuttack             | Member                 |
| 19. Collector and District Magistrate                 | <b>Member Convener</b> |

**City Earthquake Preparedness Committee:**

- |   |                        |
|---|------------------------|
| 1. Commissioner, Municipal Corporation                              | <b>Chairperson</b>     |
| 2. Municipal Engineer, Municipal Corporation/ Municipality          | Member                 |
| 3. Fire Officer, Cuttack  | Member                 |
| 4. Representative of Civil Defence                                  | Member                 |
| 5. Representative of two Civil Society Organization                 | Member                 |
| 6. CI of Schools  | Member                 |
| 7. CDMO   | Member                 |
| 8. CDVO   | Member                 |
| 9. Sub – Collector  | Member                 |
| 10. Planning Member, Development Authority                          | Member                 |
| 11. Four Corporators (Two Women)                                    | Member                 |
| 12. Representative of N.G.Os  | Member                 |
| 13. District Public Information Officer                             | Member                 |
| 14. HoD, Civil Engineering Deptt, Local Engineering School/ College | Member                 |
| 15. Additional executive Officer, Municipal Corporation             | <b>Member Convener</b> |

**City Earthquake Enforcement committee:**

- |   |                    |
|---|--------------------|
| 1. Vice – Chairman, Cuttack Development Authority (CDA) | <b>Chairperson</b> |
| 2. Planning Member, Development Authority               | Member             |
| 3. Representative, Municipal Commissioner               | Member             |
| 4. Sub – Collector and Sub – Divisional Magistrate      | Member             |
-



5. Asst. Town Planning Officer	Member
6. Lead Bank Officer, (U.Co. Bank, Cuttack)	Member
7. Representative of New India Assurance Company	Member
8. Secretary, Institute of Engineers, Local State Centre, BBSR	Member
9. Secretary All India Builders Association	Member
10. Fire Officer, Buxi Bazar, Cuttack	Member
<b>11. Secretary, Cuttack Development Authority</b>	<b>Member Convener</b>

The following is the strategic plan for the earthquake vulnerability reduction

1. **Work Plan:** Work plan shall be prepared by involving all stakeholders.
2. **Awareness activities:** massive awareness programmes shall be taken up in the city area. IEC materials like posters, leaflets and booklets would be prepared.
3. **Disaster Management Plans:** City and ward level disaster management plans shall be prepared.
4. **Sensitization of builders on multi hazard risk of highrise building:** Builders shall be sensitized for construction of earthquake resistant houses and provision of safety measures in the apartments. The building bye-laws shall be modified accordingly.
5. To regulate construction of high-rise structures in the city. The Chief Fire Officer, Cuttack would take necessary initiatives to ensure that high-rise buildings are equipped with required fire safety measures.
6. **Review at Collector level:** frequent reviews shall be conducted.

## **CONTINGENCY PLAN FOR DROUGHT (2022-23)**

### Drought Ameliorative Measures/ Contingent Measures

It is difficult to define the exact crop and weather scenario during an anticipated drought or dry spell. Hence, it is really a difficult task to delineate rigid contingent measures well in advance of the cropping season applicable to the situation. However, there are distinct periods of Kharif season relating to the crop growth stage and associated farm practices. Depending on the rainfall onset and pattern of distribution seven types of scenarios have been projected and required contingent measures have been suggested.

#### **A. EARLY SEASON DROUGHT ( 10<sup>th</sup> JUNE TO 31<sup>st</sup> JULY)**

- |             |  |
|-------------|--|
| Scenario 1: | Early onset and sudden stoppage of monsoon       |
| Scenario 2: | Late onset and uplands not covered till mid July |

#### **B. Mid season drought ( 1<sup>st</sup> august to 15<sup>th</sup> September )**

- |             |   |
|-------------|---|
| Scenario 3: | Non paddy crops in uplands affected.                            |
| Scenario 4: | Beushaning of rice delayed                                      |
| Scenario 5: | Transplanted of rice delayed / seedling over aged               |
| Scenario 6: | Beushaned/ Transplanted rice affected at early vegetative Stage |

#### **C. Late season drought: (16<sup>th</sup> September to 31<sup>st</sup> October)**

- |             |  |
|-------------|--|
| Scenario 7: | Medium and low rice affected at vegetative/ reproductive Stage |
|-------------|--|
-

#### **A. EARLY SEASON DROUGHT (10<sup>th</sup> JUNE TO 31<sup>st</sup> JULY)**

Scenario: Early onset and sudden stoppage of monsoon.

Under such a situation there is more likelihood of mortality of sprouts and seedlings and difficulties in sowing.

- (a) Upland: i) Diversification from Paddy to non paddy crops like Maize, Cowpea, Arhar, Groundnut, Vegetables along with mixed cropping (Groundnut+ Arhar, Maize + Cowpea etc.)  
Blocks: Athagarh, Badamba, Narasinghpur, Tigiria & Tangi choudwar
- ii) When there is more % of mortality, re-sown of the crop up to July after receipt of sufficient rain water.

#### **a) Medium and low land**

- ❖ If rice population is less reshov the crop. Select short/ medium duration varieties like Khandagiri, Sahabhazi, Nabeen (up to 125 Days). Sprouted seeds may be direct seeded or fresh seedlings of early varieties may be raised for transplanting. The sprouted seeds can be sown in the lines by seed drill.
- ❖ Broad-casting/line sowing of sprouted seeds of relatively short duration varieties in short puddle after flood water recedes.
- ❖ Apply moderate doses of fertilizer (40:20:20) kg. N–P–K per ha.
- ❖ Particularly in up –medium Land, where there is no scope for revival of rice, go for pre-rabi crops like Black-gram, Green-Gram, Horsegram, Sesamum and cucurbits.

#### **F. Seeds:**

Presently steps have been taken to supply indented quality of paddy seeds of Q.7505 through the private dealers and PACS of the district. To meet any eventuality rising due to dry spell (Gajamarudi) additional quality of different varieties (preferably early /medium duration) will be made available.

#### **G. Fertilizer:**

Presently all the grades of chemical fertilizer are available with the dealers of the district. For prepositioning of fertilizer, the deputy Register, cooperative Societies, Cuttack has been requested to direct PACS to place indent with OSCMF.

#### **H. Pesticides:**

For determining the intensity of disease and pest attack the e-pest surveillance is in process. All types of pesticides are available with the dealers of the block. However, pesticides can be supplied to the blocks for supply to the farmers at 50% subsidized rate.

#### **I. Awareness:**

Steps will be taken for printing of contingent plan in Oriya for circulation among the farmers to aware them and practice the technology as applicable for sustainability. Basing on the Agro Advisory issued by OUAT/NRRI/KVK/Department of Agriculture.

#### **J. Control Room:**

Control room arrangement will be made from 1<sup>st</sup> June 2022 onwards at the office of the Chief District Agriculture Officer, Cuttack. The official telephone no is 0671-2442654. The control room will also operate in the office of ADO's (Cuttack, Salipur, Athagarh & Banki).

#### **K. Contingent Measures (Input)**

- i) Steps have been taken to keep 200 qtls of short duration paddy seeds (Khandagiri) and 200 qtls of Biri seeds at seed corporation level in reserve to meet the drought situation if any arises.
- ii) Steps are also being taken for prepositioning of fertiliser quite a head of the season to meet the requirement of farmers through PACS/Private dealers.
- iii) As post operation any natural calamity the crop loss assessment will be taken up as per the SRC guideline.
- iv) The extension worker of the Department has also been instructed to advise the farmers to go for crop insurance through PMFBY.

**CONTINGENCY PLAN BY CUTTACK MUNICIPAL COMMISSIONER:**

**FACT SHEET ON ARRANGEMENT OF DRAINAGE CLEARANCE & MANAGEMENT OF URBAN FLOODING 2022 OF CMC**

- **Operation of Sluice Gates during Rainy Season i.e from 15<sup>th</sup> June 2022 to 31<sup>st</sup> October 2022**
  - a. Khan Nagar b. Matrubhawan c. Matgajpur d. Gulguli e. Zero Point (Bidyadharpur) – Operated by OISIP, JICA
- Operation of these sluice gates

300,000 Cft/sec	:	Khannagar sluice gate closed
500,000 Cft/sec	:	Matgajpur gate closed
600,000 Cft/sec	:	Gulguli sluice gate closed
800,000 Cft/sec	:	Gates from MSW-I/II to Taladanda Canal closed

- **High Power Pumping Stations at 5 (Five) permanent location - Operated by OISIP, JICA**
  - a. Near Wireless office – 2 Nos X 243 HP
  - b. Khan Nagar – 1 No X 880 HP, 2 Nos X 540
  - c. Zero point (Bidyadharpur) – 2 No X 243 HP
  - d. Matagajpur 2 No X 396 HP and 1 No X 880 HP
  - e. Gulguli – 2 Nos X 243 HP
- **No. of moveable Pump Sets available in CMC for dewatering**

Wacker Neuson High Discharge 24 HP Pumpsets -	24 Nos
20 HP	4 Nos
16HP	1 Nos
15 HP	3 Nos

14HP	20 Nos
10 HP	45 Nos
5 HP	147 Nos
-----	
<b>TOTAL</b>	<b>244 Nos</b>

N.B : Above moveable Pump Sets need overhauling before monsoon.

### **Desilting of MSWC, BSWC, MSD & Surface Drains**

TOTAL LENGTH OF DRAIN in Cuttack City - 1,729 Km

- Surface Drains : 519.66 K.m.
- Major Surface Drains : 130.34Km (362 Nos)
- M.S.W.C. (I + II) : 18.13 K.m.
- B.S.W.C. Drain : 29K.m.
- Earthen Drain : Balance
- Four Mini Excavator, 3 Skid Steer Loader, 3 Excavator engaged for regular desilting of BSWC, MSD & Surface drains.
- M. S.W.C I & II desilted by **OISIP, JICA**  
Health wing of CMC desilted surface drains & culverts by engaging departmental coolies
- Manual Desilting of Major Surface drains engaging Contractors are going on

### **Others**

- Operation of Control Room from 15<sup>th</sup> June 2022 to 15<sup>th</sup> October 2022 – Day & Night
  - Two D.G.Sets & Two Light tower kept ready.
  - Petrol Pump of CMC opened day & night.
  - Two nos Mobile Squad formed for monitoring of situation.
  - Special team formed/engaged for deployment/replacement of pumps as and when required at the sites.
  - Mobile vehicles such as Jeep, Tractor, Loader, and Excavator with Labour & Drivers are kept ready for combating the situation.
  - 2 Nos sludge pump of engaged for dewatering on emergency.
  - Fire Service Pumpsets & ODRAF pumpsets to be engaged for dewatering during emergency.
  - Officers & Engineers has been engaged for monitoring to mitigate water logging problem of Cuttack City.
-

- Following area may be submerged if there is unprecedented heavy rain fall in a very short period **against 12mm per hour carrying capacity of drains**
  - Pattapola, Stewart Patana, Sidheswar Sahi, Meria Bazar, Rousapatana, Gmahadian, Friends Colony, Kanika Chhaka, Saitan Bagicha, Mehindipur, Sutahat, Kaji Bazar, Tulasipur, Deula Sahi, Gorakabar, Samaj Office Area, Tinikonia Bagicha, Jobra, Korapokhari, Sikharpur, Potapokhari, Badambadi, Nuapada, Mohanadivihar, Aparna Nagar, Lower Police Colony, Rajabagicha, Khannagar, Buxibazar, Jagatpur, Deer Park.
  - CMC is in constant contact with District Administration, JICA Official, E.E, Mohanadi South Division, Fire Service Department, ODRAF to mitigate water logging problem of CMC area.
  - Municipal Commissioner along with other official are moving the affected area to address the problem of public.
-

**Location of Pumps sets with pump drivers for possible flood and draining out of Rain Water of Cuttack City – Monsoon 2022**

SI No	Name of the JE / AE	Location	Ward No	HP of Pump Set	Name of the ump Driver			Name of the Security Guards
					CMC	Service provided by M/S Nirakar Security & Intelligence service pvt. Ltd.	Services provide by M/S Swornadevi Agency	Service provided by M/S Swornadevi Agency
1	Manoj Devta	Bidanasi Kumbhar Sahi	1	5		Saroj Rout, 6371476025		
2	Manoj Devta	Infront of Gas Depot Bidanasi	1	5	SK Manan, 8637285114			
3	Manoj Devta	Bandha chhaka	1	5		Saroj Rout, 6371476025		
4	Manoj Devta	Hairanpur Basti	1	5		Saroj Rout, 6371476025		
5	Manoj Devta	Bidanasi Sai Apratment (Laxmi Nagar Lane)	1	24			Mirza Amzad Beg, 8637285114	Abhisek Senapati, 7008140504
6	Dillip Ku Sahu	Uppar police colony	7	14		Jagannath Biswal, 9040229735		
7	Dillip Ku Sahu	Idga Stand, Post 1	7	10		Jagannath Biswal, 9040229735		
8	Dillip Ku Sahu	Idga Stand, Post 2	7	5		Jagannath Biswal, 9040229735		
9	Dillip Ku Sahu	PK Mohanty Gali	7	5		Arabinda Parida, 7381727647		
10	Dillip Ku Sahu	Bengali Sahi	7	10		Arabinda Parida, 7381727647		
11	Dillip Ku Sahu	Shivaji nagar Stand, post 1	7	24			Biswajit Parida, 7381440940	Sanjit Ku Behera, 8763534963
12	Dillip Ku Sahu	Tanla Sahi	8	5		Arabinda Parida, 7381727647		
13	Dillip Ku Sahu	Hatua Sahi, Stand Post 1	8	10		Govinda Rout, 7381514284		
14	Dillip Ku Sahu	Infront Akhandalamani Mandira	8	10		Govinda Rout, 7381514284		

15	Dillip Ku Sahu	Hatua sahi Basti	8	5		Govinda Rout, 7381514284		
16	Dillip Ku Sahu	Bila Sahi	9	10		Ashok Muduli, 9776882622		
17	Dillip Ku Sahu	Bila Sahi	9	14		Ashok Muduli, 9776882622		
18	Dillip Ku Sahu	Collector Res	9	10		Ashok Muduli, 9776882622		
19	Dillip Ku Sahu	Stewart Patna	9	5		Ashok Muduli, 9776882622		
20	Dillip Ku Sahu	Ramgarh	10	5		Mihir Ranjan swain, 8917351223		
21	Dillip Ku Sahu	Saitan Bagicha	10	5		Mihir Ranjan swain, 8917351223		
22	Dillip Ku Sahu	Reba Bagicha	10	14		Mihir Ranjan swain, 8917351223		
23	Dillip Ku Sahu	Sidheswar sahi Pond	10	5		Mihir Ranjan swain, 8917351223		
24	Dillip Ku Sahu	Keonjhar Colony	10	5	M. Rama Rao, 9040366580			
25	Dillip Ku Sahu	Justice Naidu Res	10	5	M. Rama Rao, 9040366580			
26	Sanjeeb Ku Pradhan	Sishu Bhawan	11	24	Debaraj Sahoo, 9777079940			
27	Sanjeeb Ku Pradhan	High Court	11	5	Debaraj Sahoo, 9777079940			
28	Sanjeeb Ku Pradhan	Amala Club	13	14		A. Lokanath, 9853326115		
29	Sanjeeb Ku Pradhan	Habib Pond	14	10		Aslum Bux, 9861283516		
30	Dillip Ku Sahu	Durga Nursingh Home	15	10		Ganesh Rout, 7873788700		
31	Dillip Ku Sahu	Sutahat Church Front	15	5		Ganesh Rout, 7873788700		
32	Dillip Ku Sahu	Gorakabar School	16	5		Ganesh Rout, 7873788700		
33	Dillip Ku Sahu	Gorakabar Pokhari	16	5		Ganesh Rout, 7873788700		

34	Dillip Ku Sahu	Dear Park	16	10	Bharat Dalabehera, 9090664551			
35	Dillip Ku Sahu	Dear Park	16	5	Bharat Dalabehera, 9090664551			
36	Sanjeeb Ku Pradhan	Satyarao Badi	17	10		Aslum Bux, 9861283516		
37	Lalitendu Nayak	Chunabhati Gali	18	5		SK Sagir, 9338195612		
38	Sanjeeb Ku Pradhan	Dewan Bazar Chamara sahi	19	5		Aslum Bux, 9861283516		
39	Sanjeeb Ku Pradhan	Dewan Bazar Tanti sahi	19	5		Aslum Bux, 9861283516		
40	Subash Ch Sahu	Chandan Pokhari	21	14	Nrusingh Parida, 9938204484			
41	Lalitendu Nayak	Makarba Sahi Pijuli Bagicha / Bengali Basti	22	5		Makar Ghadei, 9237325061		
42	Lalitendu Nayak	Dhobi lane / makarba sAhi Garrage / Hong kong Hotel lane	22	5		Makar Ghadei, 9237325061		
43	Lalitendu Nayak	Muslim Basti	22	5		Makar Ghadei, 9237325061		
44	Lalitendu Nayak	Mangaraj Colony	22	5		Makar Ghadei, 9237325061		
45	Lalitendu Nayak	Gamamiya Gali / Kadam E- Rasool	23	5		SK Sagir, 9338195612		
46	Subash Ch Sahu	samanta sahi pokhari	24	14	Laxmidhar Champati, 7205759100			
47	Subash Ch Sahu	Mulia Basti	24	5	Laxmidhar Champati, 7205759100			
48	Subash Ch Sahu	Near Okila Res	24	5	Abhiram Mallick, 9438816244			
49	Subash Ch Sahu	Near Old Souchalaya	24	5	Abhiram Mallick, 9438816244			
50	Subash Ch Sahu	Brundaban Gada	24	24			Bikash Muduli, 9861628814	Prabhat Ku Mulia, 9238824864
51	Lalitendu Nayak	Buxi Pokhari, Badhei sahi	25	5		Pabitra Rout, 7815062347		



52	Lalitendu Nayak	Badhei sahi, Buxi Bazar	25	5		Pabitra Rout, 7815062347		
53	Lalitendu Nayak	Basturi Matha	25	5		Pabitra Rout, 7815062347		
54	Lalitendu Nayak	Kumbhar Sahi	26	5			Suryakanti Harichandan, 9938339193	
55	Lalitendu Nayak	Kathagada sahi, Kumbhar Sahi	26	14			Suryakanti Harichandan, 9938339193	
56	Lalitendu Nayak	Harizan Sahi	26	5			Suryakanti Harichandan, 9938339193	
57	Lalitendu Nayak	Over MSWC 1( JICA Drain) back side new Rousapatana	27	24			Azad Khan, 8917272616	Himanshu Behera, 9090856225 & Debasish Behera, 9337408587
58	Lalitendu Nayak	Over MSWC 1( JICA Drain) back side new Rousapatana	27	24			Manas Sahani, 7008118562	Himanshu Behera, 9090856225 & Debasish Behera, 9337408587
59	Lalitendu Nayak	Over MSWC 1( JICA Drain) back side new Rousapatana	27	24			Pratap Ku Behera, 9861473071	Himanshu Behera, 9090856225 & Debasish Behera, 9337408587
60	Lalitendu Nayak	Rausapatana Pokhari	27	5		Dipti Ranjan Muduli, 9778502682		
61	Lalitendu Nayak	New Rausapatana I	27	5		Dipti Ranjan Muduli, 9778502682		
62	Lalitendu Nayak	New Rausapatana II	27	5		Dipti Ranjan Muduli, 9778502682		
63	Subash Ch Sahu	Rajabagicha police Colony	28	24	Fakira Parida, 9778879781			Debadutta Samal, 9692351985
64	Subash Ch Sahu	Lunia sahi	29	5			Jayadev Khatei, 8249461210	
65	Subash Ch Sahu	Harijan Pada	29	5			Jayadev Khatei, 8249461210	
66	Subash Ch Sahu	Back Side of JKC Club	29	5	Kumar Behera, 8763983231			
67	Subash Ch Sahu	Pithapur Pond	29	14	Kumar Behera, 8763983231			

68	Subash Ch Sahu	Telegu Basti	29	5	Kumar Behera, 8763983231		
69	Subash Ch Sahu	Pratp Mohanty Res	30	5		A. Lokanath, 9853326115	
70	Subash Ch Sahu	Amiya Mohanty Lane	30	5		A. Lokanath, 9853326115	
71	Subash Ch Sahu	Hanuman Gali	30	5		A. Lokanath, 9853326115	
72	Subash Ch Sahu	Bamphi Sahi	30	5		A. Lokanath, 9853326115	
73	Bipn Bihari Pradhan	Sagadia Sahi, Hanuman Temple	31	10		Manoj Rout, 9692120948	
74	Bipn Bihari Pradhan	Gupchup Gali	31	5		Manoj Rout, 9692120948	
75	Bipn Bihari Pradhan	Khuntia Lane	31	5		Manoj Rout, 9692120948	
76	Bipn Bihari Pradhan	Malaisahi Pokhari	31	5		Manoj Rout, 9692120948	
77	Bipn Bihari Pradhan	BSNL Office	31	5		Manoj Rout, 9692120948	
78	Bipn Bihari Pradhan	Radha Nath Ratha	31	24			Sasanka Parida, 9337126119
79	Bipn Bihari Pradhan	Thoria sahi Mulia Basti	33	5		RatikantavBiswal, 9438561588	
80	Bipn Bihari Pradhan	Ghasia Sahi Pond	33	5		RatikantavBiswal, 9438561588	
81	Bipn Bihari Pradhan	Nayak sAhi	33	5		RatikantavBiswal, 9438561588	
82	Bipn Bihari Pradhan	Moca Masjid Lane, Kesharpur	33	5		RatikantavBiswal, 9438561588	
83	Bipn Bihari Pradhan	Phandi Colony	35	5	Gyanendra Dash, 9556562502		
84	Bipn Bihari Pradhan	AHRCC Premises	35	10	Gyanendra Dash, 9556562502		
85	Bipn Bihari Pradhan	Mochi Sahi Chhaka	35	10	Gyanendra Dash, 9556562502		
86	Bipn Bihari Pradhan	Mochi Sahi Chhaka	35	10	Gyanendra Dash, 9556562502		
87	Bipn Bihari Pradhan	Mochi Sahi Chhaka	35	24	Gyanendra Dash, 9556562502		Bhiku Naik, 8773821427

88	Gitarani Sahu	Roxy Lane	36	10		Sachitra Rout, 9861017603		
89	Gitarani Sahu	plaza Lane	36	10		Sachitra Rout, 9861017603		
90	Gitarani Sahu	Sangam Hall Lane	36	5		Sachitra Rout, 9861017603		
91	Gitarani Sahu	Maa Mangala Temple Sankarpur	37	5		Sachitra Rout, 9861017603		
92	Gitarani Sahu	Malgodown	38	10	Surendra Mohanty, 8895796373			Imran Khan, 9337313133
93	Gitarani Sahu	Malgodown	38	10	Surendra Mohanty, 8895796373			Imran Khan, 9337313133
94	Gitarani Sahu	Malgodown	38	10	Surendra Mohanty, 8895796373			Imran Khan, 9337313133
95	N Khan	Pareswar sahi Temple	39	5		Chandan Muduli, 8260141226		
96	Bipn Bihari Pradhan	Jamal Basti	40	5	Hemanta Swain, 8908262527			
97	Bipn Bihari Pradhan	Charigharia Xavier School	40	5	Hemanta Swain, 8908262527			
98	Bipn Bihari Pradhan	Charigharia pond	40	5	Hemanta Swain, 8908262527			
99	Bipn Bihari Pradhan	Sunababu Gali, Jena Sahi	40	5	Hemanta Swain, 8908262527			
100	Bipn Bihari Pradhan	Pala Mandap	40	5		Amarendra Swain, 6371788263		
101	Bipn Bihari Pradhan	Jobra Nadikula Sahi	40	5		Amarendra Swain, 6371788263		
102	Bipn Bihari Pradhan	Biswa Hindu Parishad Gada	40	5		Amarendra Swain, 6371788263		
103	Bipn Bihari Pradhan	Great India Transport Gada	40	5		Amarendra Swain, 6371788263		
104	N Khan	Jobra Majhisahi (Ajay Behera Res.)	41	5		Subash Swain, 9778681172		
105	N Khan	Sani Mandira	41	5		Subash Swain, 9778681172		
106	N Khan	Majhi Sahi Jobra	41	5		Subash Swain, 9778681172		

107	N Khan	Mallhasahi	41	5		Subash Swain, 9778681172		
108	N Khan	Talajahi	41	5		Jagannath Majhi, 8260838600		
109	N Khan	Trinath sahi, Jobra / Near Bhagirathi Sukla Res.	41	5		Jagannath Majhi, 8260838600		
110	N Khan	Raheman Chhak	41	5		Jagannath Majhi, 8260838600		
111	N Khan	Mallaha Sahi	41	5		Jagannath Majhi, 8260838600		
112	N Khan	Jobra stand post I	41	24			Debabrata Mangaraj, 9439149306	Tapas Ku Ratha, 7008123674
113	N Khan	Jobra stand post II	41	24			Alok Ku Behera, 8637298914	Tapas Ku Ratha, 7008123674
114	N Khan	Jobra stand post II	41	24			Alok Ku Behera, 8637298914	Tapas Ku Ratha, 7008123674
115	Aditya Narayan Mishra	Near Manmohan Sahu House	42	5		Bikram Sahani, 8144525675		
116	Aditya Narayan Mishra	Dhobi Sahi UP Schl	42	5		Bikram Sahani, 8144525675		
117	Aditya Narayan Mishra	Kandoi House	42	10		Bikram Sahani, 8144525675		
118	Aditya Narayan Mishra	Matha Sahi	42	5		Nibas Pani, 7735579210		
119	Aditya Narayan Mishra	OMP Batallian	42	5		Nibas Pani, 7735579210		
120	Aditya Narayan Mishra	Maitri Vihar	43	5		Dolagobinda Parida, 9938494371		
121	Aditya Narayan Mishra	Kaibalya Vihar	43	5		Dolagobinda Parida, 9938494371		
122	Aditya Narayan Mishra	Ananda Vihar	43	10		Dolagobinda Parida, 9938494371		
123	Aditya Narayan Mishra	Sunyabasi Matha	43	5		Dolagobinda Parida, 9938494371		

124	Aditya Narayan Mishra	Shanti Vihar	43	5		Dolagobinda Parida, 9938494371		
125	Aditya Narayan Mishra	AG Colony	43	10	Hadu Thapa, 9437274542			
126	Aditya Narayan Mishra	AG Office	43	5	Hadu Thapa, 9437274542			
127	Gitarani Sahu	Shyama sundar Matha Stand point pump I	44	10	Rabindra Ku Panda, 9337837522			
128	Gitarani Sahu	Shyama sundar Matha Stand point pump II	44	24	Rabindra Ku Panda, 9337837522			
129	Gitarani Sahu	Heaveninn Lane	44	5	Rabindra Ku Panda, 9337837522			
130	Gitarani Sahu	Khan Nagar Chandanpadia	45	5		Gopal Bhoi, 9861465215		
131	Gitarani Sahu	Khannagar Nua Sahi	45	5		Gopal Bhoi, 9861465215		
132	Gitarani Sahu	Khannagar Surjya Vihar	45	5		Gopal Bhoi, 9861465215		
133	N Khan	Talashi	46	5			Muna Jena, 8144160114	
134	N Khan	Sikharpur Uppar Sahi	46	5			Muna Jena, 8144160114	
135	N Khan	Korapokhari	46	5		Bichitra rout, 9438451104		
136	N Khan	Nadikula Sahi	46	5		Bichitra rout, 9438451104		
137	N Khan	Susama Bhawan	46	5		Bichitra rout, 9438451104		
138	N Khan	Kali Boda Stand Post I	46	20		Y. Santosh, 9853452900		
139	N Khan	Kali Boda Stand Post II	46	10		Y. Santosh, 9853452900		
140	N Khan	Diangadia Shiva Mandira	46	5		Y. Santosh, 9853452900		
141	N Khan	Kamalakanta Vidya Pitha I	46	24			Akshya Ku Parida, 7873179463	Ranjan Malik, 96583585533
142	Aditya Narayan Mishra	Mahanadi Vihar	47	14		Ranjan Muduli, 9778065161		

143	Aditya Narayan Mishra	Mahanadi Vihar	47	14		Ranjan Muduli, 9778065161		
144	N Khan	Laxmanpur	48	10		Anil Ku Sahani, 8917272754		
145	N Khan	Nimpur	48	10		Anil Ku Sahani, 8917272754		
146	N Khan	Pandasahi	48	5		Anil Ku Sahani, 8917272754		
147	N Khan	Bhubanpur	48	5		Chintu Rout, 9938698229		
148	N Khan	Sikaripur	48	5		Chintu Rout, 9938698229		
149	N Khan	Immam nagar	49	5		Chandan Muduli, 8260141226		
150	N Khan	Gopabandhu Nagar	49	5		Chandan Muduli, 8260141226		
151	N Khan	Nankar Jena Sahi	49	5		Chandan Muduli, 8260141226		
152	N Khan	Nankar Sethi Sahi	49	5		Chandan Muduli, 8260141226		
153	N Khan	Sadguru Hospital Backside	49	5		Chandan Muduli, 8260141226		
154	N Khan	Jagatpur Majhi Sahi	49	5		Satyajit Khandual, 9937496678		
155	N Khan	New Tarala / Senapati colony / Near Axix Bank	49	5		Satyajit Khandual, 9937496678		
156	N Khan	New Tarol	49	5		Satyajit Khandual, 9937496678		
157	N Khan	Parida Sahi	49	5		Satyajit Khandual, 9937496678		
158	Pratap Ku Samal	Bhuyan Sahi	50	10		Prasant Ku Parida, 9776161633		
159	Pratap Ku Samal	Kunjabihari Lane	50	5		Prasant Ku Parida, 9776161633		
160	Pratap Ku Samal	Siba Mandira	50	5		Prasant Ku Parida, 9776161633		
161	Pratap Ku Samal	Telugu Basti	50	10		Prasant Ku Parida, 9776161633		
162	Pratap Ku Samal	Bali Sahi	50	5		Prasant Ku Parida, 9776161633		

163	Pratap Ku Samal	Ramesh Behera	51	10		Samir Pani, 9937035565		
164	Pratap Ku Samal	Chandi Mandir	51	10		Samir Pani, 9937035565		
165	Pratap Ku Samal	Gopinatha Bihar	51	5		Samir Pani, 9937035565		
166	Pratap Ku Samal	Sani Manidra Nua Sahi	51	5		Samir Pani, 9937035565		
167	Pratap Ku Samal	Pal Sir	51	5		Samir Pani, 9937035565		
168	Pratap Ku Samal	Bijay Sir	51	5		Indramani Muduli, 9776985906		
169	Pratap Ku Samal	Kanhu Mishra	51	5		Indramani Muduli, 9776985906		
170	Pratap Ku Samal	Gadi Gasal	51	10		Indramani Muduli, 9776985906		
171	Pratap Ku Samal	Nari Barala	51	5		Indramani Muduli, 9776985906		
172	Gitarani Sahu	Raj Garden	52	10			Mahesh Das, 7606986400	
173	Gitarani Sahu	Kajidiha	52	5			Mahesh Das, 7606986400	
174	Gitarani Sahu	Sriram Nagar	52	10		Pradipta Ku Mohanty, 8114362527		
175	Gitarani Sahu	Binayak Vihar	52	10		Pradipta Ku Mohanty, 8114362527		
176	Gitarani Sahu	Panda Nursing Home	52	5		Pradipta Ku Mohanty, 8114362527		
177	Aditya Narayan Mishra	Darghapatna New Colony I	53	5		Chittaranjan Nayak, 9776853543		
178	Aditya Narayan Mishra	Baya Baba Matha / Red Cross Field	53	10		Chittaranjan Nayak, 9776853543		
179	Aditya Narayan Mishra	Atharabakhara Melan padia	53	5		Chittaranjan Nayak, 9776853543		
180	Aditya Narayan Mishra	Dula Dei Temple	53	5		Chittaranjan Nayak, 9776853543		

181	Aditya Narayan Mishra	Sahara Sahi	53	5		Samarendra Swain, 8338966931		
182	Aditya Narayan Mishra	Sani Temple	53	5		Samarendra Swain, 8338966931		
183	Aditya Narayan Mishra	Shreema Lane	53	5		Samarendra Swain, 8338966931		
184	Aditya Narayan Mishra	Andarpur	53	5		Samarendra Swain, 8338966931		
185	Aditya Narayan Mishra	Neherupalli	54	5	Hadu Thapa, 9437274542			
186	Aditya Narayan Mishra	Gandhipalli	54	5	Hadu Thapa, 9437274542			
187	Aditya Narayan Mishra	Cuttack College	55	5		Nibas Pani, 7735579210		
188	Pratap Ku Samal	Kaji Patana Mandap	56	10		Pratap Parida, 8338078568		
189	Pratap Ku Samal	Kaji Patana Mandap	56	10		Pratap Parida, 8338078568		
190	Pratap Ku Samal	Mangala Mandir	56	5		Pratap Parida, 8338078568		
191	Pratap Ku Samal	Uttam pur	56	5		Pratap Parida, 8338078568		
192	Pratap Ku Samal	Hanuman Mandir	56	5		Pratap Parida, 8338078568		
193	Pratap Ku Samal	Nadi Bandha	57	15		Pravat Sahani, 7381856510		
194	Pratap Ku Samal	Nua Sahi	57	5		Pravat Sahani, 7381856510		
195	Pratap Ku Samal	Paika Sahi	57	20		Pravat Sahani, 7381856510		
196	Pratap Ku Samal	Srikoruan	57	10		Pravat Sahani, 7381856510		
197	Pratap Ku Samal	Old Kacharamala	59	10		Prakash Muduli, 7064131491		
198	Pratap Ku Samal	New Kacharamala	59	5		Prakash Muduli, 7064131491		
199	Pratap Ku Samal	Nakhara	59	5		Prakash Muduli, 7064131491		



## 6. India Disaster Resource Network (IDRN)

SRL No.	Item Details	Quantity	Item Description	Department/Agency Name
1	ITEM CODE :248 ITEM :Polythene Sheet	0 Meter	LOCATION : Tahasil Office Tangi-Choudwar SOURCE : Govt LAST UPDATATION : 09/07/2021	DEPT NAME :Tahasli office Tangi-choudwar DEPT ADDR :Tahasli office Tangi-choudwar CONTACT NO. : 0671-249174
2	ITEM CODE :252 ITEM :Four wheel drive vehicle	1 Nos	LOCATION : Block Head Quarter SOURCE : Govt LAST UPDATATION : 09/07/2021	DEPT NAME :BDO Tangi-Choudwar DEPT ADDR :BDO Office Tangi-Choudwar Dist Cuttack CONTACT NO. : 06712695374
3	ITEM CODE :276 ITEM :Mobile Phone GSM	1 Nos	LOCATION : Block Head Quarter SOURCE : Govt LAST UPDATATION : 09/07/2021	DEPT NAME :BDO Tangi-Choudwar DEPT ADDR :BDO Office Tangi-Choudwar Dist Cuttack CONTACT NO. : 06712695374
4	ITEM CODE :248 ITEM :Polythene Sheet	0 Meter	LOCATION : R.I. Office SOURCE : Govt LAST UPDATATION : 13/08/2020	DEPT NAME :Tahasildar Banki DEPT ADDR :R & DM CONTACT NO. : 0672324023
5	ITEM CODE :248 ITEM :Polythene Sheet	0 Meter	LOCATION : Tahasil Office Cuttack Sadar SOURCE : Govt LAST UPDATATION : 13/08/2020	DEPT NAME :Tahasil Office Cuttack Sadar DEPT ADDR :Tahasil Office Cuttack Sadar CONTACT NO. : 0671-250705
6	ITEM CODE :248 ITEM :Polythene Sheet	0 Meter	LOCATION : Tahasil office Nischintakoili SOURCE : Govt LAST UPDATATION : 13/08/2020	DEPT NAME :Tahasil Office Nischintakoili DEPT ADDR :R & DM CONTACT NO. : 0671-235363
7	ITEM CODE :248 ITEM :Polythene Sheet	1617 Meter	LOCATION : Tahasil Office Niali SOURCE : Govt LAST UPDATATION : 13/08/2020	DEPT NAME :Tahasil Office Niali DEPT ADDR :R & DM CONTACT NO. : 0671-280339
8	ITEM CODE :248 ITEM :Polythene Sheet	1617 Meter	LOCATION : Tahasil Office Niali SOURCE : Govt LAST UPDATATION : 13/08/2020	DEPT NAME :Tahasil Office Niali DEPT ADDR :R & DM CONTACT NO. : 0671-280339
9	ITEM CODE :248 ITEM :Polythene Sheet	0 Meter	LOCATION : Tahasil Office Narasinghpur SOURCE : Govt LAST UPDATATION : 13/08/2020	DEPT NAME :Tahasil Office Narasinghpur DEPT ADDR :Tahasil Office Narasinghpur CONTACT NO. : 06721-27023
10	ITEM CODE :248 ITEM :Polythene Sheet	0 Meter	LOCATION : Tahasil Office Mahanga SOURCE : Govt LAST UPDATATION : 13/08/2020	DEPT NAME :Tahasil Office Mahanga DEPT ADDR :Tahasil Office Mahanga CONTACT NO. : 0671-235414
11	ITEM CODE :248 ITEM :Polythene Sheet	0 Meter	LOCATION : Tahasil Godown SOURCE : Govt LAST UPDATATION : 13/08/2020	DEPT NAME :Tahasil Office Damapada DEPT ADDR :R & DM CONTACT NO. : 06723-24650
12	ITEM CODE :248 ITEM :Polythene Sheet	0 Meter	LOCATION : Tahasil Office Kissanagar SOURCE : Govt LAST UPDATATION : 13/08/2020	DEPT NAME :Tahasil Office Kissanagar DEPT ADDR :Tahasil Office Kissanagar CONTACT NO. : 0671-235957
13	ITEM CODE :248 ITEM :Polythene Sheet	0 Meter	LOCATION : Tahasil Office Kissanagar SOURCE : Govt LAST UPDATATION : 13/08/2020	DEPT NAME :Tahasil Office Kissanagar DEPT ADDR :Tahasil Office Kissanagar CONTACT NO. : 0671-235957

## District Disaster Management Plan 2022

SRL No.	Item Details	Quantity	Item Description	Department/Agency Name
14	ITEM CODE :248 ITEM :Polythene Sheet	4375 Meter	LOCATION : Tahasil Office Kantapada SOURCE : Govt LAST UPDATATION : 13/08/2020	DEPT NAME :Tahasil Office Kantapada DEPT ADDR :Tahasil Office Kantapada CONTACT NO. : 0671-280504
15	ITEM CODE :248 ITEM :Polythene Sheet	25 Sets	LOCATION : Tahasil Office Baranga SOURCE : Govt LAST UPDATATION : 13/08/2020	DEPT NAME :Tahasil Office Baranga DEPT ADDR :Tahasil Office Baranga CONTACT NO. : 0671-287003
16	ITEM CODE :248 ITEM :Polythene Sheet	0 Meter	LOCATION : Tahasil Office Badamba SOURCE : Govt LAST UPDATATION : 13/08/2020	DEPT NAME :Tahasil Office Baramba DEPT ADDR :Tahasil Office Baramba CONTACT NO. : 06721-27322
17	ITEM CODE :248 ITEM :Polythene Sheet	1883 Meter	LOCATION : Tahasil Office Atghagarh SOURCE : Govt LAST UPDATATION : 13/08/2020	DEPT NAME :Tahasil Office Athagarh DEPT ADDR :Tahasil Office Athagarh CONTACT NO. : 06723-22023
18	ITEM CODE :248 ITEM :Polythene Sheet	15281 Meter	LOCATION : Emergency Godwan SOURCE : Govt LAST UPDATATION : 07/08/2020	DEPT NAME :Collectorate Cuttack DEPT ADDR :Emergency Relief Collectorate Cuttack CONTACT NO. : 06712507842
19	ITEM CODE :248 ITEM :Polythene Sheet	1274 Meter	LOCATION : Tahasil Head Quarter SOURCE : Govt LAST UPDATATION : 07/08/2020	DEPT NAME :Tahasil Office Tigiria DEPT ADDR :R & DM Deptt CONTACT NO. : 06723225622
20	ITEM CODE :248 ITEM :Polythene Sheet	0 Meter	LOCATION : Tahasil, Salipur SOURCE : Govt LAST UPDATATION : 07/08/2020	DEPT NAME :Tahasil Salipur DEPT ADDR :R & DM CONTACT NO. : 0671-235223
21	ITEM CODE :141 ITEM :Electric Generator (10 kv)	2 Nos	LOCATION : Emergency Collectorate, Cuttack SOURCE : Govt LAST UPDATATION : 07/08/2020	DEPT NAME :Collectorate Cuttack DEPT ADDR :Emergency Relief Collectorate Cuttack CONTACT NO. : 06712507842
22	ITEM CODE :275 ITEM :INMARSAT	2 Nos	LOCATION : Available with steno to Collector SOURCE : Govt LAST UPDATATION : 07/08/2020	DEPT NAME :Collectorate Cuttack DEPT ADDR :Emergency Relief Collectorate Cuttack CONTACT NO. : 06712507842
23	ITEM CODE :344 ITEM :Electric Torch	1 Nos	LOCATION : CHARIBATIA CHOUDWAR SOURCE : PSUnits LAST UPDATATION : 06/08/2020	DEPT NAME :Indian Oil Corporation Limited DEPT ADDR :CHARATIA AFS/ INDIAN OIL CORPORATION LTD CONTACT NO. : 06712494305
24	ITEM CODE :347 ITEM :Office building	1 Nos	LOCATION : CHARIBATIA CHOUDWAR SOURCE : PSUnits LAST UPDATATION : 06/08/2020	DEPT NAME :Indian Oil Corporation Limited DEPT ADDR :CHARATIA AFS/ INDIAN OIL CORPORATION LTD CONTACT NO. : 06712494305
25	ITEM CODE :357 ITEM :Rope	1 Nos	LOCATION : CHARIBATIA CHOUDWAR SOURCE : PSUnits LAST UPDATATION : 06/08/2020	DEPT NAME :Indian Oil Corporation Limited DEPT ADDR :CHARATIA AFS/ INDIAN OIL CORPORATION LTD CONTACT NO. : 06712494305
26	ITEM CODE :358 ITEM :Bucket	2 Nos	LOCATION : CHARIBATIA CHOUDWAR SOURCE : PSUnits LAST UPDATATION : 06/08/2020	DEPT NAME :Indian Oil Corporation Limited DEPT ADDR :CHARATIA AFS/ INDIAN OIL CORPORATION LTD CONTACT NO. : 06712494305

## District Disaster Management Plan 2022

SRL No.	Item Details	Quantity	Item Description	Department/Agency Name
27	ITEM CODE :360 ITEM :Hose/hose fitting	1 Nos	LOCATION : CHARIBATIA CHOUDWAR SOURCE : PSUnits LAST UPDATION : 06/08/2020	DEPT NAME :Indian Oil Corporation Limited DEPT ADDR :CHARATIA AFS/ INDIAN OIL CORPORATION LTD CONTACT NO. : 06712494305
28	ITEM CODE :365 ITEM :Air Compressor	1 Nos	LOCATION : CHARIBATIA CHOUDWAR SOURCE : PSUnits LAST UPDATION : 06/08/2020	DEPT NAME :Indian Oil Corporation Limited DEPT ADDR :CHARATIA AFS/ INDIAN OIL CORPORATION LTD CONTACT NO. : 06712494305
29	ITEM CODE :339 ITEM :Hacksaw	1 Nos	LOCATION : CHARIBATIA CHOUDWAR SOURCE : PSUnits LAST UPDATION : 06/08/2020	DEPT NAME :Indian Oil Corporation Limited DEPT ADDR :CHARATIA AFS/ INDIAN OIL CORPORATION LTD CONTACT NO. : 06712494305
30	ITEM CODE :334 ITEM :Helmet	7 Nos	LOCATION : CHARIBATIA CHOUDWAR SOURCE : PSUnits LAST UPDATION : 06/08/2020	DEPT NAME :Indian Oil Corporation Limited DEPT ADDR :CHARATIA AFS/ INDIAN OIL CORPORATION LTD CONTACT NO. : 06712494305
31	ITEM CODE :341 ITEM :Ceiling hook	2 Nos	LOCATION : CHARIBATIA CHOUDWAR SOURCE : PSUnits LAST UPDATION : 06/08/2020	DEPT NAME :Indian Oil Corporation Limited DEPT ADDR :CHARATIA AFS/ INDIAN OIL CORPORATION LTD CONTACT NO. : 06712494305
32	ITEM CODE :329 ITEM :Aluminum ladder	3 Nos	LOCATION : CHARIBATIA CHOUDWAR SOURCE : PSUnits LAST UPDATION : 06/08/2020	DEPT NAME :Indian Oil Corporation Limited DEPT ADDR :CHARATIA AFS/ INDIAN OIL CORPORATION LTD CONTACT NO. : 06712494305
33	ITEM CODE :306 ITEM :LEL Meter	1 Nos	LOCATION : CHARIBATIA CHOUDWAR SOURCE : PSUnits LAST UPDATION : 06/08/2020	DEPT NAME :Indian Oil Corporation Limited DEPT ADDR :CHARATIA AFS/ INDIAN OIL CORPORATION LTD CONTACT NO. : 06712494305
34	ITEM CODE :291 ITEM :Containers of AFFF	0 Nos	LOCATION : CHARIBATIA CHOUDWAR SOURCE : PSUnits LAST UPDATION : 06/08/2020	DEPT NAME :Indian Oil Corporation Limited DEPT ADDR :CHARATIA AFS/ INDIAN OIL CORPORATION LTD CONTACT NO. : 06712494305
35	ITEM CODE :335 ITEM :Basket	1 Nos	LOCATION : CHARIBATIA CHOUDWAR SOURCE : PSUnits LAST UPDATION : 06/08/2020	DEPT NAME :Indian Oil Corporation Limited DEPT ADDR :CHARATIA AFS/ INDIAN OIL CORPORATION LTD CONTACT NO. : 06712494305
36	ITEM CODE :286 ITEM :NBC face mask	1 Nos	LOCATION : CHARIBATIA CHOUDWAR SOURCE : PSUnits LAST UPDATION : 06/08/2020	DEPT NAME :Indian Oil Corporation Limited DEPT ADDR :CHARATIA AFS/ INDIAN OIL CORPORATION LTD CONTACT NO. : 06712494305
37	ITEM CODE :276 ITEM :Mobile Phone GSM	1 Nos	LOCATION : CHARIBATIA CHOUDWAR SOURCE : PSUnits LAST UPDATION : 06/08/2020	DEPT NAME :Indian Oil Corporation Limited DEPT ADDR :CHARATIA AFS/ INDIAN OIL CORPORATION LTD CONTACT NO. : 06712494305
38	ITEM CODE :222 ITEM :Water tank	1 Nos	LOCATION : CHARIBATIA CHOUDWAR SOURCE : PSUnits LAST UPDATION : 06/08/2020	DEPT NAME :Indian Oil Corporation Limited DEPT ADDR :CHARATIA AFS/ INDIAN OIL CORPORATION LTD CONTACT NO. : 06712494305

## District Disaster Management Plan 2022

SRL No.	Item Details	Quantity	Item Description	Department/Agency Name
39	ITEM CODE :222 ITEM :Water tank	0 Liter	LOCATION : CHARIBATIA CHOUDWAR SOURCE : PSUnits LAST UPDATATION : 06/08/2020	DEPT NAME :Indian Oil Corporation Limited DEPT ADDR :CHARATIA AFS/ INDIAN OIL CORPORATION LTD CONTACT NO. : 06712494305
40	ITEM CODE :221 ITEM :Water filter	1 Nos	LOCATION : CHARIBATIA CHOUDWAR SOURCE : PSUnits LAST UPDATATION : 06/08/2020	DEPT NAME :Indian Oil Corporation Limited DEPT ADDR :CHARATIA AFS/ INDIAN OIL CORPORATION LTD CONTACT NO. : 06712494305
41	ITEM CODE :205 ITEM :First aid kits	2 Nos	LOCATION : CHARIBATIA CHOUDWAR SOURCE : PSUnits LAST UPDATATION : 06/08/2020	DEPT NAME :Indian Oil Corporation Limited DEPT ADDR :CHARATIA AFS/ INDIAN OIL CORPORATION LTD CONTACT NO. : 06712494305
42	ITEM CODE :201 ITEM :Stretcher normal	1 Nos	LOCATION : CHARIBATIA CHOUDWAR SOURCE : PSUnits LAST UPDATATION : 06/08/2020	DEPT NAME :Indian Oil Corporation Limited DEPT ADDR :CHARATIA AFS/ INDIAN OIL CORPORATION LTD CONTACT NO. : 06712494305
43	ITEM CODE :193 ITEM :Oil Installation fire fighting team	6 Nos	LOCATION : CHARIBATIA CHOUDWAR SOURCE : PSUnits LAST UPDATATION : 06/08/2020	DEPT NAME :Indian Oil Corporation Limited DEPT ADDR :CHARATIA AFS/ INDIAN OIL CORPORATION LTD CONTACT NO. : 06712494305
44	ITEM CODE :191 ITEM :Dry Chemical Powder	0 Bags	LOCATION : CHARIBATIA CHOUDWAR SOURCE : PSUnits LAST UPDATATION : 06/08/2020	DEPT NAME :Indian Oil Corporation Limited DEPT ADDR :CHARATIA AFS/ INDIAN OIL CORPORATION LTD CONTACT NO. : 06712494305
45	ITEM CODE :190 ITEM :Fire Fighting Foam	0 Liter	LOCATION : CHARIBATIA CHOUDWAR SOURCE : PSUnits LAST UPDATATION : 06/08/2020	DEPT NAME :Indian Oil Corporation Limited DEPT ADDR :CHARATIA AFS/ INDIAN OIL CORPORATION LTD CONTACT NO. : 06712494305
46	ITEM CODE :179 ITEM :DCP Type	19 Nos	LOCATION : CHARIBATIA CHOUDWAR SOURCE : PSUnits LAST UPDATATION : 06/08/2020	DEPT NAME :Indian Oil Corporation Limited DEPT ADDR :CHARATIA AFS/ INDIAN OIL CORPORATION LTD CONTACT NO. : 06712494305
47	ITEM CODE :177 ITEM :CO2 Type	5 Nos	LOCATION : CHARIBATIA CHOUDWAR SOURCE : PSUnits LAST UPDATATION : 06/08/2020	DEPT NAME :Indian Oil Corporation Limited DEPT ADDR :CHARATIA AFS/ INDIAN OIL CORPORATION LTD CONTACT NO. : 06712494305
48	ITEM CODE :171 ITEM :Breathing apparatus self contained	1 Nos	LOCATION : CHARIBATIA CHOUDWAR SOURCE : PSUnits LAST UPDATATION : 06/08/2020	DEPT NAME :Indian Oil Corporation Limited DEPT ADDR :CHARATIA AFS/ INDIAN OIL CORPORATION LTD CONTACT NO. : 06712494305
49	ITEM CODE :141 ITEM :Electric Generator (10 kv)	1 Nos	LOCATION : CHARIBATIA CHOUDWAR SOURCE : PSUnits LAST UPDATATION : 06/08/2020	DEPT NAME :Indian Oil Corporation Limited DEPT ADDR :CHARATIA AFS/ INDIAN OIL CORPORATION LTD CONTACT NO. : 06712494305
50	ITEM CODE :137 ITEM :Soaking kit	5 Nos	LOCATION : CHARIBATIA CHOUDWAR SOURCE : PSUnits LAST UPDATATION : 06/08/2020	DEPT NAME :Indian Oil Corporation Limited DEPT ADDR :CHARATIA AFS/ INDIAN OIL CORPORATION LTD CONTACT NO. : 06712494305

## District Disaster Management Plan 2022

SRL No.	Item Details	Quantity	Item Description	Department/Agency Name
51	ITEM CODE :136 ITEM :Aspects Blanket	1 Nos	LOCATION : CHARIBATIA CHOUDWAR SOURCE : PSUnits LAST UPDATION : 06/08/2020	DEPT NAME :Indian Oil Corporation Limited DEPT ADDR :CHARATIA AFS/ INDIAN OIL CORPORATION LTD CONTACT NO. : 06712494305
52	ITEM CODE :133 ITEM :Blankets	1 Nos	LOCATION : CHARIBATIA CHOUDWAR SOURCE : PSUnits LAST UPDATION : 06/08/2020	DEPT NAME :Indian Oil Corporation Limited DEPT ADDR :CHARATIA AFS/ INDIAN OIL CORPORATION LTD CONTACT NO. : 06712494305
53	ITEM CODE :166 ITEM :Suit fire entry	1 Nos	LOCATION : CHARIBATIA CHOUDWAR SOURCE : PSUnits LAST UPDATION : 06/08/2020	DEPT NAME :Indian Oil Corporation Limited DEPT ADDR :CHARATIA AFS/ INDIAN OIL CORPORATION LTD CONTACT NO. : 06712494305
54	ITEM CODE :130 ITEM :Crescent/adjustable wrenches	1 Nos	LOCATION : CHARIBATIA CHOUDWAR SOURCE : PSUnits LAST UPDATION : 06/08/2020	DEPT NAME :Indian Oil Corporation Limited DEPT ADDR :CHARATIA AFS/ INDIAN OIL CORPORATION LTD CONTACT NO. : 06712494305
55	ITEM CODE :129 ITEM :Glass remover (Punch Mark)	1 Nos	LOCATION : CHARIBATIA CHOUDWAR SOURCE : PSUnits LAST UPDATION : 06/08/2020	DEPT NAME :Indian Oil Corporation Limited DEPT ADDR :CHARATIA AFS/ INDIAN OIL CORPORATION LTD CONTACT NO. : 06712494305
56	ITEM CODE :124 ITEM :Gloves Rubber, Tested up to 25, 000 volt	1 Nos	LOCATION : CHARIBATIA CHOUDWAR SOURCE : PSUnits LAST UPDATION : 06/08/2020	DEPT NAME :Indian Oil Corporation Limited DEPT ADDR :CHARATIA AFS/ INDIAN OIL CORPORATION LTD CONTACT NO. : 06712494305
57	ITEM CODE :117 ITEM :Sledge hammer	1 Nos	LOCATION : CHARIBATIA CHOUDWAR SOURCE : PSUnits LAST UPDATION : 06/08/2020	DEPT NAME :Indian Oil Corporation Limited DEPT ADDR :CHARATIA AFS/ INDIAN OIL CORPORATION LTD CONTACT NO. : 06712494305
58	ITEM CODE :116 ITEM :Iron shod levers, 10 ft. Long	1 Nos	LOCATION : CHARIBATIA CHOUDWAR SOURCE : PSUnits LAST UPDATION : 06/08/2020	DEPT NAME :Indian Oil Corporation Limited DEPT ADDR :CHARATIA AFS/ INDIAN OIL CORPORATION LTD CONTACT NO. : 06712494305
59	ITEM CODE :357 ITEM :Rope	2 Nos	LOCATION : Tahasil Head Quarter SOURCE : Govt LAST UPDATION : 06/08/2020	DEPT NAME :Tahasil Office Tigiria DEPT ADDR :R & DM Deptt CONTACT NO. : 06723225622
60	ITEM CODE :361 ITEM :Fire Proof Sheet	1 Nos	LOCATION : Present at Tahasil Head Quarter SOURCE : Govt LAST UPDATION : 06/08/2020	DEPT NAME :Tahasil Office Tigiria DEPT ADDR :R & DM Deptt CONTACT NO. : 06723225622
61	ITEM CODE :252 ITEM :Four wheel drive vehicle	1 Nos	LOCATION : Tahasil Head Quarter SOURCE : Govt LAST UPDATION : 06/08/2020	DEPT NAME :Tahasil Office Tigiria DEPT ADDR :R & DM Deptt CONTACT NO. : 06723225622
62	ITEM CODE :347 ITEM :Office building	1 Nos	LOCATION : Office Campus SOURCE : Govt LAST UPDATION : 06/08/2020	DEPT NAME :Sub-Collector Banki DEPT ADDR :Sub-Collector Office, Banki CONTACT NO. : 06723-24020
63	ITEM CODE :177 ITEM :CO2 Type	1 Nos	LOCATION : Office Campus SOURCE : Govt LAST UPDATION : 06/08/2020	DEPT NAME :Sub-Collector Banki DEPT ADDR :Sub-Collector Office, Banki CONTACT NO. : 06723-24020

## District Disaster Management Plan 2022

SRL No.	Item Details	Quantity	Item Description	Department/Agency Name
64	ITEM CODE :141 ITEM :Electric Generator (10 kv)	1 Nos	LOCATION : Office Campus SOURCE : Govt LAST UPDATATION : 06/08/2020	DEPT NAME :Sub-Collector Banki DEPT ADDR :Sub-Collector Office, Banki CONTACT NO. : 06723-24020
65	ITEM CODE :138 ITEM :Inflatable Light Tower	1 Nos	LOCATION : Office Campus SOURCE : Govt LAST UPDATATION : 06/08/2020	DEPT NAME :Sub-Collector Banki DEPT ADDR :Sub-Collector Office, Banki CONTACT NO. : 06723-24020
66	ITEM CODE :107 ITEM :Chain Saw Diamond	1 Nos	LOCATION : Office campus SOURCE : Govt LAST UPDATATION : 06/08/2020	DEPT NAME :Sub-Collector Banki DEPT ADDR :Sub-Collector Office, Banki CONTACT NO. : 06723-24020
67	ITEM CODE :161 ITEM :Motor Boats	2 Nos	LOCATION : Sub Collector office, Cuttack SOURCE : Govt LAST UPDATATION : 06/08/2020	DEPT NAME :Sub Collector Sadar Cuttack DEPT ADDR :Sub-Collector Office Cuttack CONTACT NO. : 0671-2607626
68	ITEM CODE :226 ITEM :Anti snake venom	1 Nos	LOCATION : STORE SOURCE : Govt LAST UPDATATION : 06/08/2020	DEPT NAME :SCB MEDICAL COLLEGE DEPT ADDR :Suptd SCB Medical College CUTTACK CONTACT NO. :
69	ITEM CODE :212 ITEM :Portable ECG	2 Nos	LOCATION : RADIOLOGY,GYNAECOLOGY SOURCE : Govt LAST UPDATATION : 06/08/2020	DEPT NAME :SCB MEDICAL COLLEGE DEPT ADDR :Suptd SCB Medical College CUTTACK CONTACT NO. :
70	ITEM CODE :211 ITEM :Portable ultrasound	2 Nos	LOCATION : RADIOLOGY,GYNAECOLOGY SOURCE : Govt LAST UPDATATION : 06/08/2020	DEPT NAME :SCB MEDICAL COLLEGE DEPT ADDR :Suptd SCB Medical College CUTTACK CONTACT NO. :
71	ITEM CODE :210 ITEM :Portable xrays	2 Nos	LOCATION : RADIOLOGY SOURCE : Govt LAST UPDATATION : 06/08/2020	DEPT NAME :SCB MEDICAL COLLEGE DEPT ADDR :Suptd SCB Medical College CUTTACK CONTACT NO. :
72	ITEM CODE :209 ITEM :Portable ventilators	4 Nos	LOCATION : ICU,NEUROLOGY,MAIN OT,NEO NATAL WARD SOURCE : Govt LAST UPDATATION : 06/08/2020	DEPT NAME :SCB MEDICAL COLLEGE DEPT ADDR :Suptd SCB Medical College CUTTACK CONTACT NO. :
73	ITEM CODE :208 ITEM :Oxygen cylinders	689 Nos	LOCATION : ALL DEPTS SOURCE : Govt LAST UPDATATION : 06/08/2020	DEPT NAME :SCB MEDICAL COLLEGE DEPT ADDR :Suptd SCB Medical College CUTTACK CONTACT NO. :
74	ITEM CODE :208 ITEM :Oxygen cylinders	4 Nos	LOCATION : NEO NATAL WARD SOURCE : Govt LAST UPDATATION : 06/08/2020	DEPT NAME :SCB MEDICAL COLLEGE DEPT ADDR :Suptd SCB Medical College CUTTACK CONTACT NO. :
75	ITEM CODE :201 ITEM :Stretcher normal	0 Nos	LOCATION : SCB MEDICAL COLLEGE SOURCE : Govt LAST UPDATATION : 06/08/2020	DEPT NAME :SCB MEDICAL COLLEGE DEPT ADDR :Suptd SCB Medical College CUTTACK CONTACT NO. :
76	ITEM CODE :228 ITEM :Halogen tablets	0 Nos	LOCATION : ALL HOSPITAL SOURCE : Govt LAST UPDATATION : 06/08/2020	DEPT NAME :SCB MEDICAL COLLEGE DEPT ADDR :Suptd SCB Medical College CUTTACK CONTACT NO. :

## District Disaster Management Plan 2022

SRL No.	Item Details	Quantity	Item Description	Department/Agency Name
77	ITEM CODE :115 ITEM :Jack with 5 ton lift	1 Nos	LOCATION : Charibatia, Choudwar SOURCE : PSUnits LAST UPDATION : 06/08/2020	DEPT NAME :Indian Oil Corporation Limited DEPT ADDR :CHARATIA AFS/ INDIAN OIL CORPORATION LTD CONTACT NO. : 06712494305
78	ITEM CODE :252 ITEM :Four wheel drive vehicle	4 Nos	LOCATION : Ctc, Salipur, Athagarh & Banki Head Quarter DDA Office SOURCE : Govt LAST UPDATION : 06/08/2020	DEPT NAME :Deputy Director of Agriculture DEPT ADDR : Agriculture CONTACT NO. : 0671-244265
79	ITEM CODE :282 ITEM :Camera Digital	1 Nos	LOCATION : In Office SOURCE : Govt LAST UPDATION : 06/08/2020	DEPT NAME :D.P.M.U. Cuttack DEPT ADDR :Deputy Director, Planning & Statistics, D.P.M.U,Cuttack, sector-2, CDA. CONTACT NO. : 06712364559
80	ITEM CODE :276 ITEM :Mobile Phone GSM	15 Sets	LOCATION : Supply to technical & field staff for official work SOURCE : Govt LAST UPDATION : 06/08/2020	DEPT NAME :D.P.M.U. Cuttack DEPT ADDR :Deputy Director, Planning & Statistics, D.P.M.U,Cuttack, sector-2, CDA. CONTACT NO. : 06712364559
81	ITEM CODE :343 ITEM :Public Address System	1 Nos	LOCATION : Present at the Department SOURCE : Govt LAST UPDATION : 06/08/2020	DEPT NAME :Commandant 6th OSAP Bn Cuttack DEPT ADDR :Odisha Disaster Rapid Action ForceCommandant 6th OSAP Bn, CuttackODRAF Unit, College Square, Cuttack CONTACT NO. : 0671-230400
82	ITEM CODE :339 ITEM :Hacksaw	5 Nos	LOCATION : Present at the Department SOURCE : Govt LAST UPDATION : 06/08/2020	DEPT NAME :Commandant 6th OSAP Bn Cuttack DEPT ADDR :Odisha Disaster Rapid Action ForceCommandant 6th OSAP Bn, CuttackODRAF Unit, College Square, Cuttack CONTACT NO. : 0671-230400
83	ITEM CODE :337 ITEM :Axe	0 Nos	LOCATION : Present at the Department SOURCE : Govt LAST UPDATION : 06/08/2020	DEPT NAME :Commandant 6th OSAP Bn Cuttack DEPT ADDR :Odisha Disaster Rapid Action ForceCommandant 6th OSAP Bn, CuttackODRAF Unit, College Square, Cuttack CONTACT NO. : 0671-230400
84	ITEM CODE :334 ITEM :Helmet	0 Nos	LOCATION : Present at the Department SOURCE : Govt LAST UPDATION : 06/08/2020	DEPT NAME :Commandant 6th OSAP Bn Cuttack DEPT ADDR :Odisha Disaster Rapid Action ForceCommandant 6th OSAP Bn, CuttackODRAF Unit, College Square, Cuttack CONTACT NO. : 0671-230400
85	ITEM CODE :332 ITEM :Crow bar	0 Nos	LOCATION : Present at the Department SOURCE : Govt LAST UPDATION : 06/08/2020	DEPT NAME :Commandant 6th OSAP Bn Cuttack DEPT ADDR :Odisha Disaster Rapid Action ForceCommandant 6th OSAP Bn, CuttackODRAF Unit, College Square, Cuttack CONTACT NO. : 0671-230400

## District Disaster Management Plan 2022

SRL No.	Item Details	Quantity	Item Description	Department/Agency Name
86	ITEM CODE :331 ITEM :Spade	0 Nos	LOCATION : Present at the Department SOURCE : Govt LAST UPDATION : 06/08/2020	DEPT NAME :Commandant 6th OSAP Bn Cuttack DEPT ADDR :Odisha Disaster Rapid Action ForceCommandant 6th OSAP Bn, CuttackODRAF Unit, College Square, Cuttack CONTACT NO. : 0671-230400
87	ITEM CODE :330 ITEM :Shovel	2 Nos	LOCATION : Present at the Department SOURCE : Govt LAST UPDATION : 06/08/2020	DEPT NAME :Commandant 6th OSAP Bn Cuttack DEPT ADDR :Odisha Disaster Rapid Action ForceCommandant 6th OSAP Bn, CuttackODRAF Unit, College Square, Cuttack CONTACT NO. : 0671-230400
88	ITEM CODE :328 ITEM :Rope ladder	0 Nos	LOCATION : Present at the Department SOURCE : Govt LAST UPDATION : 06/08/2020	DEPT NAME :Commandant 6th OSAP Bn Cuttack DEPT ADDR :Odisha Disaster Rapid Action ForceCommandant 6th OSAP Bn, CuttackODRAF Unit, College Square, Cuttack CONTACT NO. : 0671-230400
89	ITEM CODE :322 ITEM :Traffic cones	0 Nos	LOCATION : Present at the Department SOURCE : Govt LAST UPDATION : 06/08/2020	DEPT NAME :Commandant 6th OSAP Bn Cuttack DEPT ADDR :Odisha Disaster Rapid Action ForceCommandant 6th OSAP Bn, CuttackODRAF Unit, College Square, Cuttack CONTACT NO. : 0671-230400
90	ITEM CODE :298 ITEM :First aid kit as per MFR	2 Sets	LOCATION : Presenat at the Department SOURCE : Govt LAST UPDATION : 06/08/2020	DEPT NAME :Commandant 6th OSAP Bn Cuttack DEPT ADDR :Odisha Disaster Rapid Action ForceCommandant 6th OSAP Bn, CuttackODRAF Unit, College Square, Cuttack CONTACT NO. : 0671-230400
91	ITEM CODE :280 ITEM :Video Camera Digital	1 Nos	LOCATION : Present at the Department SOURCE : Govt LAST UPDATION : 06/08/2020	DEPT NAME :Commandant 6th OSAP Bn Cuttack DEPT ADDR :Odisha Disaster Rapid Action ForceCommandant 6th OSAP Bn, CuttackODRAF Unit, College Square, Cuttack CONTACT NO. : 0671-230400
92	ITEM CODE :278 ITEM :GPS Hand Sets	4 Nos	LOCATION : Present at the Department SOURCE : Govt LAST UPDATION : 06/08/2020	DEPT NAME :Commandant 6th OSAP Bn Cuttack DEPT ADDR :Odisha Disaster Rapid Action ForceCommandant 6th OSAP Bn, CuttackODRAF Unit, College Square, Cuttack CONTACT NO. : 0671-230400
93	ITEM CODE :275 ITEM :INMARSAT	2 Nos	LOCATION : Present at the Department SOURCE : Govt LAST UPDATION : 06/08/2020	DEPT NAME :Commandant 6th OSAP Bn Cuttack DEPT ADDR :Odisha Disaster Rapid Action ForceCommandant 6th OSAP Bn, CuttackODRAF Unit, College Square,



## District Disaster Management Plan 2022

SRL No.	Item Details	Quantity	Item Description	Department/Agency Name
				Cuttack CONTACT NO. : 0671-230400
94	ITEM CODE :271 ITEM :Walkie Talkie Sets	35 Nos	LOCATION : Present at the Department SOURCE : Govt LAST UPDATION : 06/08/2020	DEPT NAME :Commandant 6th OSAP Bn Cuttack DEPT ADDR :Odisha Disaster Rapid Action ForceCommandant 6th OSAP Bn, CuttackODRAF Unit, College Square, Cuttack CONTACT NO. : 0671-230400
95	ITEM CODE :267 ITEM :VHF Sets Static	1 Nos	LOCATION : Present at the Department SOURCE : Govt LAST UPDATION : 06/08/2020	DEPT NAME :Commandant 6th OSAP Bn Cuttack DEPT ADDR :Odisha Disaster Rapid Action ForceCommandant 6th OSAP Bn, CuttackODRAF Unit, College Square, Cuttack CONTACT NO. : 0671-230400
96	ITEM CODE :261 ITEM :Light Ambulance Van	1 Nos	LOCATION : Present at the Department SOURCE : Govt LAST UPDATION : 06/08/2020	DEPT NAME :Commandant 6th OSAP Bn Cuttack DEPT ADDR :Odisha Disaster Rapid Action ForceCommandant 6th OSAP Bn, CuttackODRAF Unit, College Square, Cuttack CONTACT NO. : 0671-230400
97	ITEM CODE :260 ITEM :Heavy Truck	3 Nos	LOCATION : Present at the Department SOURCE : Govt LAST UPDATION : 06/08/2020	DEPT NAME :Commandant 6th OSAP Bn Cuttack DEPT ADDR :Odisha Disaster Rapid Action ForceCommandant 6th OSAP Bn, CuttackODRAF Unit, College Square, Cuttack CONTACT NO. : 0671-230400
98	ITEM CODE :259 ITEM :Trailer	2 Nos	LOCATION : Present at the Department SOURCE : Govt LAST UPDATION : 06/08/2020	DEPT NAME :Commandant 6th OSAP Bn Cuttack DEPT ADDR :Odisha Disaster Rapid Action ForceCommandant 6th OSAP Bn, CuttackODRAF Unit, College Square, Cuttack CONTACT NO. : 0671-230400
99	ITEM CODE :258 ITEM :Tractor	2 Nos	LOCATION : Present at the Department SOURCE : Govt LAST UPDATION : 06/08/2020	DEPT NAME :Commandant 6th OSAP Bn Cuttack DEPT ADDR :Odisha Disaster Rapid Action ForceCommandant 6th OSAP Bn, CuttackODRAF Unit, College Square, Cuttack CONTACT NO. : 0671-230400
100	ITEM CODE :258 ITEM :Tractor	2 Nos	LOCATION : Present at the Department SOURCE : Govt LAST UPDATION : 06/08/2020	DEPT NAME :Commandant 6th OSAP Bn Cuttack DEPT ADDR :Odisha Disaster Rapid Action ForceCommandant 6th OSAP Bn, CuttackODRAF Unit, College Square, Cuttack CONTACT NO. : 0671-230400
101	ITEM CODE :258 ITEM :Tractor	2 Nos	LOCATION : Present at the Department SOURCE : Govt LAST UPDATION : 06/08/2020	DEPT NAME :Commandant 6th OSAP Bn Cuttack DEPT ADDR :Odisha Disaster Rapid Action

## District Disaster Management Plan 2022

SRL No.	Item Details	Quantity	Item Description	Department/Agency Name
				ForceCommandant 6th OSAP Bn, CuttackODRAF Unit, College Square, Cuttack CONTACT NO. : 0671-230400
102	ITEM CODE :254 ITEM :Truck	2 Nos	LOCATION : Present at the Department SOURCE : Govt LAST UPDATION : 06/08/2020	DEPT NAME :Commandant 6th OSAP Bn Cuttack DEPT ADDR :Odisha Disaster Rapid Action ForceCommandant 6th OSAP Bn, CuttackODRAF Unit, College Square, Cuttack CONTACT NO. : 0671-230400
103	ITEM CODE :246 ITEM :Tarpaulin	6 Nos	LOCATION : Present at the Department SOURCE : Govt LAST UPDATION : 06/08/2020	DEPT NAME :Commandant 6th OSAP Bn Cuttack DEPT ADDR :Odisha Disaster Rapid Action ForceCommandant 6th OSAP Bn, CuttackODRAF Unit, College Square, Cuttack CONTACT NO. : 0671-230400
104	ITEM CODE :222 ITEM :Water tank	5 Nos	LOCATION : Present at the Department SOURCE : Govt LAST UPDATION : 06/08/2020	DEPT NAME :Commandant 6th OSAP Bn Cuttack DEPT ADDR :Odisha Disaster Rapid Action ForceCommandant 6th OSAP Bn, CuttackODRAF Unit, College Square, Cuttack CONTACT NO. : 0671-230400
105	ITEM CODE :221 ITEM :Water filter	8 Nos	LOCATION : Present at the Department SOURCE : Govt LAST UPDATION : 06/08/2020	DEPT NAME :Commandant 6th OSAP Bn Cuttack DEPT ADDR :Odisha Disaster Rapid Action ForceCommandant 6th OSAP Bn, CuttackODRAF Unit, College Square, Cuttack CONTACT NO. : 0671-230400
106	ITEM CODE :201 ITEM :Stretcher normal	4 Nos	LOCATION : Present at the Department SOURCE : Govt LAST UPDATION : 06/08/2020	DEPT NAME :Commandant 6th OSAP Bn Cuttack DEPT ADDR :Odisha Disaster Rapid Action ForceCommandant 6th OSAP Bn, CuttackODRAF Unit, College Square, Cuttack CONTACT NO. : 0671-230400
107	ITEM CODE :200 ITEM :Spine boards	1 Nos	LOCATION : Present at the Department SOURCE : Govt LAST UPDATION : 06/08/2020	DEPT NAME :Commandant 6th OSAP Bn Cuttack DEPT ADDR :Odisha Disaster Rapid Action ForceCommandant 6th OSAP Bn, CuttackODRAF Unit, College Square, Cuttack CONTACT NO. : 0671-230400
108	ITEM CODE :177 ITEM :CO2 Type	26 Nos	LOCATION : Present at the Department SOURCE : Govt LAST UPDATION : 06/08/2020	DEPT NAME :Commandant 6th OSAP Bn Cuttack DEPT ADDR :Odisha Disaster Rapid Action ForceCommandant 6th OSAP Bn, CuttackODRAF Unit, College Square, Cuttack CONTACT NO. : 0671-230400

## District Disaster Management Plan 2022

SRL No.	Item Details	Quantity	Item Description	Department/Agency Name
109	ITEM CODE :175 ITEM :Extension Ladder	19 Nos	LOCATION : Present at the Department SOURCE : Govt LAST UPDATION : 06/08/2020	DEPT NAME :Commandant 6th OSAP Bn Cuttack DEPT ADDR :Odisha Disaster Rapid Action ForceCommandant 6th OSAP Bn, CuttackODRAF Unit, College Square, Cuttack CONTACT NO. : 0671-230400
110	ITEM CODE :172 ITEM :Breathing Apparatus Compressor	6 Nos	LOCATION : Present at the Department SOURCE : Govt LAST UPDATION : 06/08/2020	DEPT NAME :Commandant 6th OSAP Bn Cuttack DEPT ADDR :Odisha Disaster Rapid Action ForceCommandant 6th OSAP Bn, CuttackODRAF Unit, College Square, Cuttack CONTACT NO. : 0671-230400
111	ITEM CODE :171 ITEM :Breathing apparatus self contained	8 Nos	LOCATION : Present at the Department SOURCE : Govt LAST UPDATION : 06/08/2020	DEPT NAME :Commandant 6th OSAP Bn Cuttack DEPT ADDR :Odisha Disaster Rapid Action ForceCommandant 6th OSAP Bn, CuttackODRAF Unit, College Square, Cuttack CONTACT NO. : 0671-230400
112	ITEM CODE :160 ITEM :Fiber boat (12 persons)	1 Nos	LOCATION : Present at the Department SOURCE : Govt LAST UPDATION : 06/08/2020	DEPT NAME :Commandant 6th OSAP Bn Cuttack DEPT ADDR :Odisha Disaster Rapid Action ForceCommandant 6th OSAP Bn, CuttackODRAF Unit, College Square, Cuttack CONTACT NO. : 0671-230400
113	ITEM CODE :159 ITEM :Inflatable boat (12 persons)	13 Nos	LOCATION : Present at the Department SOURCE : Govt LAST UPDATION : 06/08/2020	DEPT NAME :Commandant 6th OSAP Bn Cuttack DEPT ADDR :Odisha Disaster Rapid Action ForceCommandant 6th OSAP Bn, CuttackODRAF Unit, College Square, Cuttack CONTACT NO. : 0671-230400
114	ITEM CODE :156 ITEM :Life Jackets	135 Nos	LOCATION : Present at the Department SOURCE : Govt LAST UPDATION : 06/08/2020	DEPT NAME :Commandant 6th OSAP Bn Cuttack DEPT ADDR :Odisha Disaster Rapid Action ForceCommandant 6th OSAP Bn, CuttackODRAF Unit, College Square, Cuttack CONTACT NO. : 0671-230400
115	ITEM CODE :155 ITEM :Lifebuoy	0 Nos	LOCATION : Present at the Department SOURCE : Govt LAST UPDATION : 06/08/2020	DEPT NAME :Commandant 6th OSAP Bn Cuttack DEPT ADDR :Odisha Disaster Rapid Action ForceCommandant 6th OSAP Bn, CuttackODRAF Unit, College Square, Cuttack CONTACT NO. : 0671-230400
116	ITEM CODE :154 ITEM :Under water BA set	6 Sets	LOCATION : Present at the Department SOURCE : Govt LAST UPDATION : 06/08/2020	DEPT NAME :Commandant 6th OSAP Bn Cuttack DEPT ADDR :Odisha Disaster Rapid Action ForceCommandant 6th OSAP Bn, CuttackODRAF Unit, College Square,

## District Disaster Management Plan 2022

SRL No.	Item Details	Quantity	Item Description	Department/Agency Name
				Cuttack CONTACT NO. : 0671-230400
117	ITEM CODE :357 ITEM :Rope	0 Kg	LOCATION : Present at the Department SOURCE : Govt LAST UPDATION : 06/08/2020	DEPT NAME :Commandant 6th OSAP Bn Cuttack DEPT ADDR :Odisha Disaster Rapid Action ForceCommandant 6th OSAP Bn, CuttackODRAF Unit, College Square, Cuttack CONTACT NO. : 0671-230400
118	ITEM CODE :358 ITEM :Bucket	0 Nos	LOCATION : Present at the Department SOURCE : Govt LAST UPDATION : 06/08/2020	DEPT NAME :Commandant 6th OSAP Bn Cuttack DEPT ADDR :Odisha Disaster Rapid Action ForceCommandant 6th OSAP Bn, CuttackODRAF Unit, College Square, Cuttack CONTACT NO. : 0671-230400
119	ITEM CODE :153 ITEM :Diving suit	6 Sets	LOCATION : Presentat the Department SOURCE : Govt LAST UPDATION : 06/08/2020	DEPT NAME :Commandant 6th OSAP Bn Cuttack DEPT ADDR :Odisha Disaster Rapid Action ForceCommandant 6th OSAP Bn, CuttackODRAF Unit, College Square, Cuttack CONTACT NO. : 0671-230400
120	ITEM CODE :148 ITEM :Recovery Vans Beam Type	1 Nos	LOCATION : Present at the Department SOURCE : Govt LAST UPDATION : 06/08/2020	DEPT NAME :Commandant 6th OSAP Bn Cuttack DEPT ADDR :Odisha Disaster Rapid Action ForceCommandant 6th OSAP Bn, CuttackODRAF Unit, College Square, Cuttack CONTACT NO. : 0671-230400
121	ITEM CODE :147 ITEM :Tipper Heavy Duty	1 Nos	LOCATION : Present at the Department SOURCE : Govt LAST UPDATION : 06/08/2020	DEPT NAME :Commandant 6th OSAP Bn Cuttack DEPT ADDR :Odisha Disaster Rapid Action ForceCommandant 6th OSAP Bn, CuttackODRAF Unit, College Square, Cuttack CONTACT NO. : 0671-230400
122	ITEM CODE :146 ITEM :Cranes Heavy Duty, Fork type	3 Nos	LOCATION : Present at the Department SOURCE : Govt LAST UPDATION : 06/08/2020	DEPT NAME :Commandant 6th OSAP Bn Cuttack DEPT ADDR :Odisha Disaster Rapid Action ForceCommandant 6th OSAP Bn, CuttackODRAF Unit, College Square, Cuttack CONTACT NO. : 0671-230400
123	ITEM CODE :143 ITEM :Bulldozers wheeled/chain	1 Nos	LOCATION : Present at the Department SOURCE : Govt LAST UPDATION : 06/08/2020	DEPT NAME :Commandant 6th OSAP Bn Cuttack DEPT ADDR :Odisha Disaster Rapid Action ForceCommandant 6th OSAP Bn, CuttackODRAF Unit, College Square, Cuttack CONTACT NO. : 0671-230400
124	ITEM CODE :141 ITEM :Electric Generator (10 kv)	5 Nos	LOCATION : Present at the Department SOURCE : Govt LAST UPDATION : 06/08/2020	DEPT NAME :Commandant 6th OSAP Bn Cuttack DEPT ADDR :Odisha Disaster Rapid Action

## District Disaster Management Plan 2022

SRL No.	Item Details	Quantity	Item Description	Department/Agency Name
				ForceCommandant 6th OSAP Bn, CuttackODRAF Unit, College Square, Cuttack CONTACT NO. : 0671-230400
125	ITEM CODE :140 ITEM :Search light	39 Nos	LOCATION : Present at the Department SOURCE : Govt LAST UPDATION : 06/08/2020	DEPT NAME :Commandant 6th OSAP Bn Cuttack DEPT ADDR :Odisha Disaster Rapid Action ForceCommandant 6th OSAP Bn, CuttackODRAF Unit, College Square, Cuttack CONTACT NO. : 0671-230400
126	ITEM CODE :138 ITEM :Inflatable Light Tower	26 Nos	LOCATION : Present at the Department SOURCE : Govt LAST UPDATION : 06/08/2020	DEPT NAME :Commandant 6th OSAP Bn Cuttack DEPT ADDR :Odisha Disaster Rapid Action ForceCommandant 6th OSAP Bn, CuttackODRAF Unit, College Square, Cuttack CONTACT NO. : 0671-230400
127	ITEM CODE :135 ITEM :Chains 6 feet (3 ton lift)	1 Nos	LOCATION : Present at the Department SOURCE : Govt LAST UPDATION : 06/08/2020	DEPT NAME :Commandant 6th OSAP Bn Cuttack DEPT ADDR :Odisha Disaster Rapid Action ForceCommandant 6th OSAP Bn, CuttackODRAF Unit, College Square, Cuttack CONTACT NO. : 0671-230400
128	ITEM CODE :133 ITEM :Blankets	4 Nos	LOCATION : Present at the Department SOURCE : Govt LAST UPDATION : 06/08/2020	DEPT NAME :Commandant 6th OSAP Bn Cuttack DEPT ADDR :Odisha Disaster Rapid Action ForceCommandant 6th OSAP Bn, CuttackODRAF Unit, College Square, Cuttack CONTACT NO. : 0671-230400
129	ITEM CODE :131 ITEM :Slotted Screwdrivers	4 Nos	LOCATION : Present at the Department SOURCE : Govt LAST UPDATION : 06/08/2020	DEPT NAME :Commandant 6th OSAP Bn Cuttack DEPT ADDR :Odisha Disaster Rapid Action ForceCommandant 6th OSAP Bn, CuttackODRAF Unit, College Square, Cuttack CONTACT NO. : 0671-230400
130	ITEM CODE :130 ITEM :Crescent/adjustable wrenches	7 Nos	LOCATION : Present at the Department SOURCE : Govt LAST UPDATION : 06/08/2020	DEPT NAME :Commandant 6th OSAP Bn Cuttack DEPT ADDR :Odisha Disaster Rapid Action ForceCommandant 6th OSAP Bn, CuttackODRAF Unit, College Square, Cuttack CONTACT NO. : 0671-230400
131	ITEM CODE :122 ITEM :Smoke Blower and Exhauster	1 Nos	LOCATION : Present at the Department SOURCE : Govt LAST UPDATION : 06/08/2020	DEPT NAME :Commandant 6th OSAP Bn Cuttack DEPT ADDR :Odisha Disaster Rapid Action ForceCommandant 6th OSAP Bn, CuttackODRAF Unit, College Square, Cuttack CONTACT NO. : 0671-230400

## District Disaster Management Plan 2022

SRL No.	Item Details	Quantity	Item Description	Department/Agency Name
132	ITEM CODE :121 ITEM :Single sheave snatch block	1 Nos	LOCATION : Present at the Department SOURCE : Govt LAST UPDATION : 06/08/2020	DEPT NAME :Commandant 6th OSAP Bn Cuttack DEPT ADDR :Odisha Disaster Rapid Action Force Commandant 6th OSAP Bn, CuttackODRAF Unit, College Square, Cuttack CONTACT NO. : 0671-230400
133	ITEM CODE :118 ITEM :Heavy Axe	24 Nos	LOCATION : Present at the Department SOURCE : Govt LAST UPDATION : 06/08/2020	DEPT NAME :Commandant 6th OSAP Bn Cuttack DEPT ADDR :Odisha Disaster Rapid Action Force Commandant 6th OSAP Bn, CuttackODRAF Unit, College Square, Cuttack CONTACT NO. : 0671-230400
134	ITEM CODE :117 ITEM :Sledge hammer	4 Nos	LOCATION : Present at the Department SOURCE : Govt LAST UPDATION : 06/08/2020	DEPT NAME :Commandant 6th OSAP Bn Cuttack DEPT ADDR :Odisha Disaster Rapid Action Force Commandant 6th OSAP Bn, CuttackODRAF Unit, College Square, Cuttack CONTACT NO. : 0671-230400
135	ITEM CODE :116 ITEM :Iron shod levers, 10 ft. Long	1 Nos	LOCATION : Present at the Department SOURCE : Govt LAST UPDATION : 06/08/2020	DEPT NAME :Commandant 6th OSAP Bn Cuttack DEPT ADDR :Odisha Disaster Rapid Action Force Commandant 6th OSAP Bn, CuttackODRAF Unit, College Square, Cuttack CONTACT NO. : 0671-230400
136	ITEM CODE :115 ITEM :Jack with 5 ton lift	1 Nos	LOCATION : Present at the Department SOURCE : Govt LAST UPDATION : 06/08/2020	DEPT NAME :Commandant 6th OSAP Bn Cuttack DEPT ADDR :Odisha Disaster Rapid Action Force Commandant 6th OSAP Bn, CuttackODRAF Unit, College Square, Cuttack CONTACT NO. : 0671-230400
137	ITEM CODE :112 ITEM :Spreaders Hydraulic	1 Nos	LOCATION : Present at the Department SOURCE : Govt LAST UPDATION : 06/08/2020	DEPT NAME :Commandant 6th OSAP Bn Cuttack DEPT ADDR :Odisha Disaster Rapid Action Force Commandant 6th OSAP Bn, CuttackODRAF Unit, College Square, Cuttack CONTACT NO. : 0671-230400
138	ITEM CODE :110 ITEM :Cutters Hydraulic	1 Nos	LOCATION : Present at the Department SOURCE : Govt LAST UPDATION : 06/08/2020	DEPT NAME :Commandant 6th OSAP Bn Cuttack DEPT ADDR :Odisha Disaster Rapid Action Force Commandant 6th OSAP Bn, CuttackODRAF Unit, College Square, Cuttack CONTACT NO. : 0671-230400
139	ITEM CODE :109 ITEM :Pneumatic Chisel	2 Nos	LOCATION : Present at the Department SOURCE : Govt LAST UPDATION : 06/08/2020	DEPT NAME :Commandant 6th OSAP Bn Cuttack DEPT ADDR :Odisha Disaster Rapid Action Force Commandant 6th OSAP Bn, CuttackODRAF Unit, College Square,

## District Disaster Management Plan 2022

SRL No.	Item Details	Quantity	Item Description	Department/Agency Name
				Cuttack CONTACT NO. : 0671-230400
140	ITEM CODE :108 ITEM :Chain Saw Bullet	0 Nos	LOCATION : Present at the Department SOURCE : Govt LAST UPDATION : 06/08/2020	DEPT NAME :Commandant 6th OSAP Bn Cuttack DEPT ADDR :Odisha Disaster Rapid Action ForceCommandant 6th OSAP Bn, CuttackODRAF Unit, College Square, Cuttack CONTACT NO. : 0671-230400
141	ITEM CODE :106 ITEM :Chipping Hammer	1 Nos	LOCATION : Present at the Department SOURCE : Govt LAST UPDATION : 06/08/2020	DEPT NAME :Commandant 6th OSAP Bn Cuttack DEPT ADDR :Odisha Disaster Rapid Action ForceCommandant 6th OSAP Bn, CuttackODRAF Unit, College Square, Cuttack CONTACT NO. : 0671-230400
142	ITEM CODE :105 ITEM :Circular Saw with Diamond Blade(Electric)	1 Nos	LOCATION : Present at the Department SOURCE : Govt LAST UPDATION : 06/08/2020	DEPT NAME :Commandant 6th OSAP Bn Cuttack DEPT ADDR :Odisha Disaster Rapid Action ForceCommandant 6th OSAP Bn, CuttackODRAF Unit, College Square, Cuttack CONTACT NO. : 0671-230400
143	ITEM CODE :104 ITEM :Electric Drill	2 Nos	LOCATION : Present at the Department SOURCE : Govt LAST UPDATION : 06/08/2020	DEPT NAME :Commandant 6th OSAP Bn Cuttack DEPT ADDR :Odisha Disaster Rapid Action ForceCommandant 6th OSAP Bn, CuttackODRAF Unit, College Square, Cuttack CONTACT NO. : 0671-230400
144	ITEM CODE :103 ITEM :Bolt cutters ( Shears )	2 Nos	LOCATION : Present at the Department SOURCE : Govt LAST UPDATION : 06/08/2020	DEPT NAME :Commandant 6th OSAP Bn Cuttack DEPT ADDR :Odisha Disaster Rapid Action ForceCommandant 6th OSAP Bn, CuttackODRAF Unit, College Square, Cuttack CONTACT NO. : 0671-230400
145	ITEM CODE :101 ITEM :Gas Cutters	1 Sets	LOCATION : Present at the Department SOURCE : Govt LAST UPDATION : 06/08/2020	DEPT NAME :Commandant 6th OSAP Bn Cuttack DEPT ADDR :Odisha Disaster Rapid Action ForceCommandant 6th OSAP Bn, CuttackODRAF Unit, College Square, Cuttack CONTACT NO. : 0671-230400
146	ITEM CODE :265 ITEM :Water Tanker Medium capacity	4 Nos	LOCATION : CMC, Central Garrage SOURCE : Govt LAST UPDATION : 06/08/2020	DEPT NAME :Cuttack Municipal Corporation Cuttack DEPT ADDR :Chouduri Bazar Cuttack CONTACT NO. : 06712308517
147	ITEM CODE :262 ITEM :Medium Ambulance Van	2 Nos	LOCATION : CMC Central Garrage SOURCE : Govt LAST UPDATION : 06/08/2020	DEPT NAME :Cuttack Municipal Corporation Cuttack DEPT ADDR :Chouduri Bazar Cuttack CONTACT NO. : 06712308517

## District Disaster Management Plan 2022

SRL No.	Item Details	Quantity	Item Description	Department/Agency Name
148	ITEM CODE :260 ITEM :Heavy Truck	3 Nos	LOCATION : CMC, CUTTACK SOURCE : Govt LAST UPDATION : 06/08/2020	DEPT NAME :Cuttack Municipal Corporation Cuttack DEPT ADDR :Chouduri Bazar Cuttack CONTACT NO. : 06712308517
149	ITEM CODE :259 ITEM :Trailer	2 Nos	LOCATION : CMC Central Garrage SOURCE : Govt LAST UPDATION : 06/08/2020	DEPT NAME :Cuttack Municipal Corporation Cuttack DEPT ADDR :Chouduri Bazar Cuttack CONTACT NO. : 06712308517
150	ITEM CODE :259 ITEM :Trailer	13 Nos	LOCATION : cmc,cuttack SOURCE : Govt LAST UPDATION : 06/08/2020	DEPT NAME :Cuttack Municipal Corporation Cuttack DEPT ADDR :Chouduri Bazar Cuttack CONTACT NO. : 06712308517
151	ITEM CODE :258 ITEM :Tractor	2 Nos	LOCATION : CMC Cental Garrage SOURCE : Govt LAST UPDATION : 06/08/2020	DEPT NAME :Cuttack Municipal Corporation Cuttack DEPT ADDR :Chouduri Bazar Cuttack CONTACT NO. : 06712308517
152	ITEM CODE :258 ITEM :Tractor	13 Nos	LOCATION : CMC,CUTTACK SOURCE : Govt LAST UPDATION : 06/08/2020	DEPT NAME :Cuttack Municipal Corporation Cuttack DEPT ADDR :Chouduri Bazar Cuttack CONTACT NO. : 06712308517
153	ITEM CODE :256 ITEM :Mini Bus	2 Nos	LOCATION : CMC. Central Garrage SOURCE : Govt LAST UPDATION : 06/08/2020	DEPT NAME :Cuttack Municipal Corporation Cuttack DEPT ADDR :Chouduri Bazar Cuttack CONTACT NO. : 06712308517
154	ITEM CODE :254 ITEM :Truck	3 Nos	LOCATION : CMC, Central Garrage SOURCE : Govt LAST UPDATION : 06/08/2020	DEPT NAME :Cuttack Municipal Corporation Cuttack DEPT ADDR :Chouduri Bazar Cuttack CONTACT NO. : 06712308517
155	ITEM CODE :254 ITEM :Truck	9 Nos	LOCATION : CMC,CUTTACK SOURCE : Govt LAST UPDATION : 06/08/2020	DEPT NAME :Cuttack Municipal Corporation Cuttack DEPT ADDR :Chouduri Bazar Cuttack CONTACT NO. : 06712308517
156	ITEM CODE :173 ITEM :Pump high pressure, portable	0 Nos	LOCATION : CMC, CUTTACK SOURCE : Govt LAST UPDATION : 06/08/2020	DEPT NAME :Cuttack Municipal Corporation Cuttack DEPT ADDR :Chouduri Bazar Cuttack CONTACT NO. : 06712308517
157	ITEM CODE :144 ITEM :Dumper	3 Nos	LOCATION : Cmc, Central Garrage SOURCE : Govt LAST UPDATION : 06/08/2020	DEPT NAME :Cuttack Municipal Corporation Cuttack DEPT ADDR :Chouduri Bazar Cuttack CONTACT NO. : 06712308517
158	ITEM CODE :143 ITEM :Bulldozers wheeled/chain	3 Nos	LOCATION : CMC, Central Garrage, Cuttack SOURCE : Govt LAST UPDATION : 06/08/2020	DEPT NAME :Cuttack Municipal Corporation Cuttack DEPT ADDR :Chouduri Bazar Cuttack CONTACT NO. : 06712308517
159	ITEM CODE :141 ITEM :Electric Generator (10 kv)	1 Nos	LOCATION : CMC Central Garrage SOURCE : Govt LAST UPDATION : 06/08/2020	DEPT NAME :Cuttack Municipal Corporation Cuttack DEPT ADDR :Chouduri Bazar Cuttack CONTACT NO. : 06712308517



## District Disaster Management Plan 2022

SRL No.	Item Details	Quantity	Item Description	Department/Agency Name
160	ITEM CODE :222 ITEM :Water tank	0 Nos	LOCATION : Emergency Godwan SOURCE : Govt LAST UPDATION : 06/08/2020	DEPT NAME :Collectorate Cuttack DEPT ADDR :Emergency Relief Collectorate Cuttack CONTACT NO. : 06712507842
161	ITEM CODE :156 ITEM :Life Jackets	5 Nos	LOCATION : Emergency Godown SOURCE : Govt LAST UPDATION : 06/08/2020	DEPT NAME :Collectorate Cuttack DEPT ADDR :Emergency Relief Collectorate Cuttack CONTACT NO. : 06712507842
162	ITEM CODE :298 ITEM :First aid kit as per MFR	1 Box	LOCATION : Control Room, Cuttack SOURCE : Govt LAST UPDATION : 06/08/2020	DEPT NAME :Collectorate Cuttack DEPT ADDR :Emergency Relief Collectorate Cuttack CONTACT NO. : 06712507842
163	ITEM CODE :138 ITEM :Inflatable Light Tower	2 Nos	LOCATION : Emergency Relief Godwan SOURCE : Govt LAST UPDATION : 06/08/2020	DEPT NAME :Collectorate Cuttack DEPT ADDR :Emergency Relief Collectorate Cuttack CONTACT NO. : 06712507842
164	ITEM CODE :351 ITEM :School	1 Nos	LOCATION : Municipal High School SOURCE : Govt LAST UPDATION : 06/08/2020	DEPT NAME :Choudwar Municipality DEPT ADDR :Choudwar Municipality, Ward No.-4, Near Beura Sahi, Cuttack CONTACT NO. : 0671-239427
165	ITEM CODE :358 ITEM :Bucket	0 Nos	LOCATION : Municipal office SOURCE : Govt LAST UPDATION : 06/08/2020	DEPT NAME :Choudwar Municipality DEPT ADDR :Choudwar Municipality, Ward No.-4, Near Beura Sahi, Cuttack CONTACT NO. : 0671-239427
166	ITEM CODE :345 ITEM :Lanterns	5 Nos	LOCATION : Municipal Office SOURCE : Govt LAST UPDATION : 06/08/2020	DEPT NAME :Choudwar Municipality DEPT ADDR :Choudwar Municipality, Ward No.-4, Near Beura Sahi, Cuttack CONTACT NO. : 0671-239427
167	ITEM CODE :331 ITEM :Spade	5 Nos	LOCATION : Municipal Office SOURCE : Govt LAST UPDATION : 06/08/2020	DEPT NAME :Choudwar Municipality DEPT ADDR :Choudwar Municipality, Ward No.-4, Near Beura Sahi, Cuttack CONTACT NO. : 0671-239427
168	ITEM CODE :314 ITEM :Plastic drums	5 Nos	LOCATION : Municipal Office SOURCE : Govt LAST UPDATION : 06/08/2020	DEPT NAME :Choudwar Municipality DEPT ADDR :Choudwar Municipality, Ward No.-4, Near Beura Sahi, Cuttack CONTACT NO. : 0671-239427
169	ITEM CODE :278 ITEM :GPS Hand Sets	1 Nos	LOCATION : Municipla Office SOURCE : Govt LAST UPDATION : 06/08/2020	DEPT NAME :Choudwar Municipality DEPT ADDR :Choudwar Municipality, Ward No.-4, Near Beura Sahi, Cuttack CONTACT NO. : 0671-239427
170	ITEM CODE :265 ITEM :Water Tanker Medium capacity	3 Nos	LOCATION : Municipal Office SOURCE : Govt LAST UPDATION : 06/08/2020	DEPT NAME :Choudwar Municipality DEPT ADDR :Choudwar Municipality, Ward No.-4, Near Beura Sahi, Cuttack CONTACT NO. : 0671-239427
171	ITEM CODE :259 ITEM :Trailer	2 Nos	LOCATION : Municipal Office SOURCE : Govt LAST UPDATION : 06/08/2020	DEPT NAME :Choudwar Municipality DEPT ADDR :Choudwar Municipality, Ward No.-4, Near Beura Sahi, Cuttack CONTACT NO. : 0671-239427

## District Disaster Management Plan 2022

SRL No.	Item Details	Quantity	Item Description	Department/Agency Name
172	ITEM CODE :258 ITEM :Tractor	2 Nos	LOCATION : Municipal Office SOURCE : Govt LAST UPDATATION : 06/08/2020	DEPT NAME :Choudwar Municipality DEPT ADDR :Choudwar Municipality, Ward No.-4, Near Beura Sahi, Cuttack CONTACT NO. : 0671-239427
173	ITEM CODE :238 ITEM :Medical first responders	1 Nos	LOCATION : NA SOURCE : Govt LAST UPDATATION : 06/08/2020	DEPT NAME :Choudwar Municipality DEPT ADDR :Choudwar Municipality, Ward No.-4, Near Beura Sahi, Cuttack CONTACT NO. : 0671-239427
174	ITEM CODE :223 ITEM :Reservoirs treatment tank	1 Team	LOCATION : Municipal Office SOURCE : Govt LAST UPDATATION : 06/08/2020	DEPT NAME :Choudwar Municipality DEPT ADDR :Choudwar Municipality, Ward No.-4, Near Beura Sahi, Cuttack CONTACT NO. : 0671-239427
175	ITEM CODE :222 ITEM :Water tank	3 Nos	LOCATION : Municipal Office SOURCE : Govt LAST UPDATATION : 06/08/2020	DEPT NAME :Choudwar Municipality DEPT ADDR :Choudwar Municipality, Ward No.-4, Near Beura Sahi, Cuttack CONTACT NO. : 0671-239427
176	ITEM CODE :222 ITEM :Water tank	3 Nos	LOCATION : Inside Office Premises also provided within Choudwar Municipal area SOURCE : Govt LAST UPDATATION : 06/08/2020	DEPT NAME :Choudwar Municipality DEPT ADDR :Choudwar Municipality, Ward No.-4, Near Beura Sahi, Cuttack CONTACT NO. : 0671-239427
177	ITEM CODE :221 ITEM :Water filter	3 Nos	LOCATION : Inside Office Premises SOURCE : Govt LAST UPDATATION : 06/08/2020	DEPT NAME :Choudwar Municipality DEPT ADDR :Choudwar Municipality, Ward No.-4, Near Beura Sahi, Cuttack CONTACT NO. : 0671-239427
178	ITEM CODE :205 ITEM :First aid kits	1 Nos	LOCATION : Municipal Office SOURCE : Govt LAST UPDATATION : 06/08/2020	DEPT NAME :Choudwar Municipality DEPT ADDR :Choudwar Municipality, Ward No.-4, Near Beura Sahi, Cuttack CONTACT NO. : 0671-239427
179	ITEM CODE :141 ITEM :Electric Generator (10 kv)	1 Nos	LOCATION : Office Premises SOURCE : Govt LAST UPDATATION : 06/08/2020	DEPT NAME :Choudwar Municipality DEPT ADDR :Choudwar Municipality, Ward No.-4, Near Beura Sahi, Cuttack CONTACT NO. : 0671-239427
180	ITEM CODE :336 ITEM :Pick axe	4 Nos	LOCATION : Specfy location if not present at the department SOURCE : Govt LAST UPDATATION : 06/08/2020	DEPT NAME :TPCODL 1 DEPT ADDR :Central Electricity Supply Utility of Odisha,City Distribution Division No.-1, Ranihat, Cuttack CONTACT NO. : 0671-232665
181	ITEM CODE :334 ITEM :Helmet	52 Nos	LOCATION : Specify location if not present at the department SOURCE : Govt LAST UPDATATION : 06/08/2020	DEPT NAME :TPCODL 1 DEPT ADDR :Central Electricity Supply Utility of Odisha,City Distribution Division No.-1, Ranihat, Cuttack CONTACT NO. : 0671-232665
182	ITEM CODE :332 ITEM :Crow bar	15 Nos	LOCATION : Specify location if not present at the department SOURCE : Govt LAST UPDATATION : 06/08/2020	DEPT NAME :TPCODL 1 DEPT ADDR :Central Electricity Supply Utility of Odisha,City Distribution Division No.-1, Ranihat, Cuttack CONTACT NO. : 0671-232665
183	ITEM CODE :331 ITEM :Spade	2 Nos	LOCATION : Specify location if not present at the department	DEPT NAME :TPCODL 1 DEPT ADDR :Central Electricity Supply Utility of Odisha,City Distribution Division

## District Disaster Management Plan 2022

SRL No.	Item Details	Quantity	Item Description	Department/Agency Name
			SOURCE : Govt LAST UPDATION : 06/08/2020	No.-1, Ranihat, Cuttack CONTACT NO. : 0671-232665
184	ITEM CODE :330 ITEM :Shovel	13 Nos	LOCATION : Specify location if not present at the department SOURCE : Govt LAST UPDATION : 06/08/2020	DEPT NAME :TPCODL 1 DEPT ADDR :Central Electricity Supply Utility of Odisha,City Distribution Division No.-1, Ranihat, Cuttack CONTACT NO. : 0671-232665
185	ITEM CODE :124 ITEM :Gloves Rubber, Tested up to 25, 000 volt	16 Pair	LOCATION : Specify location if not present at the department SOURCE : Govt LAST UPDATION : 06/08/2020	DEPT NAME :TPCODL 1 DEPT ADDR :Central Electricity Supply Utility of Odisha,City Distribution Division No.-1, Ranihat, Cuttack CONTACT NO. : 0671-232665
186	ITEM CODE :117 ITEM :Sledge hammer	12 Nos	LOCATION : Specific location if not present at the department SOURCE : Govt LAST UPDATION : 06/08/2020	DEPT NAME :TPCODL 1 DEPT ADDR :Central Electricity Supply Utility of Odisha,City Distribution Division No.-1, Ranihat, Cuttack CONTACT NO. : 0671-232665
187	ITEM CODE :104 ITEM :Electric Drill	2 Nos	LOCATION : Specific location if not present at the department SOURCE : Govt LAST UPDATION : 06/08/2020	DEPT NAME :TPCODL 1 DEPT ADDR :Central Electricity Supply Utility of Odisha,City Distribution Division No.-1, Ranihat, Cuttack CONTACT NO. : 0671-232665
188	ITEM CODE :266 ITEM :Water Tanker Large capacity	1 Nos	LOCATION : CDMO OFFICE SOURCE : Govt LAST UPDATION : 06/08/2020	DEPT NAME :CDMO DEPT ADDR :CUTTACK CONTACT NO. : 0671-230100
189	ITEM CODE :261 ITEM :Light Ambulance Van	11 Nos	LOCATION : PERIPHERY P.H.C SOURCE : Govt LAST UPDATION : 06/08/2020	DEPT NAME :CDMO DEPT ADDR :CUTTACK CONTACT NO. : 0671-230100
190	ITEM CODE :236 ITEM :Lab technicians	48 Nos	LOCATION : NA SOURCE : Govt LAST UPDATION : 06/08/2020	DEPT NAME :CDMO DEPT ADDR :CUTTACK CONTACT NO. : 0671-230100
191	ITEM CODE :235 ITEM :Paramedics	0 Nos	LOCATION : NA SOURCE : Govt LAST UPDATION : 06/08/2020	DEPT NAME :CDMO DEPT ADDR :CUTTACK CONTACT NO. : 0671-230100
192	ITEM CODE :234 ITEM :Radiologist	1 Nos	LOCATION : NA SOURCE : Govt LAST UPDATION : 06/08/2020	DEPT NAME :CDMO DEPT ADDR :CUTTACK CONTACT NO. : 0671-230100
193	ITEM CODE :233 ITEM :Gynecologist	2 Nos	LOCATION : NA SOURCE : Govt LAST UPDATION : 06/08/2020	DEPT NAME :CDMO DEPT ADDR :CUTTACK CONTACT NO. : 0671-230100
194	ITEM CODE :232 ITEM :Anesthetist	1 Persons	LOCATION : NA SOURCE : Govt LAST UPDATION : 06/08/2020	DEPT NAME :CDMO DEPT ADDR :CUTTACK CONTACT NO. : 0671-230100
195	ITEM CODE :231 ITEM :Surgeon	3 Persons	LOCATION : NA SOURCE : Govt LAST UPDATION : 06/08/2020	DEPT NAME :CDMO DEPT ADDR :CUTTACK CONTACT NO. : 0671-230100

## District Disaster Management Plan 2022

SRL No.	Item Details	Quantity	Item Description	Department/Agency Name
196	ITEM CODE :229 ITEM :General physician	191 Nos	LOCATION : NA SOURCE : Govt LAST UPDATION : 06/08/2020	DEPT NAME :CDMO DEPT ADDR :CUTTACK CONTACT NO. : 0671-230100
197	ITEM CODE :224 ITEM :Bronchodilators	0 Nos	LOCATION : ALL HOSPITALS, PHCs & CHCs SOURCE : Govt LAST UPDATION : 06/08/2020	DEPT NAME :CDMO DEPT ADDR :CUTTACK CONTACT NO. : 0671-230100
198	ITEM CODE :228 ITEM :Halogen tablets	0 Nos	LOCATION : ALL HOSPITALS SOURCE : Govt LAST UPDATION : 06/08/2020	DEPT NAME :CDMO DEPT ADDR :CUTTACK CONTACT NO. : 0671-230100
199	ITEM CODE :226 ITEM :Anti snake venom	195 Nos	LOCATION : ALL HOSPITAL SOURCE : Govt LAST UPDATION : 06/08/2020	DEPT NAME :CDMO DEPT ADDR :CUTTACK CONTACT NO. : 0671-230100
200	ITEM CODE :213 ITEM :Portable suction unit	0 Nos	LOCATION : HQ CITY HOSPITAL SOURCE : Govt LAST UPDATION : 06/08/2020	DEPT NAME :CDMO DEPT ADDR :CUTTACK CONTACT NO. : 0671-230100
201	ITEM CODE :212 ITEM :Portable ECG	1 Nos	LOCATION : HQ CITY HOSPITAL SOURCE : Govt LAST UPDATION : 06/08/2020	DEPT NAME :CDMO DEPT ADDR :CUTTACK CONTACT NO. : 0671-230100
202	ITEM CODE :211 ITEM :Portable ultrasound	1 Nos	LOCATION : HQ SOURCE : Govt LAST UPDATION : 06/08/2020	DEPT NAME :CDMO DEPT ADDR :CUTTACK CONTACT NO. : 0671-230100
203	ITEM CODE :208 ITEM :Oxygen cylinders	14 Nos	LOCATION : HQ HOSPITAL SOURCE : Govt LAST UPDATION : 06/08/2020	DEPT NAME :CDMO DEPT ADDR :CUTTACK CONTACT NO. : 0671-230100
204	ITEM CODE :205 ITEM :First aid kits	2 Nos	LOCATION : HQ HOSPITAL SOURCE : Govt LAST UPDATION : 06/08/2020	DEPT NAME :CDMO DEPT ADDR :CUTTACK CONTACT NO. : 0671-230100
205	ITEM CODE :161 ITEM :Motor Boats	3 Nos	LOCATION : Niali Block SOURCE : Govt LAST UPDATION : 06/08/2020	DEPT NAME :BDO Niali DEPT ADDR :BDO Niali CONTACT NO. : 0671-280332
206	ITEM CODE :161 ITEM :Motor Boats	2 Nos	LOCATION : Mahana Block SOURCE : Govt LAST UPDATION : 06/08/2020	DEPT NAME :BDO Mahanga DEPT ADDR :BDO,Mahanga CONTACT NO. : 9938642312
207	ITEM CODE :161 ITEM :Motor Boats	1 Nos	LOCATION : Kantapada Block SOURCE : Govt LAST UPDATION : 06/08/2020	DEPT NAME :BDO Kantapada DEPT ADDR :BDO Kantapada CONTACT NO. : 9861063701
208	ITEM CODE :358 ITEM :Bucket	0 Nos	LOCATION : Baranga SOURCE : Govt LAST UPDATION : 06/08/2020	DEPT NAME :BDO Barang DEPT ADDR :BDO,Baranga CONTACT NO. : 9437819064
209	ITEM CODE :357 ITEM :Rope	0 Nos	LOCATION : Baranga SOURCE : Govt LAST UPDATION : 06/08/2020	DEPT NAME :BDO Barang DEPT ADDR :BDO,Baranga CONTACT NO. : 9437819064
210	ITEM CODE :163 ITEM :Country Boats	0 Nos	LOCATION : Baranga SOURCE : Govt LAST UPDATION : 06/08/2020	DEPT NAME :BDO Barang DEPT ADDR :BDO,Baranga CONTACT NO. : 9437819064

## District Disaster Management Plan 2022

SRL No.	Item Details	Quantity	Item Description	Department/Agency Name
211	ITEM CODE :161 ITEM :Motor Boats	0 Nos	LOCATION : Baranga SOURCE : Govt LAST UPDATATION : 06/08/2020	DEPT NAME :BDO Barang DEPT ADDR :BDO,Baranga CONTACT NO. : 9437819064
212	ITEM CODE :156 ITEM :Life Jackets	0 Nos	LOCATION : Baranga SOURCE : Govt LAST UPDATATION : 06/08/2020	DEPT NAME :BDO Barang DEPT ADDR :BDO,Baranga CONTACT NO. : 9437819064
213	ITEM CODE :161 ITEM :Motor Boats	2 Nos	LOCATION : Banki Block SOURCE : Govt LAST UPDATATION : 06/08/2020	DEPT NAME :BDO Banki DEPT ADDR :BDO,Banki CONTACT NO. : 06723-240217
214	ITEM CODE :161 ITEM :Motor Boats	1 Nos	LOCATION : Athgarh Block SOURCE : Govt LAST UPDATATION : 06/08/2020	DEPT NAME :BDO Athgarh DEPT ADDR :BDO Athgarh Dist Cuttack CONTACT NO. : 9437290889
215	ITEM CODE :201 ITEM :Stretcher normal	1 Nos	LOCATION : Block Head Quarter SOURCE : Govt LAST UPDATATION : 06/08/2020	DEPT NAME :BDO Tangi-Choudwar DEPT ADDR :BDO Office Tangi-Choudwar Dist Cuttack CONTACT NO. : 06712695374
216	ITEM CODE :161 ITEM :Motor Boats	2 Nos	LOCATION : One at Block Head Quarter & one at G.P SOURCE : Govt LAST UPDATATION : 06/08/2020	DEPT NAME :BDO Tangi-Choudwar DEPT ADDR :BDO Office Tangi-Choudwar Dist Cuttack CONTACT NO. : 06712695374
217	ITEM CODE :156 ITEM :Life Jackets	22 Nos	LOCATION : Block Head Quarter SOURCE : Govt LAST UPDATATION : 06/08/2020	DEPT NAME :BDO Tangi-Choudwar DEPT ADDR :BDO Office Tangi-Choudwar Dist Cuttack CONTACT NO. : 06712695374
218	ITEM CODE :155 ITEM :Lifebuoy	9 Nos	LOCATION : Block Head Quarter & One G.P. H.Q SOURCE : Govt LAST UPDATATION : 06/08/2020	DEPT NAME :BDO Tangi-Choudwar DEPT ADDR :BDO Office Tangi-Choudwar Dist Cuttack CONTACT NO. : 06712695374
219	ITEM CODE :357 ITEM :Rope	7 Nos	LOCATION : Block Head Quarter SOURCE : Govt LAST UPDATATION : 06/08/2020	DEPT NAME :BDO Tangi-Choudwar DEPT ADDR :BDO Office Tangi-Choudwar Dist Cuttack CONTACT NO. : 06712695374
220	ITEM CODE :266 ITEM :Water Tanker Large capacity	1 Nos	LOCATION : CUTTACK SOURCE : Govt LAST UPDATATION : 06/08/2020	DEPT NAME :ORISSA FIRE SERVICE DEPT ADDR :Odisha Fire Service (Cuttack Fire Station) CONTACT NO. :
221	ITEM CODE :265 ITEM :Water Tanker Medium capacity	0 Nos	LOCATION : CUTTACK SOURCE : Govt LAST UPDATATION : 06/08/2020	DEPT NAME :ORISSA FIRE SERVICE DEPT ADDR :Odisha Fire Service (Cuttack Fire Station) CONTACT NO. :
222	ITEM CODE :190 ITEM :Fire Fighting Foam	0 Liter	LOCATION : CUTTACK SOURCE : Govt LAST UPDATATION : 06/08/2020	DEPT NAME :ORISSA FIRE SERVICE DEPT ADDR :Odisha Fire Service (Cuttack Fire Station) CONTACT NO. :
223	ITEM CODE :181 ITEM :Fire Tender	9 Nos	LOCATION : EACH F.S SOURCE : Govt LAST UPDATATION : 06/08/2020	DEPT NAME :ORISSA FIRE SERVICE DEPT ADDR :Odisha Fire Service (Cuttack Fire Station) CONTACT NO. :

## District Disaster Management Plan 2022

SRL No.	Item Details	Quantity	Item Description	Department/Agency Name
224	ITEM CODE :179 ITEM :DCP Type	0 Nos	LOCATION : CUTTACK SOURCE : Govt LAST UPDATATION : 06/08/2020	DEPT NAME :ORISSA FIRE SERVICE DEPT ADDR :Odisha Fire Service (Cuttack Fire Station) CONTACT NO. :
225	ITEM CODE :177 ITEM :CO2 Type	0 Nos	LOCATION : CUTTACK SOURCE : Govt LAST UPDATATION : 06/08/2020	DEPT NAME :ORISSA FIRE SERVICE DEPT ADDR :Odisha Fire Service (Cuttack Fire Station) CONTACT NO. :
226	ITEM CODE :176 ITEM :ABC Type	0 Nos	LOCATION : CUTTACK SOURCE : Govt LAST UPDATATION : 06/08/2020	DEPT NAME :ORISSA FIRE SERVICE DEPT ADDR :Odisha Fire Service (Cuttack Fire Station) CONTACT NO. :
227	ITEM CODE :175 ITEM :Extension Ladder	0 Nos	LOCATION : CUTTACK SOURCE : Govt LAST UPDATATION : 06/08/2020	DEPT NAME :ORISSA FIRE SERVICE DEPT ADDR :Odisha Fire Service (Cuttack Fire Station) CONTACT NO. :
228	ITEM CODE :173 ITEM :Pump high pressure, portable	0 Nos	LOCATION : CUTTACK SOURCE : Govt LAST UPDATATION : 06/08/2020	DEPT NAME :ORISSA FIRE SERVICE DEPT ADDR :Odisha Fire Service (Cuttack Fire Station) CONTACT NO. :
229	ITEM CODE :171 ITEM :Breathing apparatus self contained	3 Nos	LOCATION : ATHAGARH,CUTTACK SOURCE : Govt LAST UPDATATION : 06/08/2020	DEPT NAME :ORISSA FIRE SERVICE DEPT ADDR :Odisha Fire Service (Cuttack Fire Station) CONTACT NO. :
230	ITEM CODE :156 ITEM :Life Jackets	0 Nos	LOCATION : CUTTACK SOURCE : Govt LAST UPDATATION : 06/08/2020	DEPT NAME :ORISSA FIRE SERVICE DEPT ADDR :Odisha Fire Service (Cuttack Fire Station) CONTACT NO. :
231	ITEM CODE :161 ITEM :Motor Boats	4 Nos	LOCATION : CUTTACK SOURCE : Govt LAST UPDATATION : 06/08/2020	DEPT NAME :ORISSA FIRE SERVICE DEPT ADDR :Odisha Fire Service (Cuttack Fire Station) CONTACT NO. :
232	ITEM CODE :155 ITEM :Lifebuoy	0 Nos	LOCATION : CUTTACK SOURCE : Govt LAST UPDATATION : 06/08/2020	DEPT NAME :ORISSA FIRE SERVICE DEPT ADDR :Odisha Fire Service (Cuttack Fire Station) CONTACT NO. :
233	ITEM CODE :154 ITEM :Under water BA set	1 Nos	LOCATION : CUTTACK SOURCE : Govt LAST UPDATATION : 06/08/2020	DEPT NAME :ORISSA FIRE SERVICE DEPT ADDR :Odisha Fire Service (Cuttack Fire Station) CONTACT NO. :
234	ITEM CODE :153 ITEM :Diving suit	1 Nos	LOCATION : CUTTACK SOURCE : Govt LAST UPDATATION : 06/08/2020	DEPT NAME :ORISSA FIRE SERVICE DEPT ADDR :Odisha Fire Service (Cuttack Fire Station) CONTACT NO. :
235	ITEM CODE :141 ITEM :Electric Generator (10 kv)	1 Nos	LOCATION : CUTTACK SOURCE : Govt LAST UPDATATION : 06/08/2020	DEPT NAME :ORISSA FIRE SERVICE DEPT ADDR :Odisha Fire Service (Cuttack Fire Station) CONTACT NO. :

District Disaster Management Plan 2022

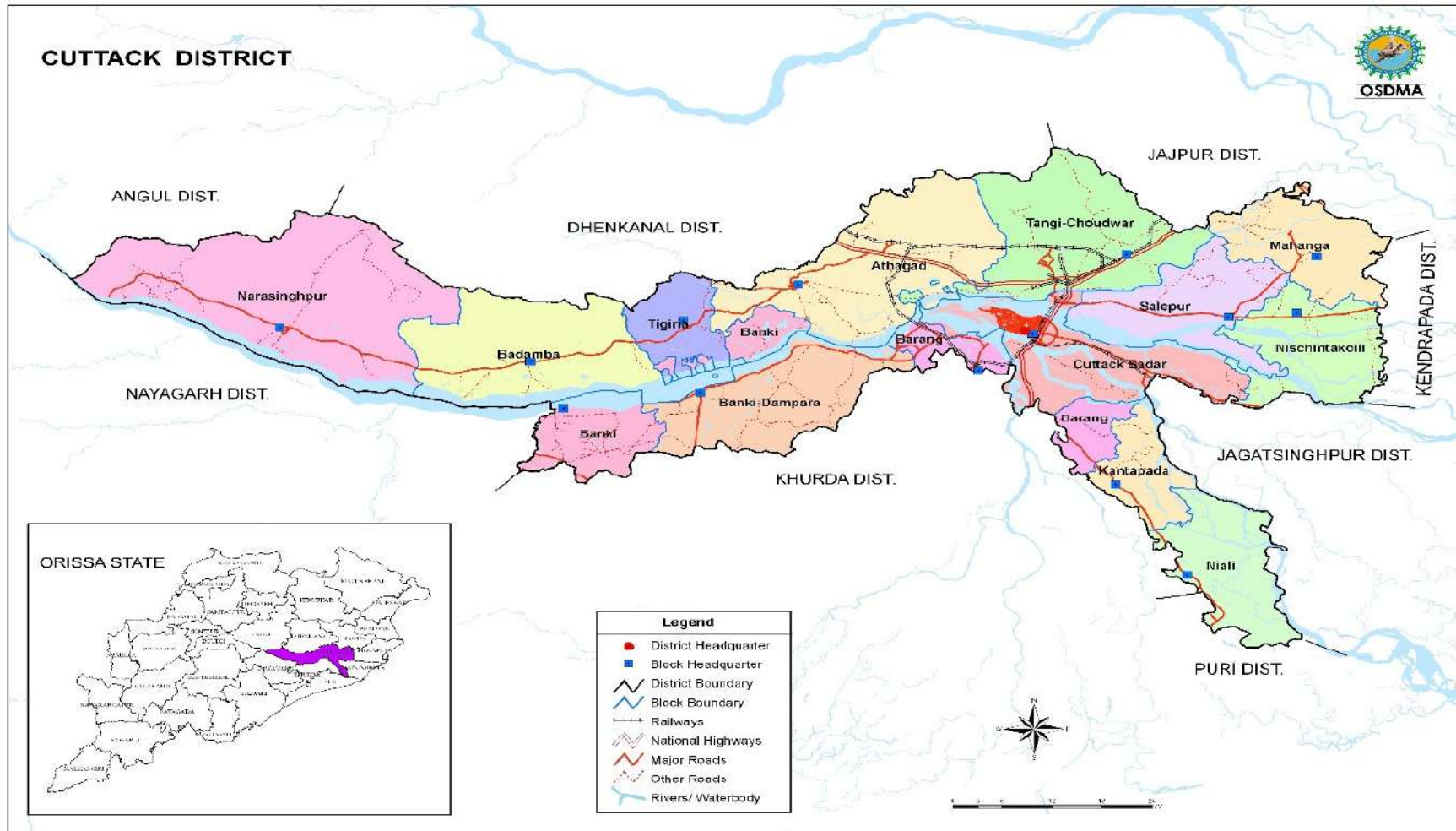
SRL No.	Item Details	Quantity	Item Description	Department/Agency Name
236	ITEM CODE :112 ITEM :Spreaders Hydraulic	1 Nos	LOCATION : CUTTACK SOURCE : Govt LAST UPDATION : 06/08/2020	DEPT NAME :ORISSA FIRE SERVICE DEPT ADDR :Odisha Fire Service (Cuttack Fire Station) CONTACT NO. :





# 7. MAPS

## 1. Cuttack District Map



## 2. Cuttack District & Block Administrative Map

**SUBDIVISIONS MAP OF CUTTACK DISTRICT**



**SUBDIVISIONS**

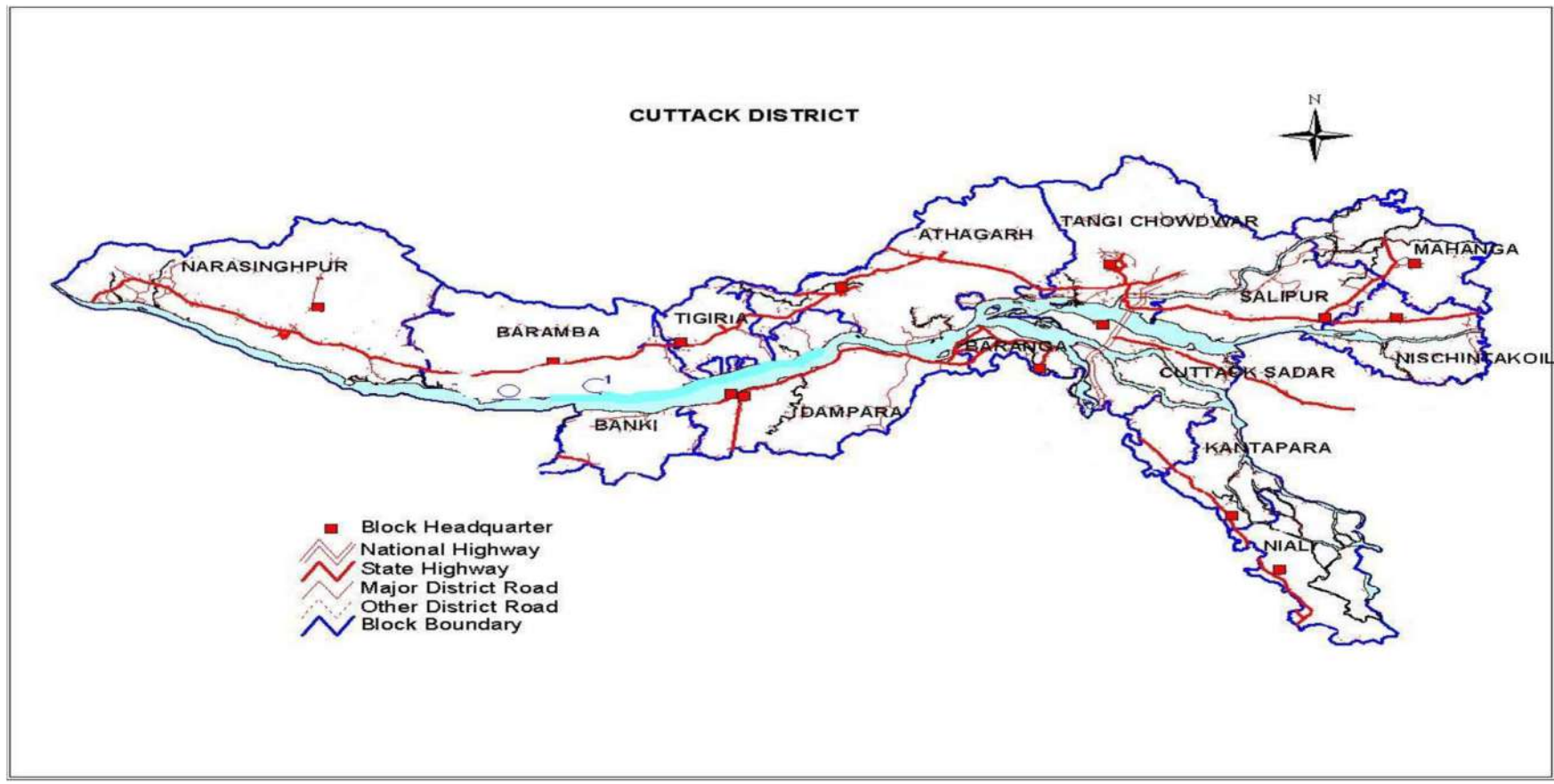
	ATHAGARH
	BANKI
	SADAR



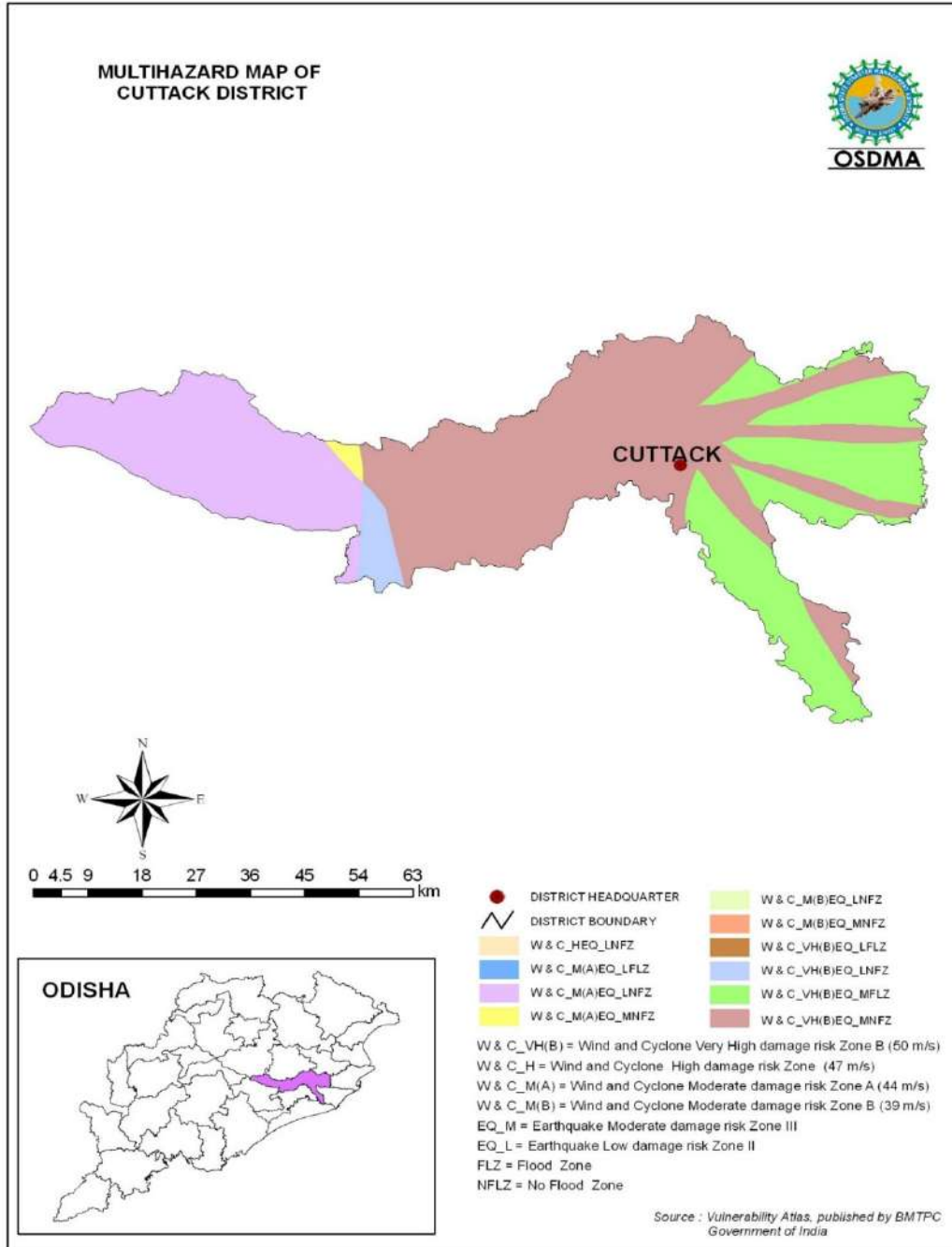
### 3. Cuttack District Road & Railway network Map



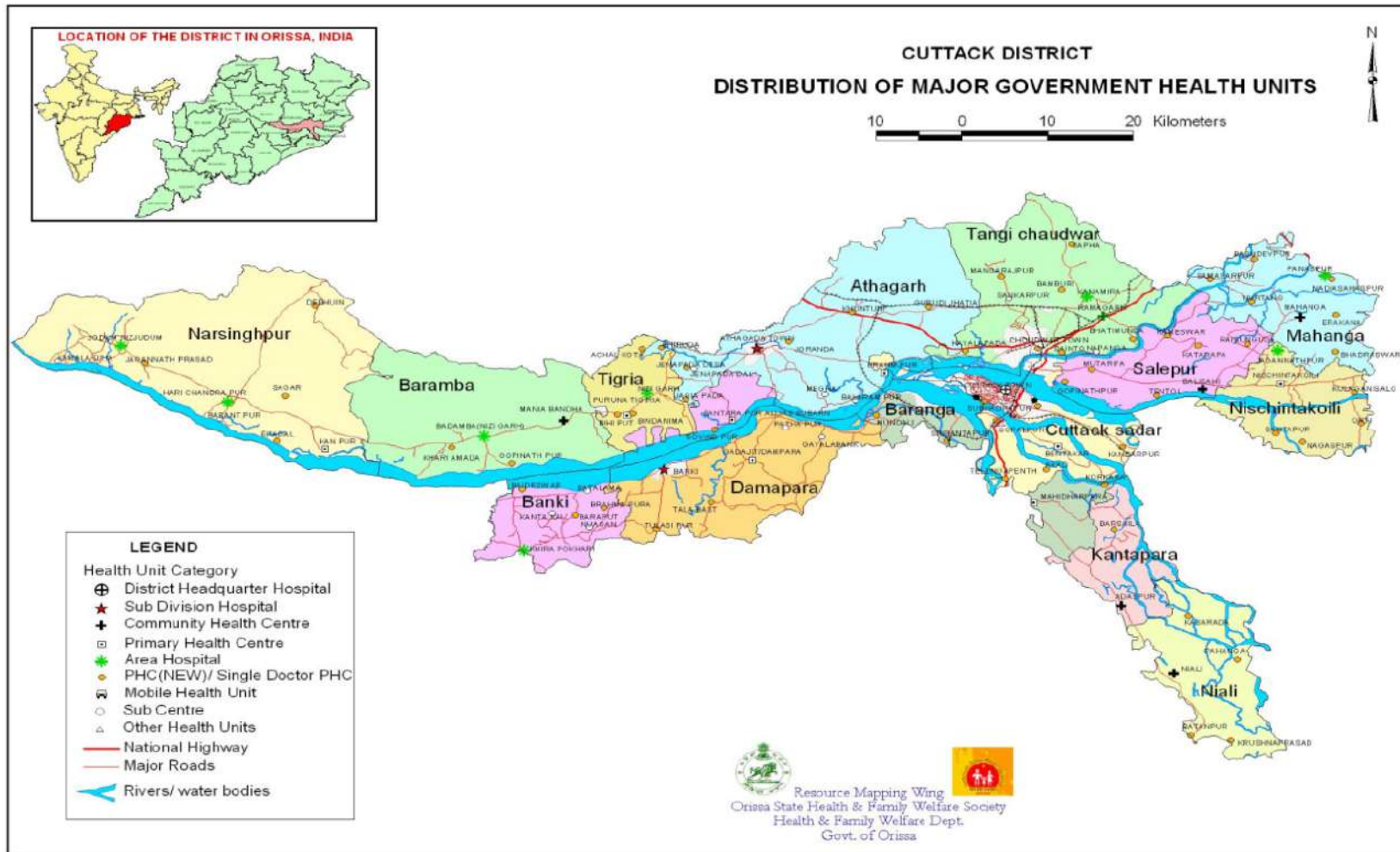
#### 4. Cuttack District River Map



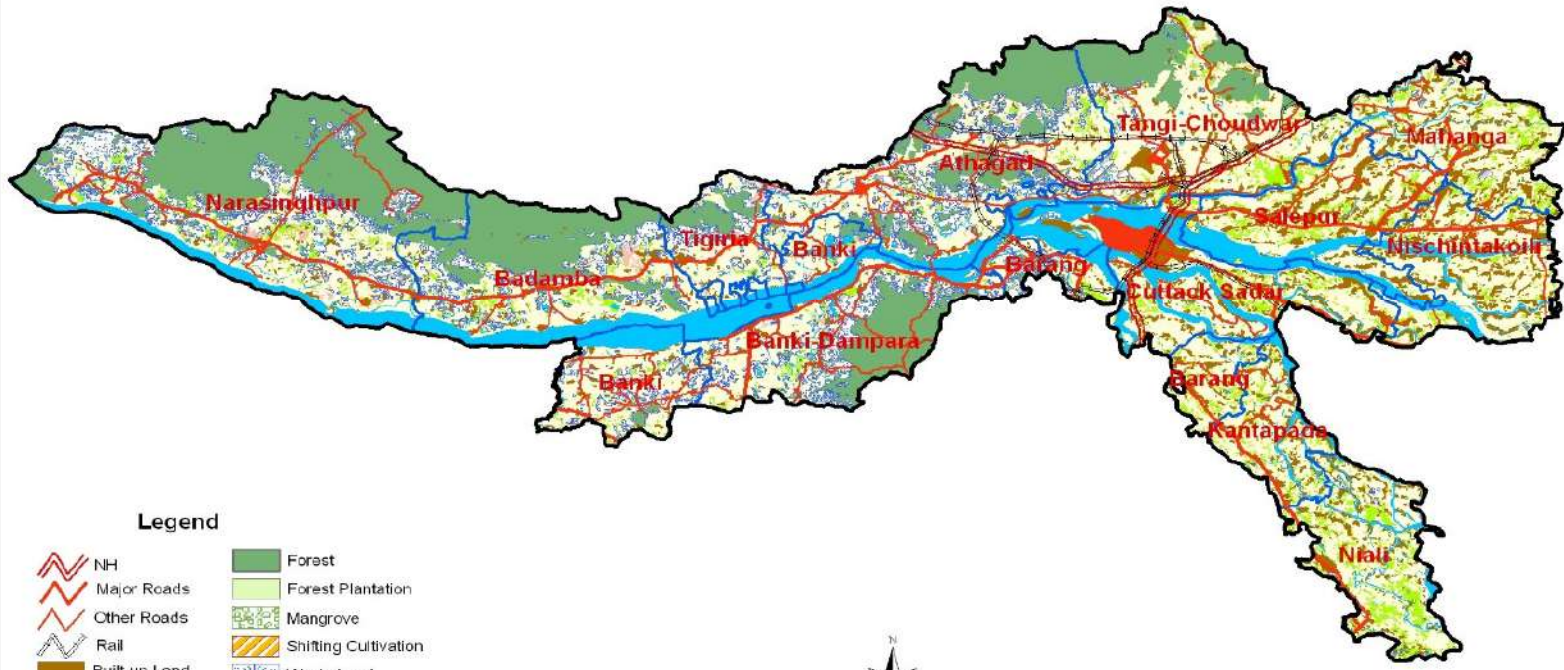
## 5. Cuttack District Multi Hazard Map



## 6. Major Health Units

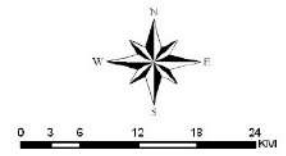



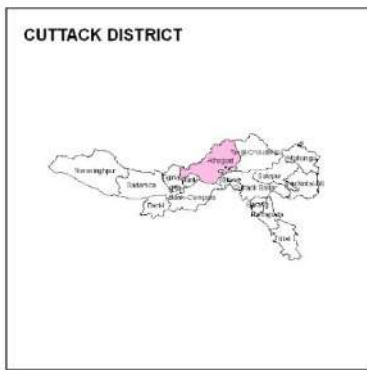
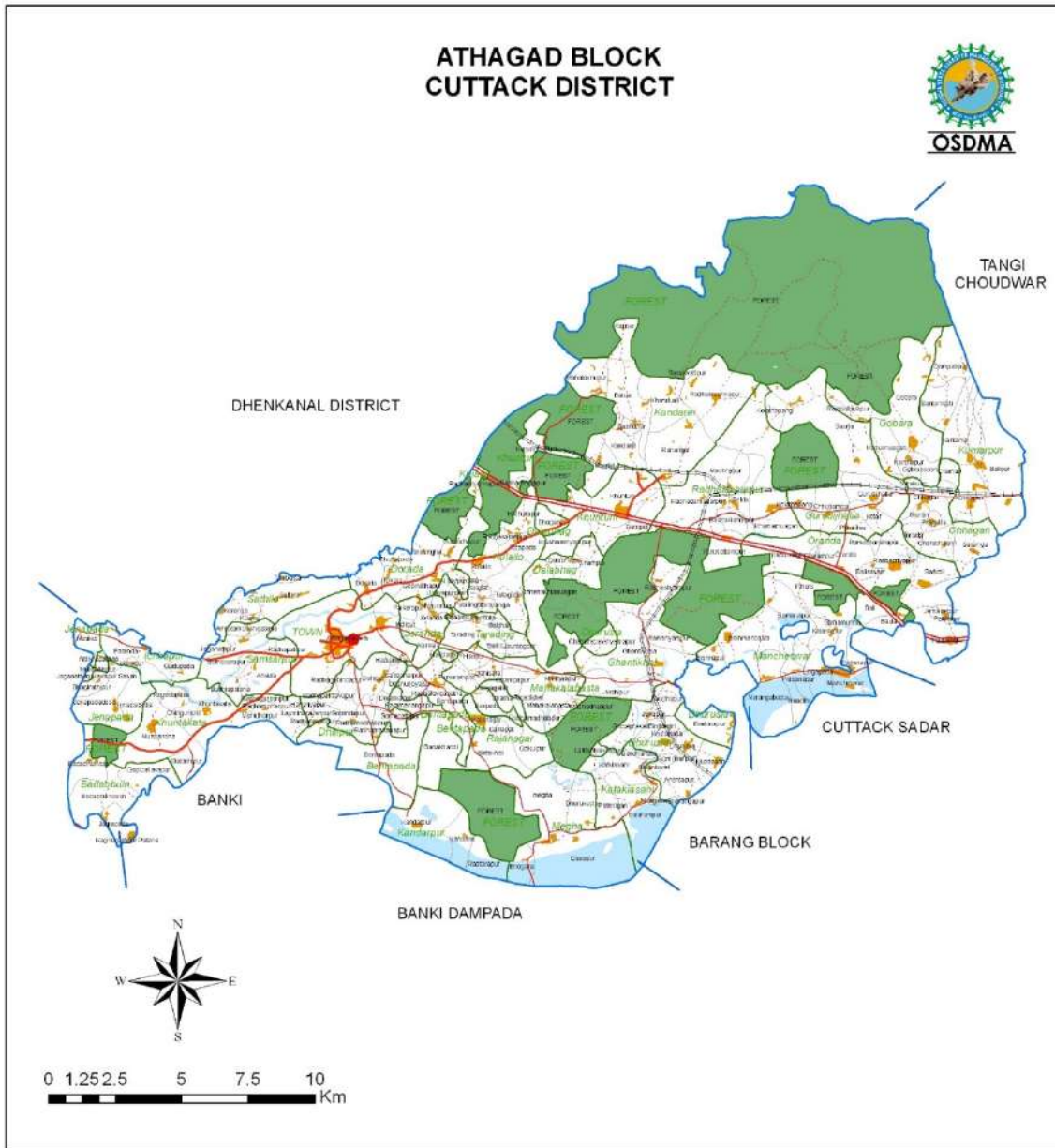
**CUTTACK DISTRICT  
LAND USE/ LAND COVER MAP**



**Legend**

- |  |               |  |                        |
|--|---------------|--|------------------------|
|  | NH            |  | Forest                 |
|  | Major Roads   |  | Forest Plantation      |
|  | Other Roads   |  | Mangrove               |
|  | Rail          |  | Shifting Cultivation   |
|  | Built-up Land |  | Waste Land             |
|  | Crop Land     |  | Drainage/ Water Bodies |
|  | Fallow Land   |  | Inland wetland         |
|  | Plantation    |  | Coastal wetland        |
|  | Aquaculture   |  | Grass Land             |



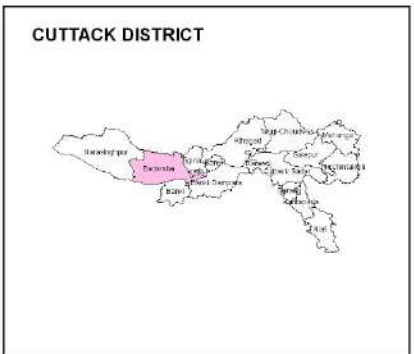




# BADAMBA BLOCK CUTTACK DISTRICT

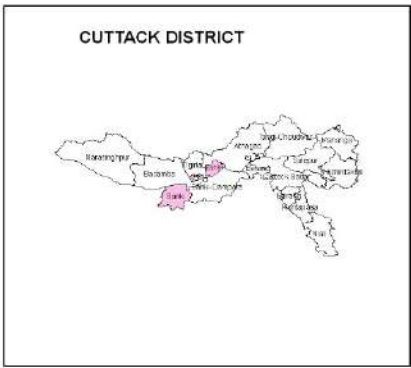
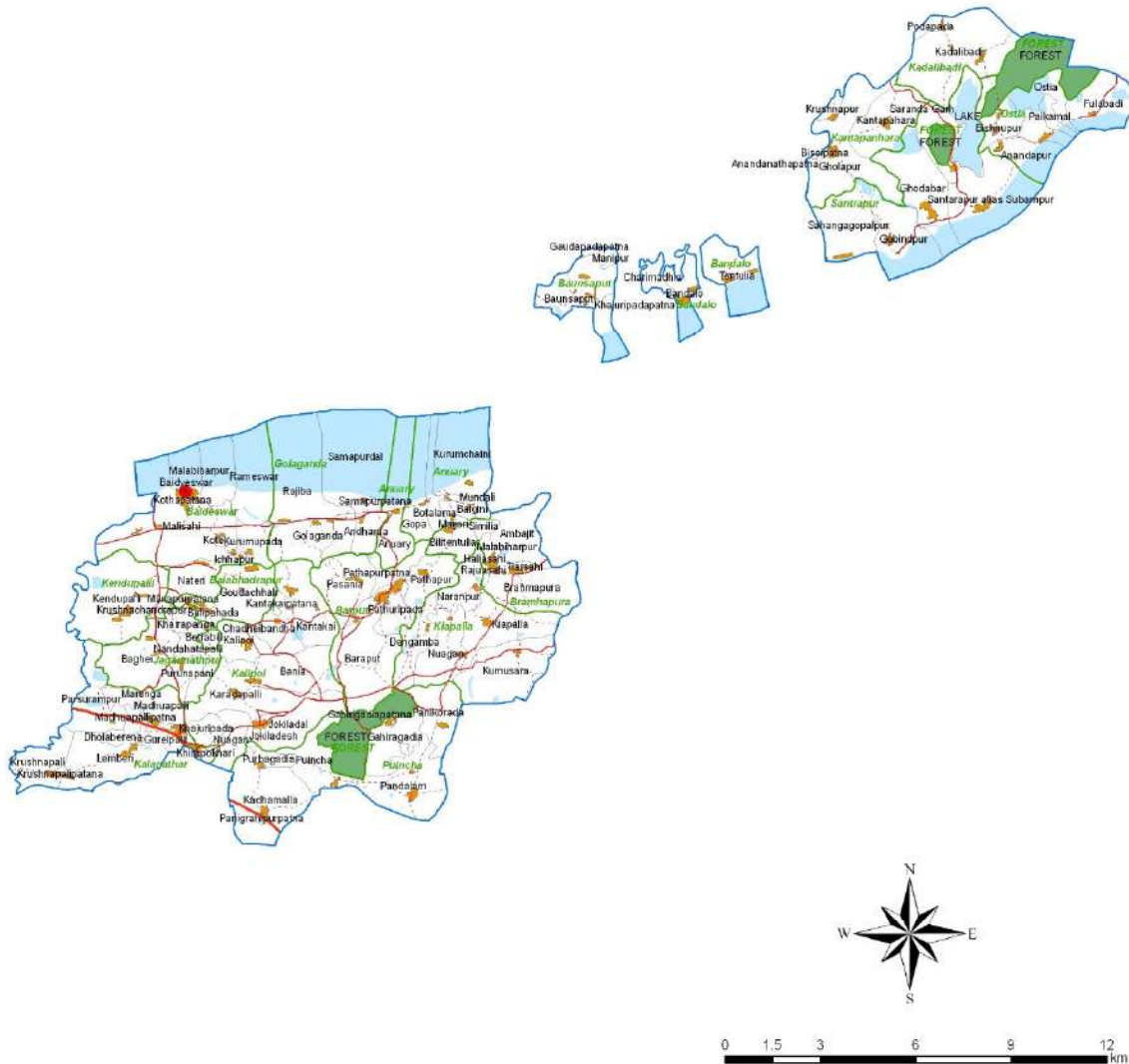


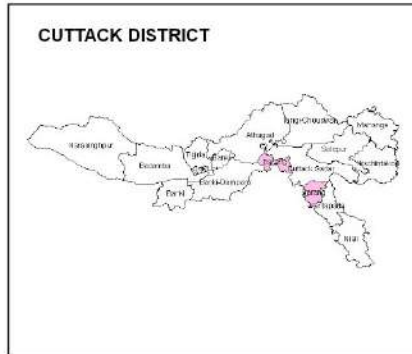
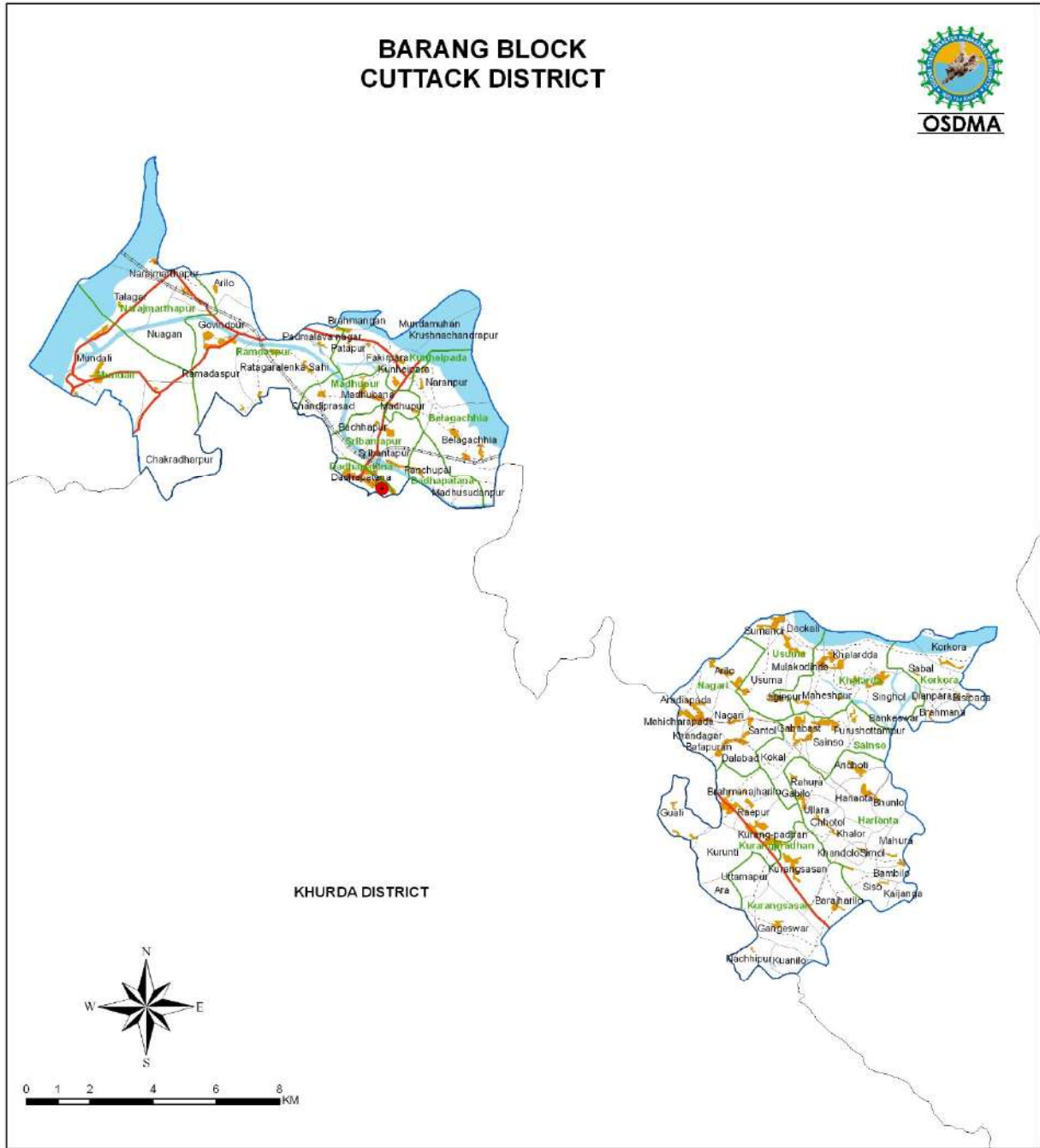
**OSDMA**

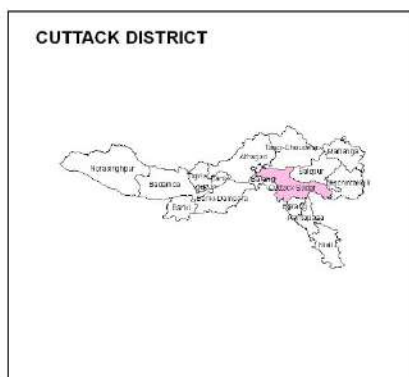
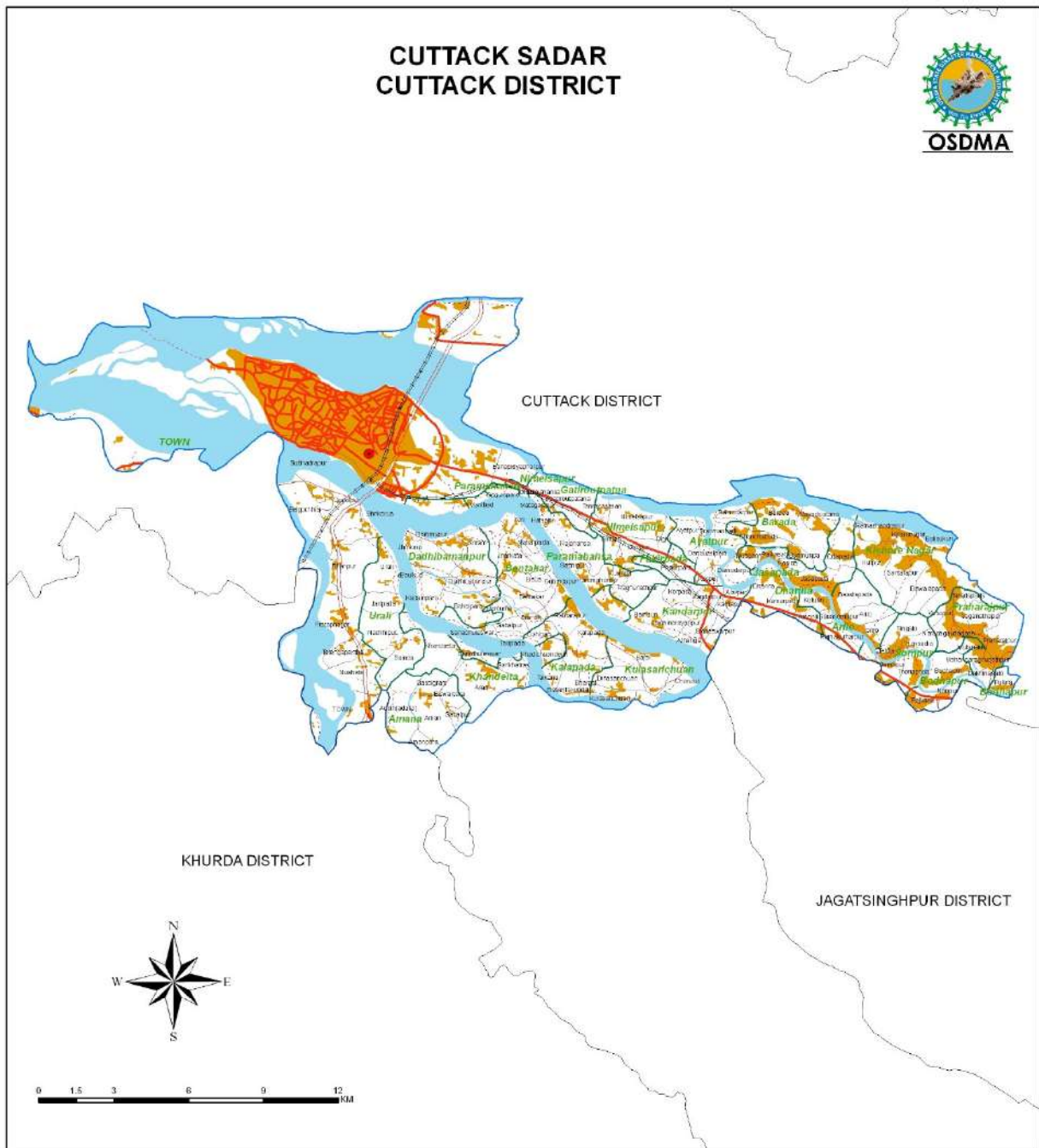


Legend	
<span style="color: red;">●</span>	Block Headquarter
	Railways
	National Highways
	Major Roads
	Other Roads
	District Boundary
	Block Boundary
	GP Boundary
	Village Boundary
	Rivers/ Waterbody
	Settlements
	Forests

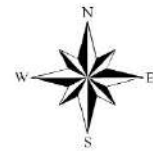
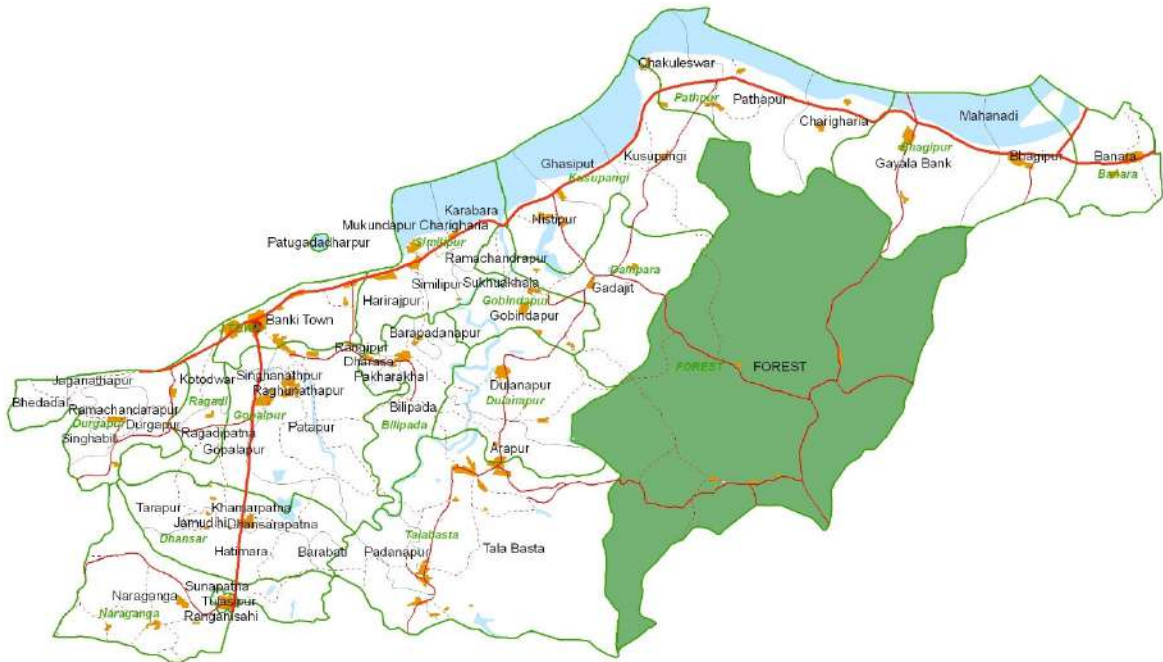
# BANKI BLOCK CUTTACK DISTRICT







# DAMPADA BLOCK CUTTACK DISTRICT



ODISHA STATE

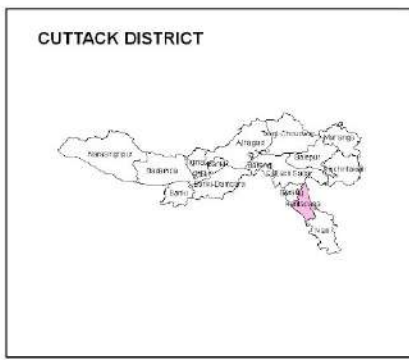
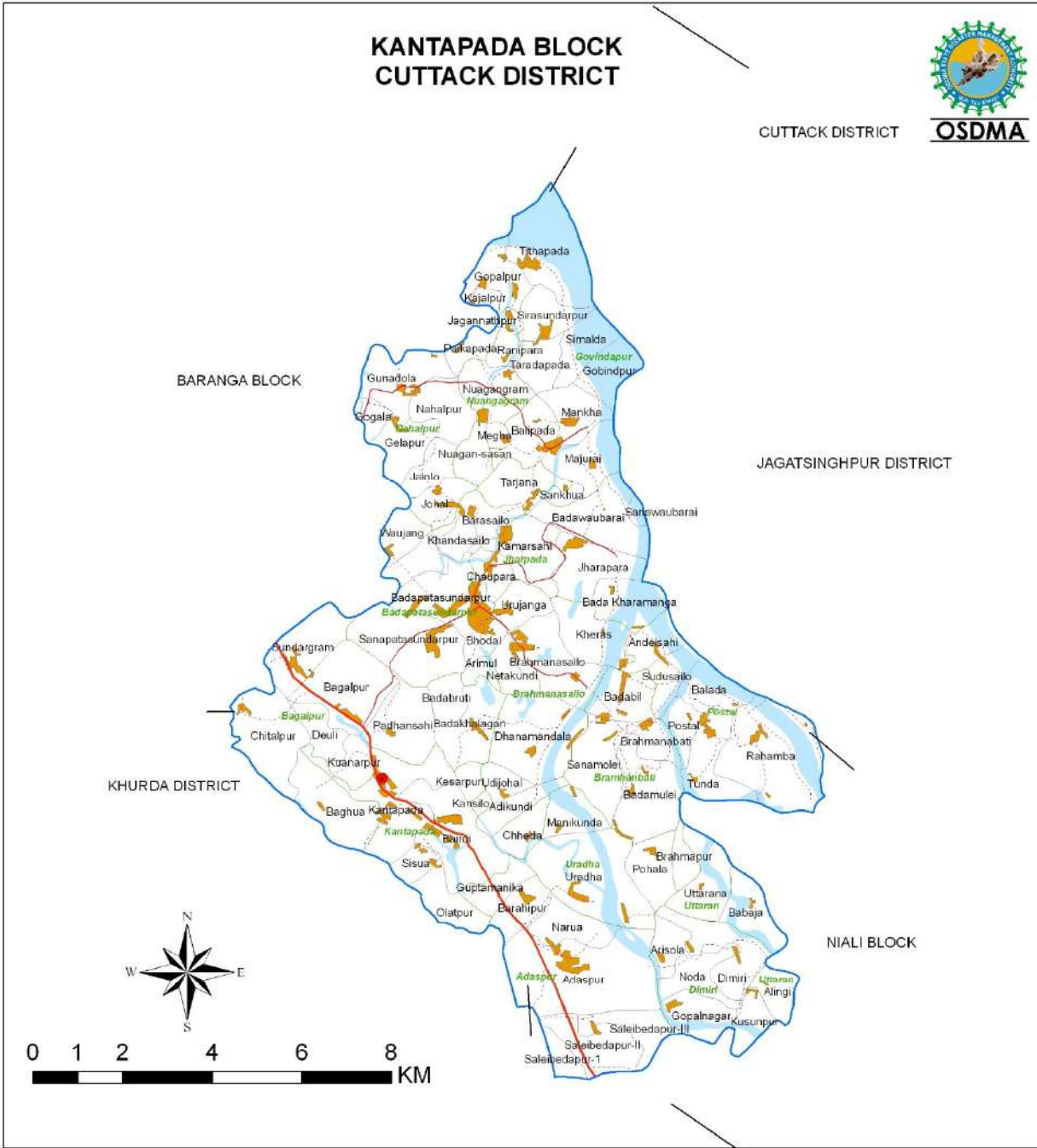


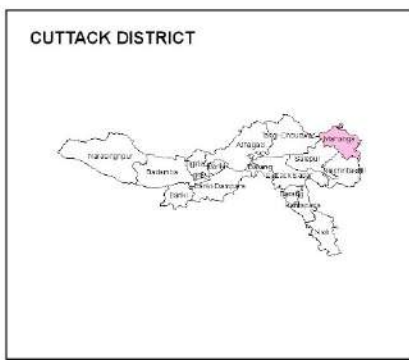
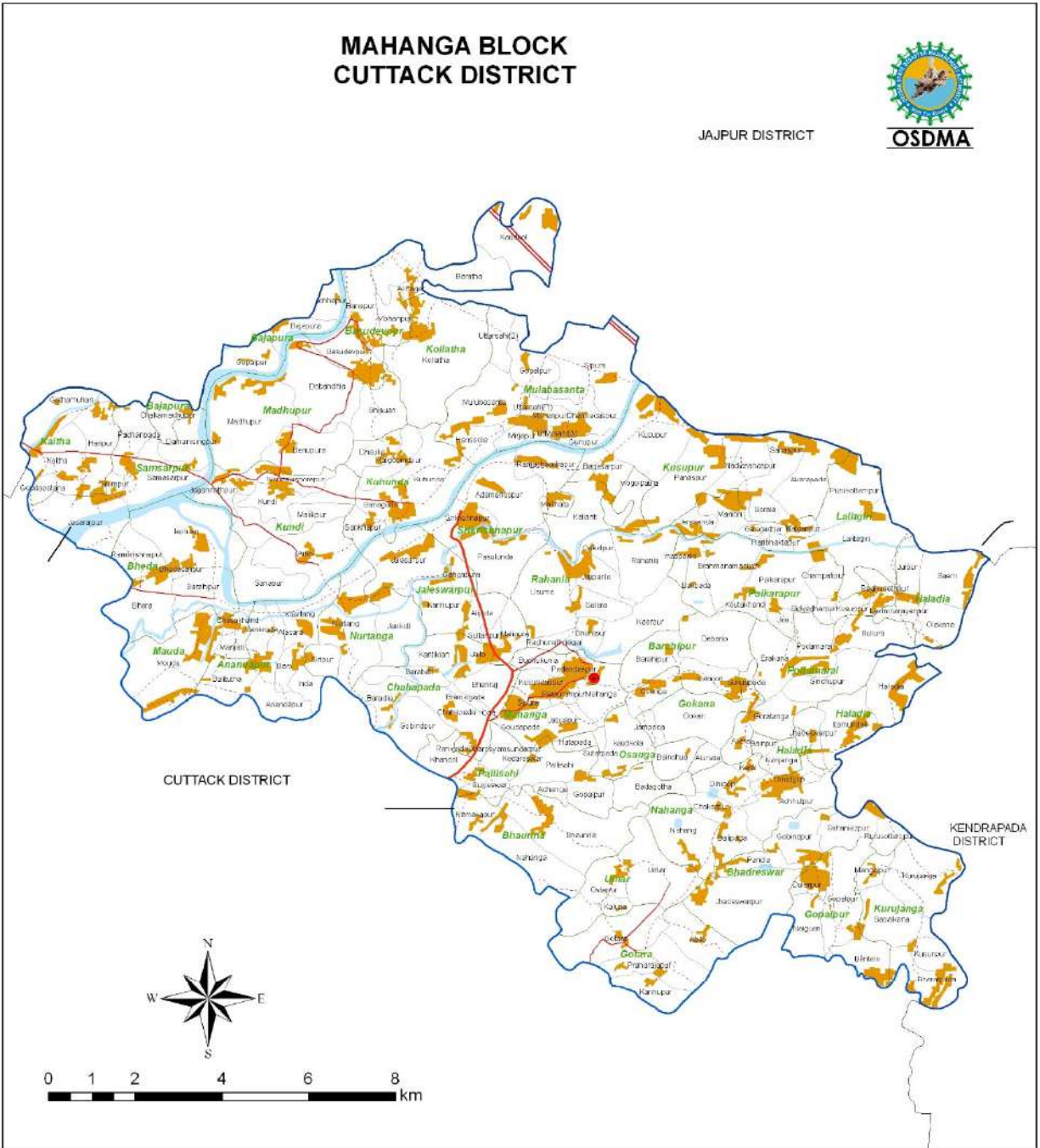
CUTTACK DISTRICT


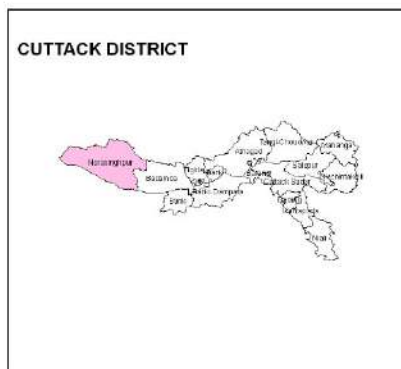
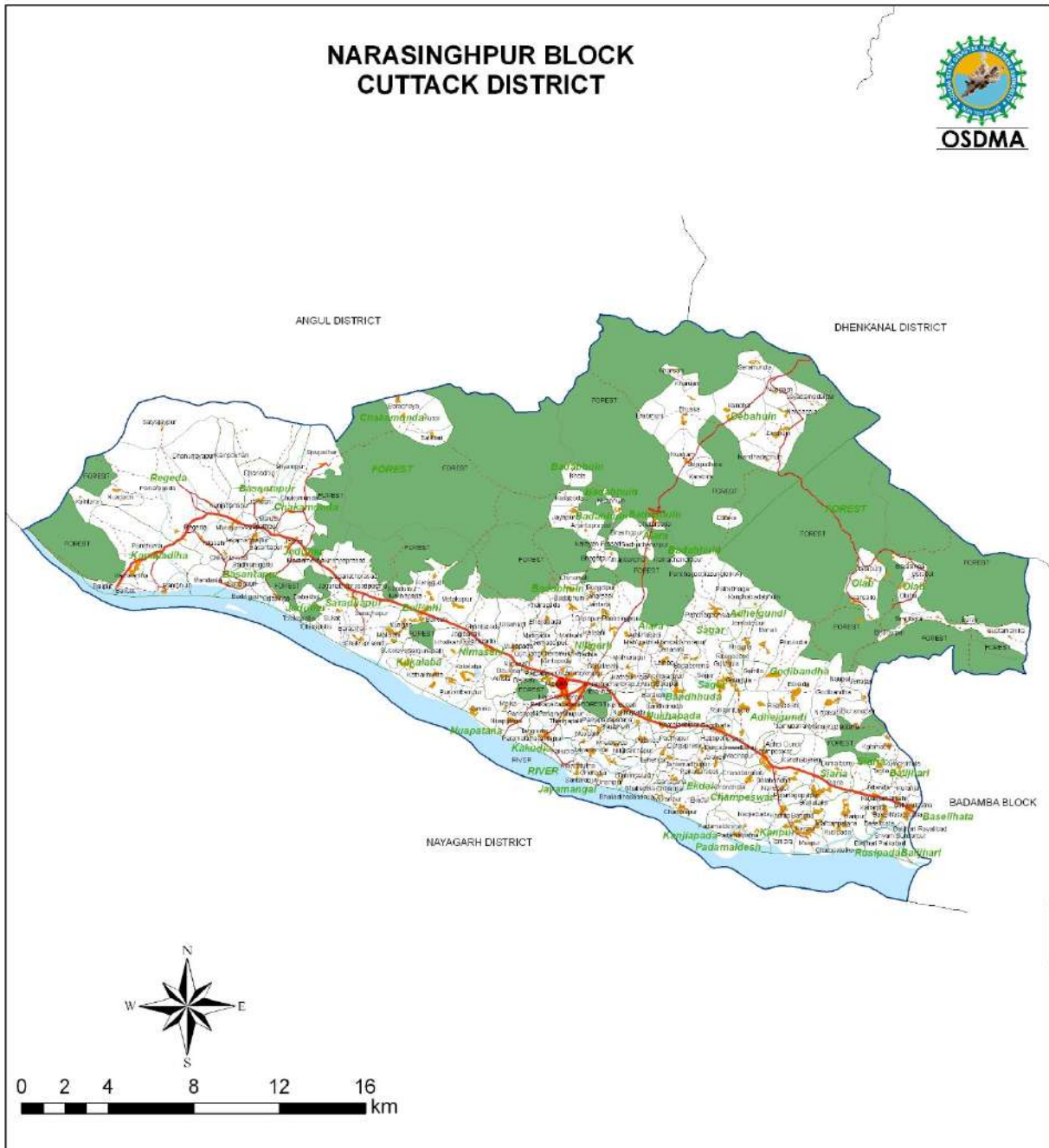


**Legend**

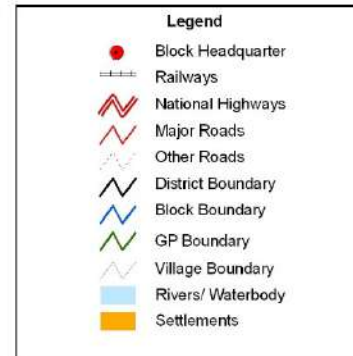
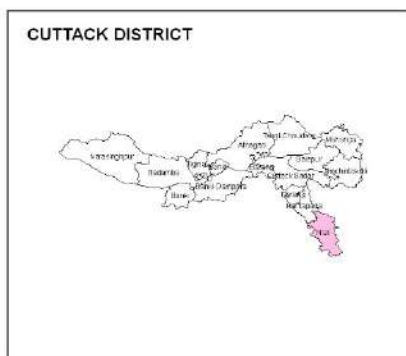
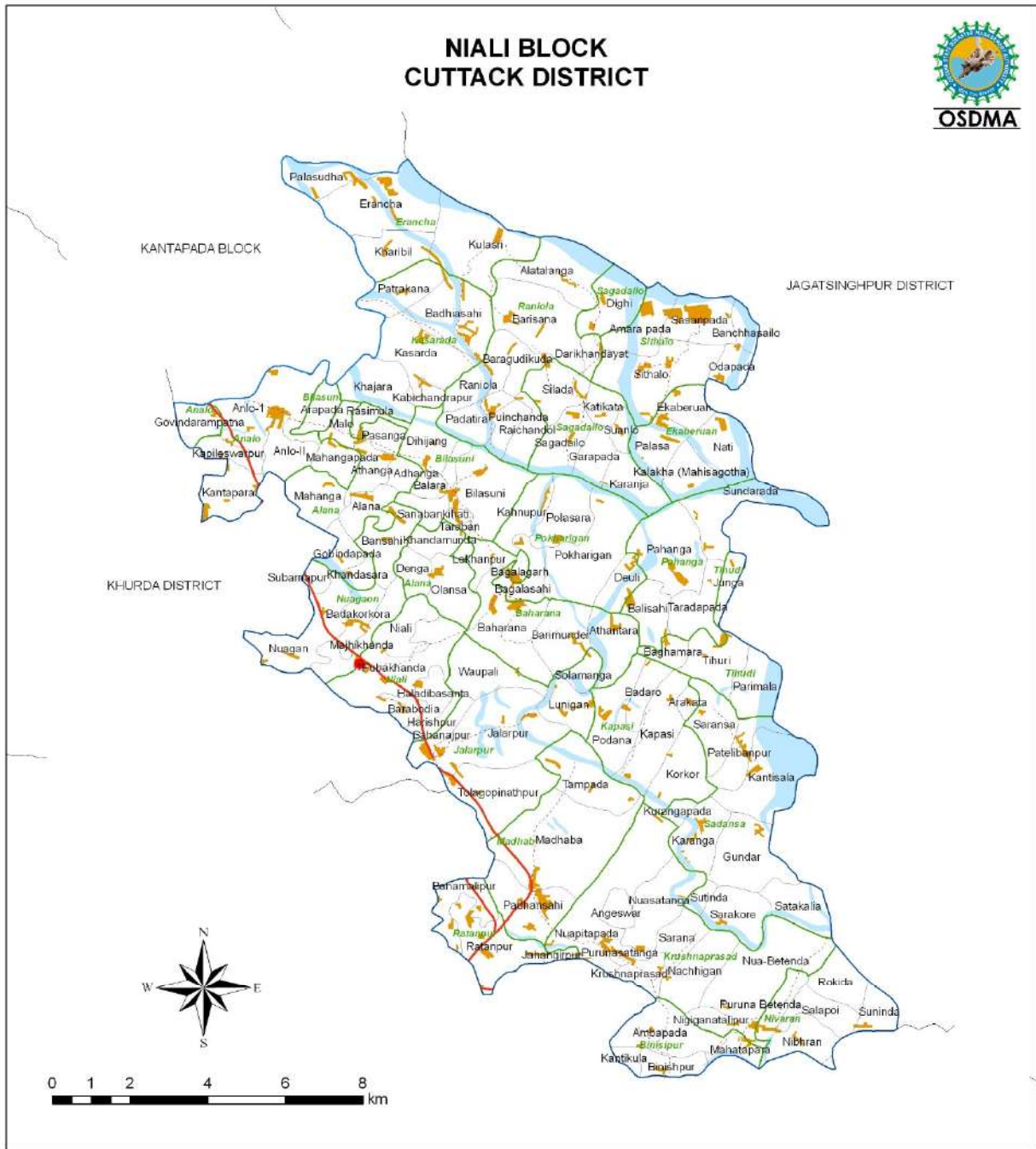
- Block Headquarter
- Railways
- National Highways
- Major Roads
- Other Roads
- District Boundary
- Block Boundary
- GP Boundary
- Village Boundary
- Rivers/ Waterbody
- Settlements
- Forests

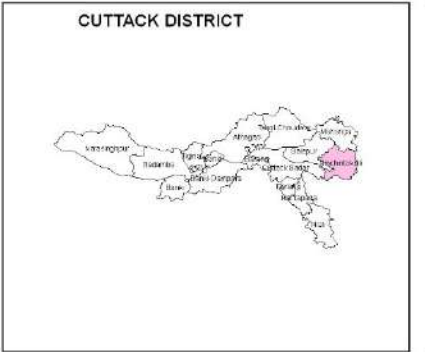
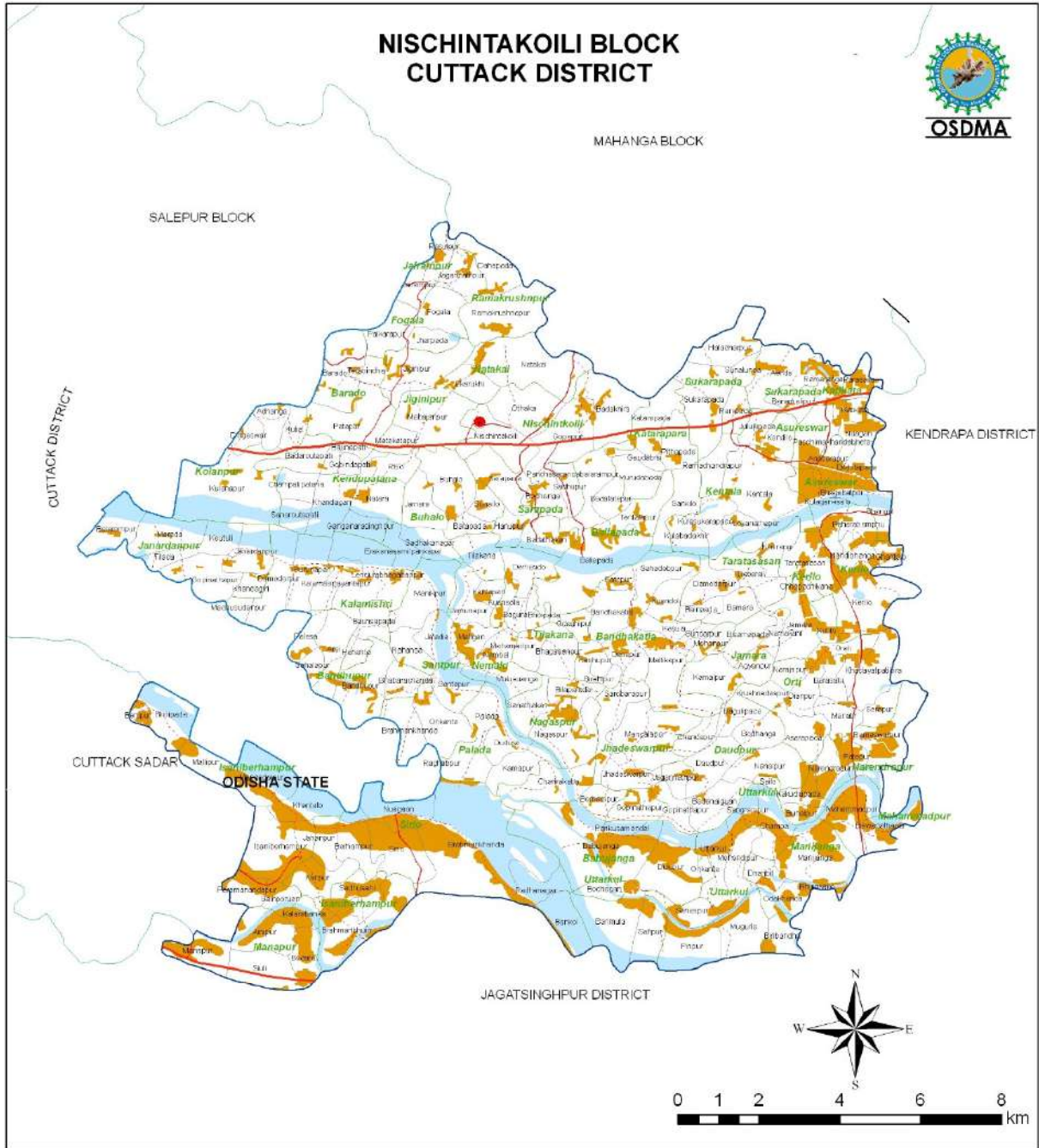



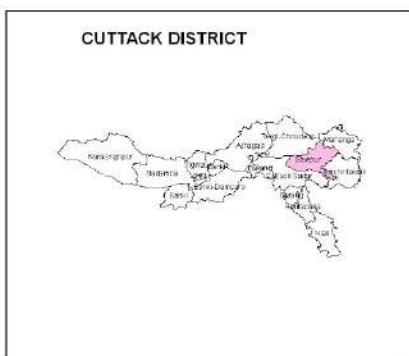
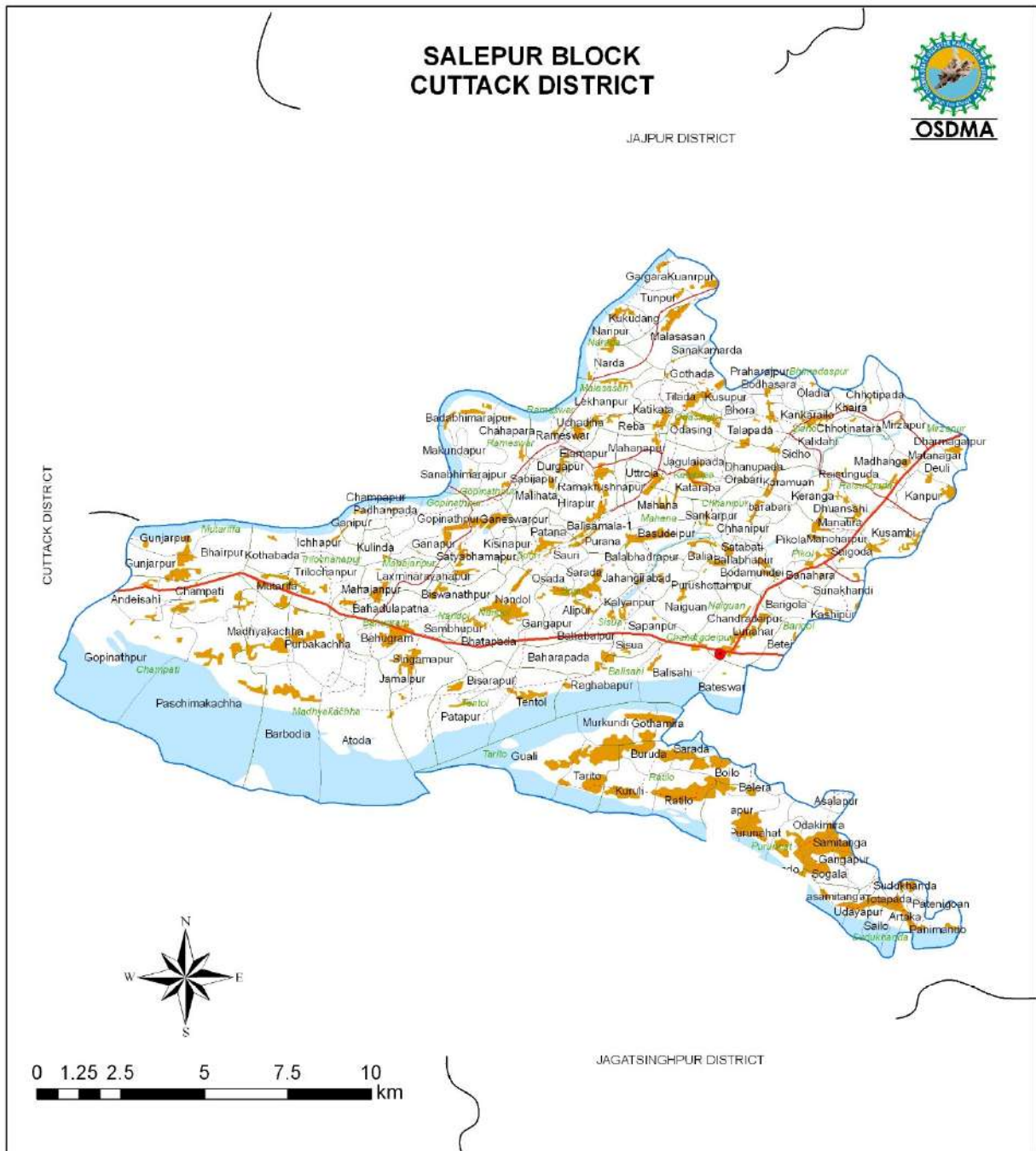




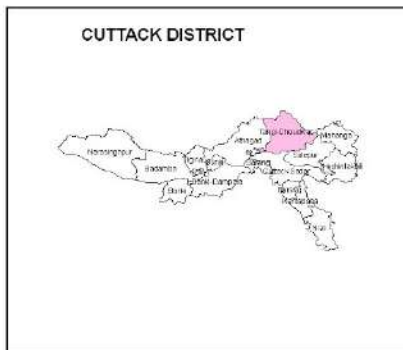








# TANGI CHOUDWAR CUTTACK DISTRICT



Legend	
<span style="color: red;">●</span>	Block Headquarter
	Railways
	National Highways
	Major Roads
	Other Roads
	District Boundary
	Block Boundary
	GP Boundary
	Village Boundary
	Rivers/ Waterbody
	Settlements
	Forests

