

**Minutes of the meeting of District Environmental Impact Assessment Authority Committee held on 03.12.2021 at 11.30 A.M. in the Office Chamber of ADM(Revenue),Cuttack regarding approval of DSR.**

The District Environmental Impact Assessment Authority Committee meeting was held on 03.12.2021 at 11.30 A.M. presided over by Collector and Chairman DEIAA, Cuttack. The following members were present in the meeting.

1. ADM (Revenue),Cuttack
2. Prof. Dr. Ashutosh Debata, Expert Member, DEIAA
3. DFO, Cuttack
4. Sub-Collector, Sadar Cuttack and Member Secretary, DEIAA.
5. Deputy Collector, Touzi & Loans, Collectorate, Cuttack
6. Mining Officer, Cuttack
7. Tahasildar,Tangi-Choudwar

At the outset, Collector welcomed all the members present in the meeting and appraised the importance and objectives of this meeting relating to obtain environmental clearance from SEIAA for the Govindpur Decorative Stone (Khandolite Stone Quarry) under Tangi-Choudwar Tahasil.

**Land Schedule**

<u>Mouza</u>	<u>Khata No</u>	<u>Plot No</u>	<u>Area</u>	<u>Kissam</u>
Gokulpur	368	1213	45.17Acre	Parvat-II

or 18.280 Hectre

The matter was vividly discussed. As per letter No.6161/SEIAA dtd.12.10.18 of Member Secretary SEIAA, the DSR reports have been prepared by the Mining Officer, Cuttack and submitted to the District Office for uploading in District website.

As per the instruction, vide this office letter No. 1082/dtd.25.10.2021 a joint spot visit was made by the Tahasildar, Tangi-Choudwar, Assistant Conservator of Forest, Cuttack, Regional Officer, SPCB, Cuttack, Assistant Mining Officer, Cuttack, Junior Mining Officer, Cuttack, Geologist, Cuttack, Manager (Survey), OMC Ltd, Authorised Officer, OMC, RM and R.I, Mugura about its feasibility. The committee has submitted the report along with checklist for entry in DSR that-

1. There is suitable approach connecting to the proposed site.
2. The proposed area is free from any unauthorized encroachment.
3. Although, there are plantation raised by Cuttack Forest Division, the Forest Officers in the verification team have given due clearance for inclusion of the source in the District Survey Report (DSR).
4. The source is not affecting any river embankment, irrigation canal, ayacut area, habitation area etc.

The members have reported that the source fulfills all the criteria for inclusion of the same in the District Survey report. The said source was uploaded in District website for information of general public inviting objection if any and no objection has been received from any quarter for the above source in the stipulated objection period.

The DFO, Cuttack Forest Division, Cuttack has intimated vide letter no-8071/Dt,23.11.2021 that the plot no-1213 of Khata no-368 at Mouza-Gokulpur of Tangi-Choudwar Tahasil is not included in the DLC list. He also mentioned





that the land in question is not a forest land and there is a plantation over an area of 20 Hectare under CAMPA scheme raised during 2012-13. In the said letter he has mentioned that the user agency i.e M/S OMC Limited may be requested to provide necessary funds to raise fresh plantation. Accordingly the user agency i.e M/S OMC Limited agreed to provide necessary funds to the DFO, Cuttack to raise fresh plantation.


The members present in the meeting have thoroughly checked and unanimously decided to submit the said proposal (DSR report) to SEIAA through online for issuance of environmental clearance.


The meeting ended with vote of thanks to the chair Collector, Cuttack.

  
Sub-Collector,  
Sadar Cuttack


  
ADM (Revenue),  
Cuttack


  
Prof Dr. Ashutosh Debata

  
DFO,  
Cuttack

  
Mining Officer,  
Cuttack

  
Deputy Collector,  
Touzi & Loans

  
Tahasildar,  
Tangi-Choudwar

  
Collector, Cuttack

**MINERAL CONCESSION DETAILS IN RESPECT OF SPECIFIED MINOR MINERALS**

District- Cuttack		Name of Mineral: Decorative Stone														
Sl No	Name of the Concession	Type of concession (PL/ML/Composite)	Name of the Concession holder	Name of the Quarry	Tahasil	Village	Khata No.	Plot No.	Total Area (hect.)	Co-ordinates of all Boundary Points						Total Geological Resource (Cum)
										Latitude(N)			Longitude(E)			
										Deg	Min	Sec	Deg	Min	Sec	
A	B	C	D	E	F	G	H	I	J	K	L	M	N	O	P	Q
1	Govindpur	ML applied	Reserved for Odisha Mining Corporation Ltd.	Govindpur Decorative Stone (Khandolite)	Tangi-Choudwar	Gokulpur	368	1213	45.17 Acre or 18.280 Hectre	20 to 20	34 to 34	18.09 to 44.81	86 to 86	03 to 03	21.39 to 44.52	51,95,330

*203/12/2021*

**Divisional Forest Officer  
Cuttack Forest Division**

*Delocate 03/12/2021*

**Expert Member**

*23.12.21*

**Sub-Collector  
Sadar Cuttack**

*if [Signature]*

**Collector, Cuttack**