

2018

# District Disaster Management Plan

Cuttack, ODISHA

**Volume- II**

District Disaster Management Authority (DDMA)  
Cuttack, Odisha  
10/6/2018



# Content

1. Socio- Economic Profile
2. Infrastructure Details
3. Vulnerable Villages and other critical infrastructure
4. Telephone Numbers
5. Cuttack District Contingency Plan for different Disasters.
6. District Specific India Disaster Resource Network (IDRN) information.
7. Maps
  - District and Block Administrative Map
  - River Map
  - Road and Railway Network Map
  - Land Use Pattern Map
  - Multi Hazard Map
  - Cuttack Dist. Block Maps
8. Institutional Arrangement- Annexure
9. Financial Arrangement – Annexure
10. Format of damage to live and properties- Annexure

**2018**

# District Disaster Management Plan

Cuttack, ODISHA

## **Chapter- I**

District Disaster Management Authority (DDMA)  
Cuttack, Odisha  
6/10/2018



# 1. Socio Economic Profile

## 1.1-Administrative Set Up:

Sl. No.	Name of the Sub-Division	Name of the Block/ ULB	No. of Gram Panchayats	No. of Villages/ Wards	Name of the Tehsils	No. of RI Circles
1	Athagarh	Athagarh	34 (Old-29+New-5)	201 (185+UI-16)	Athagarh	6
2		Baramba	38	138	Baramba	3
3		Narasinghpur	37	251	Narasinghpur	5
4		Tigiria	14	50	Tigiria	2
5	Banki	Banki-Damapada	10	27	Damapada	3
6		Banki	20	110/333	Banki	4
7	Cuttack Sadar	Kantapada	14	88	Kantapada	7
8		Niali	23	141	Niali	10
9		Sadar Block	19	137	Sadar	14
11		Salipur	31	138	Salipur	17
12		Tangi-Choudwar	23	191	Tangi-Choudwar	15
13		Baranga	16	78/230	BARANGA	7
14		Mahanga	37	196/523	Mahanga	16
15		Nischintakoili	41	221/590	Nischintakoili	17

## 1.2-Demographic Details:

Sl. No	Name of the Block/ULB	Total Number of Families/ HH	Category		Category				Category	
			Rural	Urban	SC	ST	OBC	GE N	BPL	APL
1	Narasinghpur	36127	157201	0	34571	7560	115070			
2	Badamba	35641	149793	0	28542	8472	112779			
3	Banki	26673	115402	0	17747	6218	91437			
4	Banki Dampada	22714	98894	0	20577	8031	70286			
5	Tigiria	16519	74639	0	9833	2562	62244			
6	Athagarh	31361	144670	0	22016	17946	104708			

7	Tangi Choudwar	32785	157801	0	24016	20088	113027			
8	Mahanga	44326	186930	0	39943	860	146127			
9	Nischintakoili	44377	188599	0	47436	722	140441			
10	Salepur	44942	193938	0	48095	3486	142357			
11	Cuttack Sadar	30668	141693	0	41352	2895	97446			
12	Baranga	20291	90101	0	23963	3391	62747			
13	Kantapada	20074	89514	0	26169	393	62952			
14	Niali	33191	147135	0	30561	450	116124			
15	Cuttack (MC)	123034	0	610189	70629	9238	530322			
16	Choudwar (M)	9176	0	42784	5205	948	36631			
17	Athagarh (NAC)	3497	0	17304	3664	460	13180			
18	Banki (NAC)	3698	0	17521	3644	25	13852			
19	Jagatsinghpur (P)	76	362	0	0	0	362			
	<b>Total=</b>	<b>579170</b>	<b>1936672</b>	<b>687798</b>	<b>498633</b>	<b>93745</b>	<b>2032092</b>			

### 1.3-Population and its composition:

Sl. No	Name of the Block/ ULB	Total			SC			ST		
		Male	Female	Total	Male	Female	Total	Male	Female	Total
	<b>District Population Total: (As per 2011 Census)</b>	<b>1352760</b>	<b>1271710</b>	<b>2624470</b>	<b>254456</b>	<b>244177</b>	<b>498633</b>	<b>47437</b>	<b>46308</b>	<b>93745</b>
1	Athagarh	74008	70662	144670	11135	10881	22016	9024	8922	17946
2	Banki	59692	55710	115402	9082	8665	17747	2995	3223	6218
3	Badamba	78297	71496	149793	14628	13914	28542	4285	4187	8472
4	Baranga	46197	43904	90101	12054	11909	23963	1766	1625	3391

5	Cuttack Sadar	72409	69284	141693	21078	20274	41352	1474	1421	2895
6	Damapada	51385	47509	98894	10629	9948	20577	4064	3967	8031
7	Kantapda	45859	43655	98894	13321	12848	26169	188	205	393
8	Mahanga	96119	90811	186930	20490	19453	39943	445	415	860
9	Narasinghpur	82468	74733	157201	17964	16607	34571	3844	3716	7560
10	Niali	74857	72278	157201	15406	15155	30561	228	222	450
11	Nischintakoili	96085	92514	188599	24308	23128	47436	373	349	722
12	Salipur	98785	95153	193938	24463	23632	48095	1765	1721	3486
13	Tangi-Choudwar	80882	76919	157801	12562	12124	24686	1018 0	9908	2008 8
14	Tigiria	38690	35949	74639	5000	4833	9833	1302	1260	2562
	<b>Total(Rural)</b>	<b>995733</b>	<b>940577</b>	<b>1955756</b>	<b>212120</b>	<b>203371</b>	<b>415491</b>	<b>41933</b>	<b>41141</b>	<b>83074</b>
	<b>Urban Total</b>	<b>357027</b>	<b>331133</b>	<b>668714</b>	<b>42336</b>	<b>40806</b>	<b>83142</b>	<b>5504</b>	<b>5167</b>	<b>10671</b>

- Population density of the district and decadal growth of population-

#### Population Density

	Cuttack Total	Urban	Rural
<b>Total</b>	26,24,470	7,36,047	18,88,423
<b>Male</b>	13,52,760	3,81,875	9,70,885
<b>Female</b>	12,71,710	3,54,172	9,17,538
<b>Decadal Population Growth 2001-2011</b>			
<b>Person</b>	2,83,638	12.12 %	
<b>Male</b>	1,45,119	12.02 %	
<b>Female</b>	1,38,519	12.22 %	

#### 1.4-Religion wise distribution of Population:

Sl. No.	Name of the Dist	Total Population	Category				
			Hindu	Muslim	Christian	Sikh	Others
1	Cuttack	2624470	2457729	141263	11985	1026	12467

#### 1.5-Particularly Vulnerable Tribal Groups (PVTGs)/ PTGs:

Sl. No.	Name of the PVTG / PTG	Total No. of Population	Population			Population (0-6 Years)	
			M	F	T		
1	Bagat	7	NA	NA	NA	NA	NA
2	Baiga	0	NA	NA	NA	NA	NA
3.	Banjara, Banjari	14	NA	NA	NA	NA	NA
4	Bethudi	149	NA	NA	NA	NA	NA
5	Bhottada, Dhotada	40	NA	NA	NA	NA	NA
6	Bhuiya,Bhuyan	232	NA	NA	NA	NA	NA
7	Bhumij	13	NA	NA	NA	NA	NA
8	Bhunji	627	NA	NA	NA	NA	NA
9	Bhunja	17	NA	NA	NA	NA	NA
10	Binjhal	135	NA	NA	NA	NA	NA
11	Binjhia,Binjhoa	6	NA	NA	NA	NA	NA
12	Birhor	30	NA	NA	NA	NA	NA
13	Bondo Puraja	2	NA	NA	NA	NA	NA
14	Chenchu	0	NA	NA	NA	NA	NA
15	Dal	9	NA	NA	NA	NA	NA
16	Desua Bhumij	0	NA	NA	NA	NA	NA
17	Dharua	27	NA	NA	NA	NA	NA
18	Didayi	1	NA	NA	NA	NA	NA
19	Gadaba	10	NA	NA	NA	NA	NA
20	Gandia	0	NA	NA	NA	NA	NA
21	Ghara	0	NA	NA	NA	NA	NA
22	Gond, Gondo	634	NA	NA	NA	NA	NA
23	Ho	152	NA	NA	NA	NA	NA
24	Holva	19	NA	NA	NA	NA	NA
25	Jatapus/Jatapu	10	NA	NA	NA	NA	NA
26	Juang	443	NA	NA	NA	NA	NA
27	Kandha Gauda	561	NA	NA	NA	NA	NA
28	Kawar	10	NA	NA	NA	NA	NA
29	Kharia, Kharian	117	NA	NA	NA	NA	NA
30	Kharwar	4	NA	NA	NA	NA	NA
31	Naguli Kandha, Sitha Kandha	9028	NA	NA	NA	NA	NA
32	Kisan	61	NA	NA	NA	NA	NA
33	Kol	55	NA	NA	NA	NA	NA
34	Kolah Lohars, Kol Lohars	76	NA	NA	NA	NA	NA
35	Kolha	2978	NA	NA	NA	NA	NA
36	Koli Malhar	561	NA	NA	NA	NA	NA

37	Kondadora	58	NA	NA	NA	NA	NA
38	Kora	1514	NA	NA	NA	NA	NA
39	Korua	1	NA	NA	NA	NA	NA
40	Kotia	0	NA	NA	NA	NA	NA
41	Koya	1	NA	NA	NA	NA	NA
42	Kulis	15	NA	NA	NA	NA	NA
43	Lodha	2087	NA	NA	NA	NA	NA
44	Madia	0	NA	NA	NA	NA	NA
45	Mahali	49	NA	NA	NA	NA	NA
46	Mankidi	0	NA	NA	NA	NA	NA
47	Mankirdia	0	NA	NA	NA	NA	NA
48	Matya	1319	NA	NA	NA	NA	NA
49	Mirdhas	43	NA	NA	NA	NA	NA
50	Munda,Munda lohar, Munda Mahalis	19938	NA	NA	NA	NA	NA
51	Mundari	58	NA	NA	NA	NA	NA
52	Omantaya	2	NA	NA	NA	NA	NA
53	Oraon	231	NA	NA	NA	NA	NA
54	Parenga	0	NA	NA	NA	NA	NA
55	Paroja	33	NA	NA	NA	NA	NA
56	Pentia	0	NA	NA	NA	NA	NA
57	Rajuar	3	NA	NA	NA	NA	NA
58	Santal	6441	NA	NA	NA	NA	NA
59	Saora, Savar, Saura, Sahara	6293	NA	NA	NA	NA	NA
60	Shabar, Lodha	38034	NA	NA	NA	NA	NA
61	Sounti	20	NA	NA	NA	NA	NA
62	Tharua	105	NA	NA	NA	NA	NA
63	Not specified	1472	NA	NA	NA	NA	NA
<b>Total</b>		<b>52365</b>	<b>47437</b>	<b>46308</b>	<b>93745</b>	<b>6921</b>	<b>6916</b>

### 1.6-Age Group:

Sl. No.	Category	Total Population	Male	Female
1	0-4 Years	190662	99480	91182
2	6-14 Years	444397	228509	215888
3	15-59 Years	1701547	875249	826298
4	60 Years and above	278680	144547	134133
	Total=	2624470	1352760	1271710

### 1.7-Sex Ratio:

- Sex Ratio (Females per 1000 males): **940 Rural – 945 & Urban - 927**  
Sex Ration(0-6 Years): **914**

### 1.8- Literacy:

Sl. No.		Total	Male	Female
1	Literates	2011469	1103033	908436
2	Literacy Rate	85.50	91.11	79.55



### 1.9- Workforce Participation:

Sl. No.	Category	Male	Female	Total
1	Workers	761876	174489	936365
2	Main Workers	615670	80604	696274
3	Marginal Workers	146206	93885	240091
4	Non- Workers	590884	1097221	1688105

- Workforce participation rate: male and female

### 1.10- Land Holding Pattern:

Sl. No.	Block	Land less HHs	Share Croppers	Marginal Farmers (<1.0 Ha.)	Small Farmers	Semi Medium	Medium Farmers (4.0 to < 10 Ha.)	Large Farmers (10.0 Ha. and above)	Average Size of Land Holding.
					(1.0 to < 2 Ha.)	(2.0 to <4.0 Ha.)			
1	Athagarh	NA	NA	10930	2198	NA	NA	502	NA
2	Banki	NA	NA	9185	1847	NA	NA	421	NA
3	Badamba	NA	NA	11953	2404	NA	NA	548	NA
4	Baranga	NA	NA	3763	757	NA	NA	173	NA
5	Cuttack Sadar	NA	NA	5442	1094	NA	NA	250	NA
6	Damapada	NA	NA	7093	1426	NA	NA	325	NA
7	Kantapda	NA	NA	6360	1279	NA	NA	292	NA
8	Mahanga	NA	NA	14983	3013	NA	NA	688	NA
9	Narasinghpur	NA	NA	13382	2691	NA	NA	614	NA
10	Niali	NA	NA	13976	2810	NA	NA	641	NA
11	Nischintakoili	NA	NA	11845	2382	NA	NA	544	NA
12	Salipur	NA	NA	9103	1830	NA	NA	418	NA
13	Tangi-Choudwar	NA	NA	9236	1857	NA	NA	424	NA
14	Tigiria	NA	NA	5056	1017	NA	NA	232	NA
	<b>TOTAL:</b>	NA	NA	<b>132307</b>	<b>26605</b>	NA	NA	<b>6072</b>	NA

### 1.11-Housing:

Sl. No.	Name of the Block/ ULB	Total No. of HHs	No. of Homeless Households	Houses			
				Total No.	Katcha Houses	Semi Pucca Houses	Pucca Houses
1	2	3	4	5	6	7	8
1	Narasinghpur	36127	NA	NA	NA	NA	NA
2	Badamba	35641	NA	NA	NA	NA	NA
3	Banki	26673	NA	NA	NA	NA	NA
4	Banki Dampada	22714	NA	NA	NA	NA	NA
5	Tigiria	16519	NA	NA	NA	NA	NA
6	Athagarh	31361	NA	NA	NA	NA	NA
7	Tangi Choudwar	32785	NA	NA	NA	NA	NA
8	Mahanga	44326	NA	NA	NA	NA	NA
9	Nischintakoili	44377	NA	NA	NA	NA	NA
10	Salepur	44942	NA	NA	NA	NA	NA
11	Cuttack Sadar	30668	NA	NA	NA	NA	NA
12	Baranga	20291	NA	NA	NA	NA	NA
13	Kantapada	20074	NA	NA	NA	NA	NA
14	Niali	33191	NA	NA	NA	NA	NA
15	Cuttack (MC)	123034	NA	NA	NA	NA	NA
16	Choudwar (M)	9176	NA	NA	NA	NA	NA
17	Athagarh (NAC)	3497	NA	NA	NA	NA	NA
18	Banki (NAC)	3698	NA	NA	NA	NA	NA
19	Jagatsinghpur (P)	76	NA	NA	NA	NA	NA
20	Total=	<b>579170</b>					
	<b>Cuttack District Total:</b>	<b><u>Total:5,79,170</u></b> Rural: 4,29,454 & Urban: 1,49,716					

### 1.12- Agriculture:

Sl.no	Name of the Block	Total Area	Cultivable Area	Net sown Area	Irrigation Area
1	Cuttack	20615	12340	12290	11418
2	Baranga	14455	9170	9019	7672
3	Kantapada	11617	7965	8012	7742
4	Niali	20161	14760	14749	13891
5	Tangi-Choudwar	35898	17450	17470	8416
6	Salipur	24036	17280	17323	14518
7	Nischintakoili	18871	15360	15478	10158
8	Mahanga	20367	14907	14883	13538
9	Athagarh	42217	18731	18746	8343
10	Tigiria	11914	6545	6545	1818
11	Baramba	37037	12938	12921	7383
12	Narsinghpur	63559	18329	18300	7298
13	Banki	17904	10420	10387	3480
14	Damapada	28436	11955	11755	4492
	Total	367087	188150	187878	120167

### 1.13- Irrigation:

Sl.no	Name of the block	Large & Medium Irrigation Projects		Minor Irrigation Project		Lift Irrigation Points (Govt.)		L I Points ( Deep Borewells) Pvt.	
		Units	Ayacut Area in Ha	Units	Ayacut Area in Ha	No.	Ayacut Area in Ha	No.	Ayacut Area in Ha
1	Cuttack	1	7970	0	0	107	1611	1620	1629
2	Baranga	1	6698	0	0	32	220	540	545
3	Kantapada	1	6310	0	0	34	420	910	912
4	Niali	1	10817	0	0	98	1136	1850	1854
5	T.Choudwar	1	4941	8	1936	53	1137	160	167
6	Salepur	1	12951	0	0	20	178	1310	1312
7	N. Koili	1	6403	0	0	62	892	2410	2412
8	Mahanga	1	11117	0	0	114	1472	780	781
9	Athagarh	0	0	25	3910	76	2090	360	361
10	Tigiria	0	0	6	928	29	568	15	15
11	Baramba	0	0	13	3419	53	2173	170	173
12	N.S.Pur	0	0	16	3140	68	2592	205	207
13	Banki	0	0	9	517	43	1369	240	242
14	Damapada	0	0	12	1290	101	2142	210	210
	Total	8	67207	89	15140	890	18000	10780	10820

### 1.14- Productivity of Major Crops in the District

Sl.no	Name of the Crop	Net Sown area ( Ha)	Production ( in Qtls)	Consumption of Seeds ( in Qtls)	Consumption of Fertilisers ( in Qtls)	Consumption of Pesticides ( in Qtls)	Requirement of Loans ( Rs in Lakh )
1	Paddy ( Kh)	135345	4601620	67672	108276	135345	Not related
2	Paddy (Ra)	1698	61540	549	1358	1698	
3	Wheat	81	1210	81	64		
4	Maize	473	8430	189	94		
5	Bajra	0	0	0	0		
6	Ragi	88	520	9	57		
7	Milets	0	0	0	0		
8	Pulses	85736	384850	17147	7147	25820	
9	Oilseeds	9313	155000	6550	3000		
10	Vegetables	42307	4222470		42307	84600	
11	Jute	950	37500	95	190		
12	Sugarcane	3334	2321180	333	3334		
13	Spices	4924	58350		492		

### 1.15- Storage and Market Facility:

Sl. No.	Block	Storage Godowns		Cold Storage Units		No. of Permanent Mandis in the area	Others
		Nos.	Storage Capacity (in Qtls.)	Nos.	Storage Capacity		
1	Athagarh						
2	Athagarh NAC	1	5000				
3	Badamba	1	5000				
4	Narasinghpur	1	6000				
5	Tigiria						
6	Banki NAC	1	10000			RMC, Banki	
7	Banki						
8	Damapada	1	20000				
9	Niali						
10	Kantapada	1	5000				
11	Baranga						
12	Cuttack Sadar						
13	Salipur	2	30000				

14	Nischintakoili					RMC Kendupatna (Kulia)	
15	Mahanga	1	5000				
16	Tangi	1	5000				
17	Choudwar						
18	CMC	2	35000	1			
	<b>TOTAL</b>	<b>12</b>	<b>126000</b>	<b>1</b>		<b>2 Nos</b>	

### 1.16- Primary Agricultural Cooperative Societies:

S l. N o.	District	No. of PACs		No. of Farmers		Total amount of Seed distributed during last year (in Qtls.)		Total No. of Fertilizer distribution during last year (in MT.)		Total amount of Loan distributed (amount in Lakhs.)		Total amount of Paddy procured during previous season (K+R) amount in MT.	
		Khariff	Rabi	Khariff	Rabi	Khariff	Rabi	Khariff	Rabi	Khariff	Rabi	Khariff	Rabi
1	Cuttack	210	210	48539	353	7631	0	2304.8	300.5			93744.078	887.150

### 1.17-Livestock:

Livestock Position							
Sl. No.	Name of the Block	Livestock Population					Requirement of Fodder in Qtls. Per day
		Milch Animals		Draught Animals		Total	
		Cow, Buffalo	Sheep, Goat	Camel, Horse, Bullock	Donkey, Pony etc		
1	Kantapada	15022	10315	10	0	25347	1738
2	Mahanga	45208	23940	0	0	69148	4998
3	Salipur	19975	13442	0	0	33417	2265
4	Tangi-Choudwar	37805	14929	17296	0	70030	5808
5	Cuttack Sadar	38979	18377	144	5935	63435	4279
6	Nischintakoili	38669	28560	8194	0	75423	5257
7	Baranga	22295	12525	4320	0	39140	2911
8	Niali	50656	29285	723	2	80666	5722

9	Athagarh	29215	18791	19358	0	<b>67364</b>	5232
10	Tigiria	7086	7605	6479	0	<b>21170</b>	1508
11	Badamba	17149	20035	16220	0	<b>53404</b>	3736
12	Narsinghpur	22467	31037	23350	0	<b>76854</b>	5201
13	Banki-I	30838	27159	8000	0	<b>65997</b>	4426
14	Banki-II(Dampada)	25153	1504	7000	0	<b>26657</b>	3515
<b>Total</b>		<b>400517</b>	<b>257504</b>	<b>104094</b>	<b>5937</b>	<b>768052</b>	<b>53081</b>

### 1.18- Fishery

Table No. : Fisherman Community

Sl. No.	Name of the Block	Households	Population	No. of Boats/ Dugout Canoe etc.
1	Cuttack sadar	1180	6050	62
2	Tangi-Chodwar	560	2900	74
3	Athagarh	720	3950	86
4	Baranga	880	4150	88
5	Badamba	610	3400	42
6	Narsinghpur	790	4200	76
7	Mahanga	380	2010	22
8	Nischintkoili	420	2250	34
9	Salipur	270	1100	4
10	Banki	660	3560	75
11	Damapada	680	3720	88
12	Tigiria	210	1700	20
13	Niali	440	2250	22
14	Kantapada	340	2100	18
<b>Total</b>		<b>8140</b>	<b>43340</b>	<b>711</b>

1.19- Table No. : Fish Farms

Sl. No.	Name of the Block	No. of Fish Farms	Area in Ha.	No. of Farmers involved
1	Cuttack sadar	520	192.39	450
2	Tangi-Chodwar	315	170.65	270
3	Athagarh	75	40.76	62
4	Baranga	362	120.63	305
5	Badamba	212	95.45	180
6	Narsinghpur	240	38.24	220

7	Mahanga	2001	156.73	1630
8	Nischintkoili	3030	253.88	2010
9	Salipur	1964	220.36	1722
10	Banki	150	36.77	130
11	Damapada	80	36.8	70
12	Tigiria	136	42.14	120
13	Niali	1380	163.08	1240
14	kantapada	880	156.08	760
	<b>Total</b>	<b>11345</b>	<b>1723.96</b>	<b>9169</b>

Table No. 1.20- : Horticultural and other Plantations (Perennial Crops)

SL NO	Name of the Block	Type of Plantations	Area (Ha)	No. of Farmers Involved
1	Cuttack Sadar	Citrus, Guava, Mango, Sapota, Arecanut, Cashew Nut, Coconut	756.0	1515
2	Tangi		1446.0	2935
3	Baranga		653.0	1310
4	Salipur		756.0	1520
5	Nishintakoili		951.0	1905
6	Mahanga		6910.0	13820
7	Kantapada		773.0	1546
8	Niali		1266.0	2535
9	Banki		466.0	935
10	Dampada		436.5	875
11	Athagarh		701.0	39
12	Tigiria		767.0	27
13	Badamba		1135.0	55
14	Narasinghpur		1465.0	12
	<b>Total</b>	<b>18481.5</b>	<b>29029</b>	

Table No. 1.21 : Sericulture

Sl. No.	Name of the Block	Area Under Sericulture Plantations (in Ha.)				No. of farmers involved
		Eri	Mulberry	Tassar	Muga	
1	Cuttack Sadar	0	0	0	0	0
2	Tangi	0	0	0	0	0
3	Baranga	0	0	0	0	0
4	Salipur	0	0	0	0	0
5	Nishintakoili	0	0	0	0	0
6	Mahanga	0	0	0	0	0
7	Kantapada	0	0	0	0	0
8	Niali	0	0	0	0	0
9	Banki	11	0	0	0	22
10	Dampada	0	0	0	0	0
11	Athagarh	0	0	0	0	0
12	Tigiria	13.5	0	0	0	27
13	Badamba	54.5	0	0	0	109
14	Narasinghpur	21	0	0	0	42
	<b>Distirct Total</b>	<b>100</b>	<b>0</b>	<b>0</b>	<b>0</b>	<b>200</b>

Table No. 1.23- : Handloom and Handicraft Artisans

Sl.No.	Name of the Block	No. of Artisans.		
		Handloom	Handicrafts	Others (to be specified)
1	2	3	4	5
1	Athagarh	--	401	--
2	Badamba	--	156	--
3	Banki	--	236	--
4	Banki-Dampada	--	394	--
5	Baranga	--	192	--
6	Cuttack-Sadar	--	334	--
7	Kantapada	--	378	--
8	Mahanga	--	504	--
9	Narsinghpur	--	96	--
10	Niali	--	16	--
11	Nischintakoili	--	168	--
12	Salipur	--	50	--
13	Tangi-Choudwar	--	181	--
14	Tigiria	--	229	--
Total			3335	

**1.24- Employment and Livelihood:**

Sl. No.	Block	Agriculture	Agricultural Labourers	Other Daily Wage Labourers	Animal Husbandry	Fishery	Business	Services	Others (to be specified)
1	CuttaSadar	3356	NA	NA	577	472	315	NA	524
2	Baranga	1843	NA	NA	317	259	173	NA	288
3	Tangi Choudwar	2665	NA	NA	458	375	250	NA	416
4	Kantapara	2058	NA	NA	354	289	193	NA	322
5	Niali	2358	NA	NA	405	332	221	NA	368
6	Mahanga	3533	NA	NA	607	497	331	NA	552
7	Nischintakoili	3863	NA	NA	664	543	362	NA	604
8	Salipur	3034	NA	NA	521	427	284	NA	474
9	Athagarh	2557	NA	NA	440	360	240	NA	400
10	Tigiria	1044	NA	NA	180	147	98	NA	163
11	Baramba	3310	NA	NA	569	465	310	NA	517
12	Narasinghpur	4654	NA	NA	800	654	436	NA	727
13	Banki	1820	NA	NA	313	256	171	NA	284
14	Dampada	1713	NA	NA	294	241	161	NA	268
Total		<b>37809</b>	NA	NA	NA	<b>5317</b>	<b>3545</b>	NA	<b>5908</b>



### 1.25- Industries and Mining:

Sl.No.	Block	Major Industries		MSME (Micro,Small & Medium)		Handicraft & Cottage Industries.	
		units	persons engaged	units	persons engaged	units	persons engaged.
1	Cuttack district total			3499	10497	1000(Filigree) 53(Others)	3335

### Education:

#### 1.26- Availability of Educational Facilities:

Sl. No.	Name of the Block	No. of Villages	No. of Villages having Primary School within the village	No. of Villages having Access to ME/ High School within 5 Km.
1	Athagarh	239	201	123
2	Banki -I	162	283	89
3	Banki-Dampada	121	96	55
4	Baramba	209	154	108
5	Baranga	147	119	78
6	Cuttack Sadar	570	357	316
7	Kantapada	135	104	68
8	Mahanga	314	237	165
9	Narasinghpur	229	178	125
10	Niali	214	171	101
11	Nischintakoili	258	198	124
12	Salepur	265	213	124
13	Tangi-Choudwar	272	221	131
14	Tigiria	91	71	52
	<b>Total</b>	<b>3226</b>	<b>2603</b>	<b>1659</b>

#### 1.27- Enrolment Status of Children (6-15 years):

Sl. No.	Name of the Block	Total No. of Children Enrolled	No. of Children Dropped Out	No. of Children Never Enrolled
1	Athagarh	20834	NIL	NIL
2	Banki -I	10401		
3	Banki-Dampada	9502		
4	Baramba	13699		
5	Baranga	7005		
6	Cuttack Sadar	30915		
7	Kantapada	6523		
8	Mahanga	14646		
9	Narasinghpur	15634		
10	Niali	11290		
11	Nischintakoili	13191		
12	Salepur	14874		
13	Tangi-Choudwar	18709		

14	Tigiria	6979	
	<b>Total</b>	<b>194202</b>	

**1.28--Migration:** ( at least one member of the household migrating outside the district/ state for a period of more than 4 months in search of work during the year)

- Trend and duration of Migration:
- Destinations of Migration:

Sl. No.	Block	No. of Migrating HHs	Migrating Population			Children (0-6 Years)		Children (7-14 years)	
			Male	Female	Total	M	F	M	F
1	Mahanga	20	20	00	20	0	0	0	0
2	Badamba	300	300	00	300	0	0	0	0
3	Total	<b>320</b>	<b>320</b>	<b>00</b>	<b>320</b>	<b>0</b>	<b>0</b>	<b>0</b>	<b>0</b>

### 1.29- Electricity:

Sl No.	Name of the Block	Village Electrification				Household Electrification		
		Total No. of Villages	FE-Fully Electrified	PE-Partially Electrified	UE - Un Electrified	Total No. of HHs	Electrified	UE
1	Athagarh	201	25	176	0	31205	18074	13131
2	Badamba	138	13	125	0	36307	17799	18508
3	Banki	110	11	99	0	27455	16860	10595
4	Banki-Dampara	49	5	44	0	22874	9087	13787
5	Baranga	76	3	73	0	18212	6770	11442
6	Cuttack Sadar	116	9	107	0	29348	15292	14056
7	Kantapada	89	8	81	0	18322	10798	7524
8	Mahanga	195	1	194	0	43143	19738	23405
9	Narasinghpur	248	47	201	0	36441	18694	17747
10	Niali	130	11	119	0	31509	18173	13336
11	Nischintakoili	221	50	171	0	39225	20215	19010
12	Salepur	164	2	162	0	42916	22228	20688
13	Tangi-Choudwar	166	27	139	0	29829	16063	13766

14	Tigiria	49	3	46	0	14830	8685	6145
<b>Total</b>		<b>1952</b>	<b>215</b>	<b>1737</b>	<b>0</b>	<b>421616</b>	<b>218476</b>	<b>203140</b>

## Drinking Water and Sanitation:

### 1.30- Drinking Water:

Sl. No.	Block/ ULBs	No. of villages having access to safe drinking water	No. of Villages/ hamlets affected by Fluoride	Affected Population	No. of Villages/ hamlets affected by Arsenic Contamination	Affected Population
1	10(ten) Blocks under RWS&S Division ,Cuttack	1308	Nil	Nil	Nil	Nil
2	Athgarh	1 to 18	Nil	Nil	Nil	Nil
3	Banki	1 to 17	Nil	Nil	Nil	Nil
4	Choudwar	1 to 19	Nil	Nil	Nil	Nil
5	CMC	59 Nos. of wards	Nil	N.A	Nil	N.A

Sl. No.	Name of the ULB	Total No. of Functional Tube Wells	Total No. of Sanitary Wells	Pipe Water Supply			
				No. of PWS	No. of Wards/Villeges Covered	No. of Households	Length in Km.
1	Cuttack Sadar	1386	0	36	444	111	108
2	Baranga	872	2	27	254	63	81
3	Kantapada	849	0	18	472	118	54
4	Niali	1456	0	30	460	115	90
5	Banki-I	1133	18	20	359	90	60
6	Banki-II (Dampada)	884	2	20	291	73	60
7	Tangi-Cdr	1333	0	39	416	104	117
8	Salipur	2402	0	36	610	153	108
9	Mahanga	3037	0	42	579	145	126
10	Nischintakoili	3140	0	30	574	144	90
11	Choudwar	352	0	1	16	9176	54.72
12	Athagarh	155	0	1	18	3497	39.22
13	Banki	133	0	1	17	3698	37.55
14	CMC	628	Nil	182	59	129988	602.26

### 1.31- Sanitation:

SL.NO	NAME OF THE BLOCK	VILLAGES SANITATION				TOTAL NO.OF COMMUNITY SANITARY COMPLEXES	HOUSEHOLDS		SCHOOLS	
		TOTAL NO.	NO.OF ODF VILLAGES	NO.OF VILLAGES HAVING COVERED DRAINS	LENGTH IN KM.		TOTAL NO.OF HHS	NO.OF HHS HAVING IHHL	TOTAL NO.	NO.OF SCHOOLS HAVING FUNCTIONAL TOILETS
1	Cuttack Sadar	110				1	32846	11327	133	133
2	Niali	149				3	40613	11018	201	201
3	Kantapada	89				1	24080	6624	128	128
4	Baranga	80	1			1	23891	7232	107	107
5	Banki	103				2	26209	5868	146	146
6	Dampada	45					22367	5204	130	130
7	Salipur	153	2				55866	15293	224	224
8	Nischintakoili	197				2	53858	13318	219	219
9	Mahanga	218	3			3	48393	14977	293	293
10	Tangi-Choudwar	164	2			2	31391	8885	152	152
11	Athagarh	187					35893	9484	190	
12	Badamba	138	5				36442	9489	204	
13	Narsinghpur	232					38112	7111	226	
15	Tigiria	48					25192	8935	90	
15	Cuttack Municipal Corporation	59 Wards	23 Wards		227 Kms not in Continuity	24 Nos	130653 Nos	Survey is under Progress		

### 1.32- ICDS/ Anganwadi:

Sl. No.	Name of the Block	Total No. of Anganwadi Centers	No. of AWC having own pucca building	No. of Enrolled Children	No. of Severely Malnourished Children Referred during the year.	No. of Pregnant/lactating mothers
1	Athagarh	237	61	4429	6	2125
2	Badamba	206	61	5067	4	938
3	Banki	182	37	9533	1	1926
4	Baranga	136	42	7227	3	1190
5	City-1	159	32	15090	32	3023
6	City-II	131	21	12847	40	2706
7	Cuttack Sadar	240	63	12066	38	1982
8	Dampada	170	38	10291	5	1637
9	Kantapada	156	41	7738	6	1332
10	Mahanga	290	82	12458	22	2532
11	Narasinghpur	260	77	6993	2	2354
12	Niali	230	48	5428	4	1991
13	Nischintakoili	259	63	6665	5	2472

14	Salipur	263	73	13600	8	2845
15	Tangi-Choudwar	290	73	15755	52	2797
16	Tigiria	101	27	6529	12	1227
<b>Total</b>		<b>3310</b>	<b>839</b>	<b>151716</b>	<b>240</b>	<b>33077</b>

### Health:

#### 1.33- Major Health Indicators:

Sl. No.	Name of the Block	Child Mortality Rate	Maternal Mortality Rate	Institutional Delivery in Numbers	Immunization status of Children below 5 years in Percentage	Any Other
1	Athagarh			752	98	
2	Baranga			969	96	
3	Niali			1073	95	
4	Kantapada			261	99	
5	Cuttack Sadar			251	84	
6	Tangi			1031	83	
7	Mahanga			727	93	
8	Narasingpur			1351	83	
9	Baramba			537	95	
10	Tigiria			1435	96	
11	Salipur			1905	93	
12	Nischintakoili			1337	91	
13	Subarnapur			283	91	
14	Dompada			989	88	
	CMC Urban (MCH, DHH)			11838	111	
	Private Hospital			15909		
<b>Cuttack Dist.</b>				40648		

NB:- Child Mortality Rate :- 49 (as per NFHS -4 report)  
Maternal Mortality Rate:- 222 (As per SRS 2011-13 report)

#### 1.34- Incidence of Major Diseases during last 5 years:

##### Incidence of Major Diseases during last 5 years (2016)

Sl. No.	Name of the Disease	Incidents/ Cases Treated	No. of Deaths due to disease
1	Malaria	15963	
2	Jaundice	161	
3	Pneumonia	637	
4	Diarrhoea	27334	
5	TB		

**Incidence of Major Diseases during last 5 years (2015)**

Sl. No.	Name of the Disease	Incidents/ Cases Treated	No. of Deaths due to disease
1	Malaria	18266	
2	Jaundice	315	
3	Pneumonia	547	
4	Diarrhoea	61305	
5	TB		

**Incidence of Major Diseases during last 5 years (2014)**

Sl. No.	Name of the Disease	Incidents/ Cases Treated	No. of Deaths due to disease
1	Malaria	17974	
2	Jaundice	217	
3	Pneumonia	1154	
4	Diarrhoea	59351	
5	TB		

**Incidence of Major Diseases during last 5 years (2013)**

Sl. No.	Name of the Disease	Incidents/ Cases Treated	No. of Deaths due to disease
1	Malaria	14204	
2	Jaundice	187	
3	Pneumonia	350	
4	Diarrhoea	44900	
5	TB		

**Incidence of Major Diseases during last 5 years (2012)**

Sl. No.	Name of the Disease	Incidents/ Cases Treated	No. of Deaths due to disease
1	Malaria	13014	
2	Jaundice	182	
3	Pneumonia	209	
4	Diarrhoea	32652	
5	TB		

**Rural Credit:**

**1.35- Source of Rural Credit:**

Sl. No.	Block	Source of Rural Credit in Percentage (%)							
		Government	Commercial Banks	RRBs	Cooperative Banks	SHGs/NGOs	Land lord/ Employers	Money Lenders	Others
1	ATHAGARH		81	8	11	5			
2	BANKI		82	8	10	5			
3	BARAMBA		83	4	13	6			
4	BARANGA		88	6	6	4			

5	CUTTACK SADAR		69	10	21	5			
6	DAMPADA		85	5	10	4			
7	KANTAPARA		94	6	0	5			
8	MAHANGA		79	12	9	5			
9	NARSINGHPUR		86	5	9	6			
10	NIALI		92	8	0	5			
11	NISCHINTAKOILI		85	7	8	6			
12	SALIPUR		88	5	7	5			
13	TANGI CHOUDWAR		89	7	4	5			
14	TIGIRIA		89	7	4	4			
	<b>District Average</b>		<b>85</b>	<b>7</b>	<b>8</b>	<b>5</b>			

### 1.36- Financial Inclusion:

Sl. No.	Block	No. of HHs	No. of HHs in which at least one adult member having a Bank Account	No. of HHs covered under RSBY	No. of HHs covered under BKKY	No. of Persons covered under PMSBY	No. of Persons covered under PMJJBY	No. of HHs covered under AABY	No. Persons covered under Atala Pension Yojna
1	Banki	26673	26673	NA	8719	NA	NA	NA	NA
2	Badamba	35641	NA	NA	NA	NA	NA	NA	NA
3	Mahanga	44326	NA	NA		NA	NA	NA	NA
4	Athagarh	31361	NA	7508	19404	NA	NA	NA	NA
5	Tigiria	16519	16327	NA	10015	NA	NA	NA	NA

### 1.37- Food Security (Public Distribution System):

Sl. No	Block/ ULB	No. of HHs <u>as per Census 2011</u>	HHs covered under NFSA	Total No. of Beneficiaries	Consumption in Qtls.		No. of PDS outlets in the block	Storage Points	
					Rice	Wheat		Nos.	Storage Capacity (in Qtls. )
1	Athagarh NAC	3497	2536	8683	456.57	60.83	5		
2	Athagarh	31361	29122	110020	4605.08	1344.02	51	5	250
3	Badamba	35641	32623	115779	5439.22	1068.73	65	17	1050
4	Narasinghpur	36127	31215	122171	5621.78	1111.82	59	11	600
5	Tigiria	16519	14162	55171	2474.53	557.97	29	6	300
6	Banki NAC	3698	2628	9082	397.81	128.04	9	1	500
7	Banki	26673	24386	89525	4125.99	838.96	59	2	1000
8	Damapada	22714	20819	75060	3173.22	951.98	53	2	1000
9	Niali	33191	26542	110397	4311.15	1630.60	73	4	500
10	Kantapada	20074	16567	67140	2700.48	921.72	40	4	400

11	Baranga	20291	17932	67827	2689.09	919.06	40	3	300
12	Cuttack Sadar	30668	28734	110984	3899.12	1942.08	74	4	200
13	Salipur	44942	38759	150480	5357.83	2609.87	72	1	200
14	Nischintakoili	44377	39576	147687	5359.37	2514.53	82	3	500
15	Mahanga	44326	37802	146016	5687.12	2173.03	71	3	600
16	Tangi	32785	28356	117357	4182.68	1980.32	60	2	300
17	Choudwar	9176	5638	22453	671.25	496.50	17		
18	CMC	123034	69905	261464	7876.89	5709.31	189		
19	Jagatsinghpur	76	NA	NA	NA	NA	NA	NA	NA
	<b>TOTAL</b>	<b>579170</b>	<b>464766</b>	<b>1778613</b>	<b>69029.2</b>	<b>26959.4</b>	<b>1043</b>	<b>68</b>	<b>7700</b>

### 1.38- Social Security:

Sl. No.	Block	No. of Persons covered under Old Age Pension Schemes		No. of Persons Covered under Widow Pension	No. of Persons covered under Disability Pension		No. of Persons covered under Disability Pension		
		IGNOAP		IGNWP	IGNDP		MBPY-OAP	WP	DP
		Male	Female		Male	Female			
1	Cuttack Sadar.	2232	1489	1224	101	68	5310	1265	939
2	T. Choudwar.	2235	1502	2175	269	180	4988	1910	916
3	Salipur.	3159	2107	1632	36	24	7443	1425	1168
4	Nischintakoili.	3600	2400	1360	301	201	7845	1070	1250
5	Mahanga.	4261	2841	2719	228	153	7333	2882	1763
6	Baranga.	1738	1160	1109	77	52	2187	2142	712
7	Kantapara.	1945	1298	1547	162	109	3168	487	662
8	Niali.	2487	1658	1360	80	54	4346	1065	1104
9	Ctc.Municipality	3712	2476	2398	19	13	10362	5280	2279
10	Choudwar (M).	384	257	315	28	20	1765	507	322
11	Athgarh.	4511	3008	2249	210	140	7933	1818	1219
12	Tigiria.	2042	1362	1205	90	61	3523	428	778
13	Baramba.	3795	2530	2075	460	307	7183	1033	885
14	Narasinghpur.	4708	3140	1645	225	151	5499	2310	1499
15	Athgarh N.A.C.	387	259	462	50	34	1779	77	83
16	Banki.	2406	1605	2428	133	90	2694	2411	1058
17	Banki Dampara.	2091	1395	1613	91	61	2727	2028	1083
18	Banki N.A.C.	336	224	299	25	17	735	147	145
	<b>District Total</b>	<b>46029</b>	<b>30711</b>	<b>27815</b>	<b>2585</b>	<b>1735</b>	<b>86820</b>	<b>28285</b>	<b>17865</b>



### 1.39- Community/ Social Institutions:

Sl. No.	Name of the Block/ ULB	Women Self Help Groups			Youth Clubs		Farmer's Clubs		Volunteers			
		Total No. of WSHGs	Total No. of women members	Total No. of SHGs Bank Linked	Total No.	Total Members	Total No.	Total Members	NYK	NSS	Civil Defence	BNV
1	Athagarh	1214	14523	680	26	914	0	0	0	0	0	0
2	Badamba	1561	18732	943	0	0	0	0	0	0	0	0
3	Banki	1132	15980	712	0	0	0	0	0	0	0	0
4	Baranga	884	10966	699	0	0	0	0	0	0	0	0
5	City-I	1294	17294	796	0	0	0	0	0	0	0	0
6	City-II	880	10559	268	0	0	0	0	0	0	0	0
7	Cuttack Sadar	1452	17730	1038	0	0	0	0	0	0	0	0
8	Dampada	762	10145	290	0	0	0	0	1	0	0	320
9	Kantapada	840	10750	269	0	0	0	0	0	0	0	0
10	Mahanga	1663	19392	1024	0	0	0	0	0	0	0	0
11	Narasinghpur	2584	34570	1629	0	0	0	0	0	0	0	0
12	Niali	1296	15703	941	89	1845	53	944	14	72	143	14
13	Nischintakoili	1668	18303	1496	0	0	0	0	0	0	0	0
14	Salipur	1542	19048	1003	0	0	0	0	0	0	0	0
15	Tangi-Choudwar	1439	17813	865	0	0	0	0	0	0	0	0
16	Tigiria	615	7380	578	0	0	0	0	0	0	0	0
Total		20826	258888	13231	115	2759	53	944	15	72	143	334

### Transport and Communication:

#### 1.40- Road Connectivity and Transport:

Sl. No.	Name of the Block	Total No. of GPs	No. of GPs connected with the Block HQ with all weather road	Total No. of Villages	No. of Villages connected with GP HQ with all weather Roads	No. of Villages/ GPs having bus communication.	No. of Govt. and Private Buses Operating
1	Cuttack Sadar	23 nos	6 nos. (GP connected through PWD road)	118	16 nos.	16 nos. / 6 nos.	NA
2	Baranga	16no	7 nos.	78		7 nos.	NA
3	Banki-Dampada	17 nos	10 nos.	49		10 nos.	NA

4	Banki	20 nos	8 nos.	110		8 nos.	NA
5	Nischintkoili	35 nos.		224	95 nos.	95 nos. / 35 nos.	NA
6	Mahanga	38 nos.		195	110 nos.	110 nos. / 38 nos.	NA
7	Salipur	32 nos.		164	63 nos.	63 nos. / 32 nos.	NA
8	Tangi Choudwar	11 Nos	11 Nos	32	32	18	18 Nos of private bus
9	Municipality	5 Nos	5 Nos	-	-	-	18 Nos of private bus
10	Athgarh	34 Nos	185 Nos	201	185	70	3 Nos of Govt. bus and 85 Nos of Private Bus
11	Tigiria	14 Nos	14 Nos	50	50	32	30 Nos of Private Bus
12	Baramba	19 Nos	19 Nos	69	69	22	22 Nos of Private Bus
13	Banki	9 Nos	9 Nos	29	29 Nos	6	6 Nos of private Bus
14	Narasinghpur	37 Nos	37 Nos	224	224	71	3 Nos of Govt. bus and 85 Nos of Private Bus

#### 1.41- Road Network:

Sl. No.	Block	N.H. (Length in Km.)	State Highways (Length in Km.)	District Roads (Length in Km.)	Rural Roads (Length in Km.)	GP/ PS Roads (Length in Km.)	Forest Roads (Length in Km.)	Other Roads (Length in Km.)
1	Cuttack Sadar	-	-	47.061 Km.	-	-	-	
2	Baranga	-	-	29.380 Km.	-	-	-	
3	Banki-Dampada	-	-	47.870 Km.	-	-	-	
4	Banki-I	-	-	22.357 Km.	-	-	-	
5	Nischintkoili	-	-	58.272 Km.	-	-	-	
6	Mahanga	-	-	64.642 Km.	-	-	-	

7	Salipur	-	-	37.670 Km.	-	-	-	
8	Tangi choudwar	-	-	8.575 Km.	-	-	-	

#### 1.42- Railway Network:

Sl. No.	Between Stn	From Km	To Km	Length in Km.	Total No. of Railway Stations in the district
1	Shri Jhadeswar – Barang	386	420	34	Shri Jhadeswar PH, Kapilas road, Nergundi, Manguli Choudwar PH, Kendrapara Road, Cuttack, Kathajori PH, Gopalpur Balikuda, Barang=9 Nos. (6 Stns. & 3 PH)
2	Cuttack – Paradeep	408	423	15	Cuttack, Mattagajpur = 2 Stns
3	Rajaathagarh-Barang	423	448	25	Rajaathagarh, Radhakishorepur, Ghantikhal Nidhipur, Sarpeswar PH, Naraj Marthapur = 5 Nos. (4 Stns. & 1 PH)
4	Kapilas Road – Rajaathagarh	393	423	30	Kapilas Road, Salegaon, Charbatia, Badapadagaon PH, Gurudijhatia, Machapur BH, Rajaathagarh = 7 Nos. (5 Stns. & 2 PH/IBH)
5	Nergundi-Salegaon			8.13	Nergundi, Salegaon = 2 Stns
6	Machapur-Rajathagarh			2.18	Machapur, Rajaathagarh = 2 Stns.
	TOTAL			<b>114.31</b>	Total = 20 Stns. (7 Nos. common)

#### 1.43- Telecommunication and Internet Connectivity:

Sl. No.	Name of the District	No. of GP Offices having Phone and Internet Connectivity	Total No. of Mobile phone Towers	No. of villages covered by wireless mobile network	Percentage of Population covered by wireless network	No. of Community Radio Stations	No. of VHF stations	No. of HAM radios/HAM radio stations	No. of E-Seva Kendras
1	Cuttack	370	603	3753	1254	Nil	Nil	Nil	Nil

**2018**

# District Disaster Management Plan

Cuttack, ODISHA

## **Chapter- II**

District Disaster Management Authority (DDMA)  
Cuttack, Odisha  
6/10/2018



## 2. Infrastructure

### 2.1-Educational Infrastructure and other Facilities:

Sl. No.	Name of the Block	No. of Primary Schools	No. ME Schools	No. of High Schools	No. of Teachers	Teacher Pupil Ratio	No. of Colleges (+2 & +3)	No. of ITI/ Polytechnic/ Vocational Training Institutes
1	Athagarh	201	121	36	239	NA	11	1
2	Banki -I	129	88	27	162	NA	8	0
3	Banki-Dampada	96	52	19	121	NA	3	0
4	Baramba	154	103	43	209	NA	6	1
5	Baranga	119	79	22	147	NA	4	1
6	Cuttack Sadar	480	324	119	570	NA	52	25
7	Kantapada	104	68	22	135	NA	5	1
8	Mahanga	237	164	58	314	NA	8	2
9	Narasinghpur	178	125	38	229	NA	5	0
10	Niali	171	101	31	214	NA	8	0
11	Nischintakoili	198	124	45	258	NA	8	0
12	Salepur	213	124	45	265	NA	11	2
13	Tangi-Choudwar	180	102	31	220	NA	16	4
14	Tigiria	71	51	14	91	NA	5	0
	<b>Total</b>	<b>2531</b>	<b>1626</b>	<b>550</b>	<b>3174</b>	<b>0</b>	<b>150</b>	<b>37</b>

### 2.2- Health Infrastructure:

Sl. No.	Name of the Block	No. of Health Sub Centers	No. of PHCs	No. of CHCs	No. of Homeopathic/ Ayurvedic Hospitals		No. of Sub Divisional Hospitals	No. of District/ Private Hospitals	No. of MHUs (under NHM)	No. of Ambulances	No of Blood Banks
					H	A					
1	Athagarh	26	5	1	2	4	1		2	1	1
2	Baranga	18	3	1	0	0	0		2	1	0
3	Niali	26	4	1	2	1	0		2	0	0
4	Kantapada	15	2	1	1	0	0		2	1	0
5	Cuttack Sadar	28	5	1	3	1	0		2	0	2
6	Tangi	26	6	1	1	1	0		2	1	0
7	Mahanga	30	7	1	6	1	0		2	1	0
8	Narasingpur	27	3	3	0	1	0		2	2	0
9	Baramba	26	3	2	0	2	0		2	1	0
10	Tigiria	13	4	2	1	0	0		2	0	0
11	Salipur	31	4	1	2	1	0		2	1	0
12	Nischintakoi	29	5	1	1	1	0		2	0	0

	li										
13	Banki	21	4	1	0	2	0		2	0	0
14	Dompada	16	2	1	0	0	1		2	0	0
	TOTAL	<b>332</b>	<b>57</b>	<b>18</b>	<b>19</b>	<b>15</b>	<b>2</b>	<b>0</b>	<b>28</b>	<b>9</b>	<b>3</b>

### 2.3- Human Resource Availability:

Sl. No.	Block	No. of Doctors	No. of Paramedical Staffs	No. of ANMs	No. ASHAs	Others
1	Athagarh	22	36	30	134	
2	Baranga	5	26	20	95	
3	Niali	7	28	30	153	
4	Kantapada	6	20	16	88	
5	Cuttack Sadar	7	32	32	169	
6	Tangi	10	33	29	161	
7	Mahanga	12	40	30	180	
8	Narasingpur	16	36	30	155	
9	Baramba	14	36	29	151	
10	Tigiria	10	27	16	63	
11	Salipur	10	33	35	177	
12	Nischintakoili	10	33	33	180	
13	Banki	6	29	23	117	
14	Dompada	4	26	17	94	
	TOTAL	139	435	370	1917	0

### 2.4- Veterinary Infrastructure and Human Resource:

Sl. No.	Name of the Block	Veterinary Hospitals	No. of Doctors	Livestock Aid Centers	No. of Livestock Inspectors	No. of Artificial Insemination Centers	Others (to be specified)
1	Kantapada	1	2	11	6	16	
2	Mahanga	1	2	16	14	42	
3	Salipur	1	2	16	16	20	JK Trust - 10 OMFED - 11
4	Tangi Choudwar	3	3	8	8	14	
5	Cuttack Sadar	4	6	16	15	19	
6	Nischintakoili	1	2	15	12	15	J K Trust - 21
7	Baranga	2	3	7	6	9	
8	Niali	1	2	15	6	29	
9	Athagarh	2	3	19	19	19	Gomitra- 6
10	Tigiria	1	2	7	7	7	0

11	Badamba	3	3	7	7	7	Gomitra- 1 JK Trust- 17
12	Narsinghpur	3	4	8	8	8	JK Trust - 19
13	Banki-I	2	3	7	3	7	0
14	Banki- II(Dampada)	2	2	5	3	5	0
<b>Total</b>		<b>27</b>	<b>39</b>	<b>145</b>	<b>124</b>	<b>205</b>	<b>JK Trust- 67 OMFED- 11 Gomitra- 7</b>

## 2.5- Electrical Infrastructure:

Sl No	Name of the Block / ULB	No. of Grid Station	No. of 33/11 KV S/s	No. of Distributing Transformers			Conductor / Electrical lines-11KV or less (length in Kms.)	No. of Poles	No. of High Tension Towers	High Tension lines above 11KV (length in Kms.)
				11K V or Less	11K V <and <60K V	60K V and above				
1	Cuttack Sadar	0	3	243	0	0	439.32	10292	0	37.33
2	CMC	2	12	1618	0	0	618.31	14221	39	36.52
3	Kantapada	1	3	437	12	0	313.7	4750	0	21
4	Niali	0	1	720	4	0	732.5	8984	0	12
5	Tangi Choudwar	1	3	538	38	0	698.4	7866	0	36.21
6	Salipur	1	3	650	5	0	920	18450		14.2
7	N.Koili	0	3	720	3	0	955	19110		12.5
8	Mahanga	0	2	625	2	0	888	17780		24.5
9	Narsinghpur	1	2	180	0	0	382	7609	0	35
10	Badamba		1	220	0	0	421	8352	0	15
11	Tigiria		2	60	0	0	163	3201	0	5
12	Athagarh	1	5	210	0	0	368	7298	0	35
13	Banki	1	2	94	2		55.00	917	18	19.00
14	Banki-Dampada		2	411	22		173.60	2896	47	66.40

## 2.6- Banks and Post Offices:

Banks and Post Offices							
Sl. No.	Block	Banks				No. of ATMs	Post Offices
		Commercial Banks	RRBs	Cooperative Banks	Other Banks		
1	ATHAGARH	9	4	1	2		33
2	BANKI	6	4	3	0		25

3	BARAMBA	8	2	2	0		25
4	BARANGA	10	2	0	1		24
5	CUTTACK SADAR	16	7	1	0		89
6	DAMPADA	5	2	1	0		8
7	KANTAPARA	7	2	0	0		13
8	MAHANGA	10	2	1	1		17
9	NARSINGHPUR	9	3	2	0		27
10	NIALI	8	5	1	0		18
11	NISCHINTAKOILI	15	5	1	2		15
12	SALIPUR	11	4	1	3		24
13	TANGI CHOUDWAR	20	4	1	1		23
14	TIGIRIA	4	1	2	0		10
	<b>Cuttack Dist. Total</b>	<b>138</b>	<b>47</b>	<b>17</b>	<b>10</b>	<b>579</b>	<b>355</b>

## 2.7- Police and Fire Services:

### Police and Fire Services In URBAN Area

Sl. No.	Name of the Block/ ULB	No. of Police Stations	No. of Police Personal	No. of Fire Stations	Human Resource
1	Narasinghpur Block (Rural)	2	24	2	Not Available
2	Baramba Block (Rural)	1	14	1	Not Available
3	Tigiria Block (Rural)	1	11	1	Not Available
4	Athagarh Block (Rural)	3	42	2	Not Available
5	Banki Block (Rural)	1	10	1	Not Available
6	Banki Dampada Block (Rural)	1	23	2	Not Available
7	Tangi Choudwar Block (Rural)	1	18	1	Not Available
8	Salipur Block (Rural)	2	34	1	Not Available
9	Nischintakoili Block (Rural)	2	18	1	Not Available
10	Mahanga Block (Rural)	1	19	1	Not Available
11	Niali Block (Rural)	1	15	1	Not Available
12	Kantapada Block (Rural)	2	25	1	Not Available
13	Sadar Block (Urban)	4	171	1	Not Available
14	Baranga Block (Urban)	2	99	1	Not Available
15	Tangi Chouddwar Block (Urban)	1	55	1	Not Available
16	Athagarh Block (Urban)	1	55	0	Not Available
17	Banki Block (Urban)	1	39	0	Not Available
18	Salipur Block (Urban)	1	45	0	Not Available
	<b>Grand Total</b>	<b>28</b>	<b>717</b>	<b>18</b>	

\*\*\*\*\*



**2018**

# District Disaster Management Plan

Cuttack, ODISHA

## **Chapter- III**

District Disaster Management Authority (DDMA)  
Cuttack, Odisha  
6/10/2018



### 3. Vulnerable Villages and Other Critical Infrastructure

Table No.3.1- : Year wise details of disasters during last 10 Years (2006-2015)

Sl. No.	Disaster / Incident	Year	No. of Deaths	No. of Affected Population	Livestock Loss	Houses Damaged	Damage to Infrastructure				Damage and loss of Crop Area (in Hectares)
							School/ AWC Buildings	Hospitals	Road in Km.	Other Critical Infrastructure	
1	Flood	2006	--	--	--	--	--	--	--	--	--
2	Flood	2007	--	--	--	--	--	--	--	--	--
3	Flood	2008	3	33959	17	1745	--	--	28.5	--	--
4	Flood	2009	--	--	--	--	--	--	--	--	--
5	Flood	2010	--	--	--	--	--	--	--	--	--
6	Flood	2011	--	31428	LA-10 SA-51	1137	--	--	1.5	--	--
7	Flood	2012	--	--	--	--	--	--	--	--	--
8	Flood	2013	--	--	--	--	--	--	--	--	--
9	Flood	2014	--	10100	--	--	--	--	--	--	--
10	Flood	2015	--	--	--	--	--	--	--	--	--
11	Flood	2016	--	--	--	--	--	--	--	--	--
12	Cyclone	2006	--	--	--	--	--	--	--	--	--
13	Cyclone	2007	--	--	--	--	--	--	--	--	--
14	Cyclone	2008	--	--	--	--	--	--	--	--	--
15	Cyclone	2009	--	--	--	--	--	--	--	--	--
16	Cyclone	2010	--	--	--	--	--	--	--	--	--
17	Cyclone	2011	--	--	--	--	--	--	--	--	--
18	Cyclone	2012	--	--	--	--	--	--	--	--	--
19	Cyclone	2013	--	36363	--	5107	--	--	--	--	10557.47

20	Cyclone	2014	--	--	--	--	--	--	--	--	502.00
21	Cyclone	2015	--	--	--	--	--	--	--	--	--
22	Cyclone	2016	--	--	--	--	--	--	--	--	--
23	Draught	2006	--	--	--	--	--	--	--	--	--
24	Draught	2007	--	--	--	--	--	--	--	--	--
25	Draught	2008	--	--	--	--	--	--	--	--	--
26	Draught	2009	--	--	--	--	--	--	--	--	--
27	Draught	2010	--	--	--	--	--	--	--	--	--
28	Draught	2011	--	--	--	--	--	--	--	--	--
29	Draught	2012	--	--	--	--	--	--	--	--	--
30	Draught	2013	--	--	--	--	--	--	--	--	--
31	Draught	2014	--	--	--	--	--	--	--	--	--
32	Draught	2015	--	13090	--	--	--	--	--	--	11746.3 2
33	Draught	2016	--	--	--	--	--	--	--	--	--
34	Lightning	2006	4	--	--	--	--	--	--	--	--
35	Lightning	2007	8	--	--	--	--	--	--	--	--
36	Lightning	2008	1	--	--	--	--	--	--	--	--
37	Lightning	2009	2	--	--	--	--	--	--	--	--
38	Lightning	2010	1	--	--	--	--	--	--	--	--
39	Lightning	2011	2	--	--	--	--	--	--	--	--
40	Lightning	2012	0	--	--	--	--	--	--	--	--
41	Lightning	2013	2	--	--	--	--	--	--	--	--
42	Lightning	2014	6	--	--	--	--	--	--	--	--

43	Lightning	2015	1	--	--	--	--	--	--	--
44	Lightning	2016	5	--	--	--	--	--	--	--
45	Flood	2006					NILL			
46	Flood	2007					NILL			
47	Flood	2008					NILL			
48	Flood	2009					NILL			
49	Flood	2010					NILL			
50	Flood	2011					NILL			
51	Flood	2012					NILL			
52	Flood	2013					NILL			
53	Flood	2014					NILL			
54	Flood	2015					NILL			
55	Flood	2016					NILL			
56	Cyclone	2006					NILL			
57	Cyclone	2007					NILL			
58	Cyclone	2008					NILL		32	
59	Cyclone	2009					NILL			
60	Cyclone	2010					NILL			
61	Cyclone	2011					SCHOOL -13		3	
62	Cyclone	2012					NILL			
63	Cyclone	2013					NILL		3	
64	Cyclone	2014					NILL			
65	Cyclone	2015					NILL			
66	Cyclone	2016					NILL			
67	Draught	2006					NILL			
68	Draught	2007					NILL			
69	Draught	2008					NILL			
70	Draught	2009					NILL			
71	Draught	2010					NILL			

72	Draught	2011					NILL					
73	Draught	2012					NILL					
74	Draught	2013					NILL					
75	Draught	2014					NILL					
76	Draught	2015					NILL					
77	Draught	2016					NILL					
78	Lightning	2006					NILL					
79	Lightning	2007					NILL					
80	Lightning	2008					NILL					
81	Lightning	2009					NILL					
82	Lightning	2010					NILL					
83	Lightning	2011					NILL					
84	Lightning	2012					NILL					
85	Lightning	2013					NILL					
86	Lightning	2014					NILL					
87	Lightning	2015					NILL					
88	Lightning	2016					NILL					
89	Flood	2006										
90	Flood	2007										
91	Flood	2008	0	92425	34	2970		66	0	0	0	14094
92	Flood	2009										
93	Flood	2010										

94	Flood	2011	0	14465	505	2893	0	0	0	4	4785
95	Flood	2012									
96	Flood	2013									
97	Flood	2014									
98	Flood	2015									
99	Flood	2016									
100	Cyclone	2006									
101	Cyclone	2007									
102	Cyclone	2008									
103	Cyclone	2009									
104	Cyclone	2010									
105	Cyclone	2011									
106	Cyclone	2012									
107	Cyclone	2013	0	9895	0	1979	0	0	0	0	24771.1 1
108	Cyclone	2014									
109	Cyclone	2015									
110	Cyclone	2016									
111	Draught	2006									
112	Draught	2007									
113	Draught	2008									
114	Draught	2009									
115	Draught	2010									
116	Draught	2011									
117	Draught	2012									
118	Draught	2013									
119	Draught	2014									
120	Draught	2015									
121	Draught	2016									
122	Lightning	2006	3								

123	Lightning	2007	0								
124	Lightning	2008	0								
125	Lightning	2009	2								
126	Lightning	2010	2								
127	Lightning	2011	2								
128	Lightning	2012	1								
129	Lightning	2013	0								
130	Lightning	2014	1								
131	Lightning	2015	0								
132	Lightning	2016	0								
133	Flood	2006	Nil	Nil							
134	Flood	2007	Nil	Nil							
135	Flood	2008	Nil	Nil							
136	Flood	2009	3	26460							
137	Flood	2010	Nil	Nil							
138	Flood	2011	Nil	32660							
139	Flood	2012	Nil	Nil							
140	Flood	2013	Nil	Nil							
141	Flood	2014	Nil	31903							
142	Flood	2015	Nil	Nil							
143	Flood	2016	Nil	Nil							
144	Cyclone	2006	Nil	Nil							

145	Cyclone	2007	Nil	Nil							
146	Cyclone	2008	Nil	Nil							
147	Cyclone	2009	Nil	Nil							
148	Cyclone	2010	Nil	Nil							
149	Cyclone	2011	Nil	Nil							
150	Cyclone	2012	Nil	Nil							
151	Cyclone	2013	Nil	45505							
152	Cyclone	2014	Nil	Nil							
153	Cyclone	2015	Nil	Nil							
154	Cyclone	2016	Nil	Nil							
155	Draught	2006	Nil	Nil							
156	Draught	2007	Nil	Nil							
157	Draught	2008	Nil	Nil							
158	Draught	2009	Nil	Nil							
159	Draught	2010	Nil	Nil							
160	Draught	2011	Nil	Nil							
161	Draught	2012	Nil	Nil							
162	Draught	2013	Nil	Nil							
163	Draught	2014	Nil	Nil							
164	Draught	2015	Nil	Nil							
165	Draught	2016	Nil	Nil							
166	Lightning	2006	Nil	Nil							
167	Lightning	2007	Nil	Nil							
168	Lightning	2008	Nil	Nil							
169	Lightning	2009	Nil	Nil							
170	Lightning	2010	Nil	Nil							



171	Lightning	2011	Nil	Nil							
172	Lightning	2012	Nil	Nil							
173	Lightning	2013	Nil	Nil							
174	Lightning	2014	Nil	Nil							
175	Lightning	2015	Nil	Nil							
176	Lightning	2016	Nil	Nil							
177	Flood	2006									
178	Flood	2007									
179	Flood	2008	Nil	140000		4215					
180	Flood	2009									
181	Flood	2010									
182	Flood	2011	nIL	60000		243					
183	Flood	2012									
184	Flood	2013									
185	Flood	2014									
186	Flood	2015									
187	Flood	2016									
188	Cyclone	2006									
189	Cyclone	2007									
190	Cyclone	2008									
191	Cyclone	2009									
192	Cyclone	2010									
193	Cyclone	2011									
194	Cyclone	2012									
195	Cyclone	2013	nIL	10900		646					
196	Cyclone	2014									

197	Cyclone	2015									
198	Cyclone	2016									
199	Draught	2006									
200	Draught	2007									
201	Draught	2008									
202	Draught	2009									
203	Draught	2010									
204	Draught	2011									
205	Draught	2012									
206	Draught	2013									
207	Draught	2014									
208	Draught	2015									
209	Draught	2016									
210	Lightning	2006	1								
211	Lightning	2007	3								
212	Lightning	2008	2								
213	Lightning	2009	3								
214	Lightning	2010									
215	Lightning	2011	1								
216	Lightning	2012	1								
217	Lightning	2013									
218	Lightning	2014	2		2						
219	Lightning	2015	3								

220	Lightning	2016								
221	Flood	2006								
222	Flood	2007								
223	Flood	2008								
224	Flood	2009								
225	Flood	2010								
226	Flood	2011								
227	Flood	2012								
228	Flood	2013								
229	Flood	2014								
230	Flood	2015								
231	Flood	2016								
232	Cyclone	2006								
233	Cyclone	2007								
234	Cyclone	2008						85		
235	Cyclone	2009								
236	Cyclone	2010								
237	Cyclone	2011						11		
238	Cyclone	2012								
239	Cyclone	2013						10		
240	Cyclone	2014								
241	Cyclone	2015								
242	Cyclone	2016								
243	Draught	2006								
244	Draught	2007								
245	Draught	2008								
246	Draught	2009								
247	Draught	2010								
248	Draught	2011								

249	Draught	2012									
250	Draught	2013									
251	Draught	2014									
252	Draught	2015									
253	Draught	2016									
254	Lightning	2006									
255	Lightning	2007									
256	Lightning	2008									
257	Lightning	2009									
258	Lightning	2010									
259	Lightning	2011									
260	Lightning	2012									
261	Lightning	2013									
262	Lightning	2014									
263	Lightning	2015									
264	Lightning	2016									
265	Flood	2006	--	--	--	--	--	--	--	--	--
266	Flood	2007	--	--	--	--	--	--	--	--	--
267	Flood	2008	3	33959	17	1745	--	--	28.5	--	--
268	Flood	2009	--	--	--	--	--	--	--	--	--
269	Flood	2010	--	--	--	--	--	--	--	--	--
270	Flood	2011	--	31428	LA-10	1137	--	--	1.5	--	--

					SA-51						
271	Flood	2012	--	--	--	--	--	--	--	--	--
272	Flood	2013	--	--	--	--	--	--	--	--	--
273	Flood	2014	--	10100	--	--	--	--	--	--	--
274	Flood	2015	--	--	--	--	--	--	--	--	--
275	Flood	2016	--	--	--	--	--	--	--	--	--
276	Cyclone	2006	--	--	--	--	--	--	--	--	--
277	Cyclone	2007	--	--	--	--	--	--	--	--	--
278	Cyclone	2008	--	--	--	--	--	--	--	--	--
279	Cyclone	2009	--	--	--	--	--	--	--	--	--
280	Cyclone	2010	--	--	--	--	--	--	--	--	--
281	Cyclone	2011	--	--	--	--	--	--	--	--	--
282	Cyclone	2012	--	--	--	--	--	--	--	--	--
283	Cyclone	2013	--	36363		5107	--	--	--	--	10557.4 7
284	Cyclone	2014	--	--	--	--	--	--	--	--	502
285	Cyclone	2015	--	--	--	--	--	--	--	--	--
286	Cyclone	2016	--	--	--	--	--	--	--	--	--
287	Draught	2006	--	--	--	--	--	--	--	--	--
288	Draught	2007	--	--	--	--	--	--	--	--	--
289	Draught	2008	--	--	--	--	--	--	--	--	--
290	Draught	2009	--	--	--	--	--	--	--	--	--
291	Draught	2010	--	--	--	--	--	--	--	--	--
292	Draught	2011	--	--	--	--	--	--	--	--	--
293	Draught	2012	--	--	--	--	--	--	--	--	--
294	Draught	2013	--	--	--	--	--	--	--	--	--
295	Draught	2014	--	--	--	--	--	--	--	--	--
296	Draught	2015	--	13090	--	--					11746.3 2
297	Draught	2016	--	--	--	--	--	--	--	--	--
298	Lightnin	2006	4	--	--	--	--	--	--	--	--

	g										
299	Lightning	2007	8	--	--	--	--	--	--	--	--
300	Lightning	2008	1	--	--	--	--	--	--	--	--
301	Lightning	2009	2	--	--	--	--	--	--	--	--
302	Lightning	2010	1	--	--	--	--	--	--	--	--
303	Lightning	2011	2	--	--	--	--	--	--	--	--
304	Lightning	2012	0	--	--	--	--	--	--	--	--
305	Lightning	2013	2	--	--	--	--	--	--	--	--
306	Lightning	2014	6	--	--	--	--	--	--	--	--
307	Lightning	2015	1	--	--	--	--	--	--	--	--
308	Lightning	2016	5	--	--	--	--	--	--	--	--
309	Flood	2006	-	-	-	-	-	-	-	-	-
310	Flood	2007	-	-	-	-	-	-	-	-	-
311	Flood	2008	NA	39058	124	208	NA	NA	2.90 KM(GP/P S)		4220
312	Flood	2009	-	-	-	-	-	-	-	-	-
313	Flood	2010	-	-	-	-	-	-	-	-	-
314	Flood	2011	NA	24323	NA	NA	Pry. School-10	NA	30.40 KM(GP/P S)		1189.94
315	Flood	2012	-	-	-	-	-	-	-	-	-
316	Flood	2013	-	-	-	-	-	-	-	-	-

317	Flood	2014	NA	13483	NA	14	NA	NA	23.22 KM(GP/P S)		2493
318	Flood	2015	-	-	-	-	-	-	-	-	-
319	Flood	2016	-	-	-	-	-	-	-	-	-
320	Cyclone	2006									
321	Cyclone	2007									
322	Cyclone	2008									
323	Cyclone	2009									
324	Cyclone	2010									
325	Cyclone	2011									
326	Cyclone	2012									
327	Cyclone	2013	NA	134423	NA	NA	NA	NA	4.97 km GP/PS		NA
328	Cyclone	2014									
329	Cyclone	2015									
330	Cyclone	2016									
331	Draught	2006									
332	Draught	2007									
333	Draught	2008									
334	Draught	2009									
335	Draught	2010									
336	Draught	2011									
337	Draught	2012									
338	Draught	2013									
339	Draught	2014									
340	Draught	2015	NA	34775							649.70
341	Draught	2016									
342	Lightning	2006									
343	Lightning	2007									

	g										
344	Lightning	2008									
345	Lightning	2009									
346	Lightning	2010									
347	Lightning	2011									
348	Lightning	2012									
349	Lightning	2013									
350	Lightning	2014									
351	Lightning	2015									
352	Lightning	2016									
353	Flood	2006	Nil	Nil	Nil	Nil	Nil	Nil	Nil	Nil	Nil
354	Flood	2007	Nil	Nil	Nil	Nil	Nil	Nil	Nil	Nil	Nil
355	Flood	2008	Nil	15237	Nil	1352	Nil	Nil	10Km	Nil	1323
356	Flood	2009	Nil	Nil	Nil	Nil	Nil	Nil	Nil	Nil	Nil
357	Flood	2010	Nil	Nil	Nil	Nil	Nil	Nil	Nil	Nil	Nil
358	Flood	2011	Nil	16835	Nil	1536	Nil	Nil	5Km	Nil	1205
359	Flood	2012	Nil	Nil	Nil	Nil	Nil	Nil	Nil	Nil	Nil
360	Flood	2013	Nil	Nil	Nil	Nil	Nil	Nil	Nil	Nil	Nil
361	Flood	2014	Nil	5315	Nil	115	Nil	Nil	Nil	Nil	Nil
362	Flood	2015	Nil	Nil	Nil	Nil	Nil	Nil	Nil	Nil	Nil
363	Flood	2016	Nil	Nil	Nil	Nil	Nil	Nil	Nil	Nil	Nil
364	Cyclone	2006	Nil	Nil	Nil	Nil	Nil	Nil	Nil	Nil	Nil
365	Cyclone	2007	Nil	Nil	Nil	Nil	Nil	Nil	Nil	Nil	Nil



366	Cyclone	2008	Nil	Nil	Nil	Nil	Nil	Nil	Nil	Nil	Nil
367	Cyclone	2009	Nil	Nil	Nil	Nil	Nil	Nil	Nil	Nil	Nil
368	Cyclone	2010	Nil	Nil	Nil	Nil	Nil	Nil	Nil	Nil	Nil
369	Cyclone	2011	Nil	Nil	Nil	Nil	Nil	Nil	Nil	Nil	Nil
370	Cyclone	2012	Nil	Nil	Nil	Nil	Nil	Nil	Nil	Nil	Nil
371	Cyclone	2013	Nil	74611	Nil	1313	Nil	Nil	Nil	Nil	4093.4
372	Cyclone	2014	Nil	Nil	Nil	Nil	Nil	Nil	Nil	Nil	Nil
373	Cyclone	2015	Nil	Nil	Nil	Nil	Nil	Nil	Nil	Nil	Nil
374	Cyclone	2016	Nil	Nil	Nil	Nil	Nil	Nil	Nil	Nil	Nil
375	Draught	2006	Nil	Nil	Nil	Nil	Nil	Nil	Nil	Nil	Nil
376	Draught	2007	Nil	Nil	Nil	Nil	Nil	Nil	Nil	Nil	Nil
377	Draught	2008	Nil	Nil	Nil	Nil	Nil	Nil	Nil	Nil	Nil
378	Draught	2009	Nil	Nil	Nil	Nil	Nil	Nil	Nil	Nil	Nil
379	Draught	2010	Nil	Nil	Nil	Nil	Nil	Nil	Nil	Nil	Nil
380	Draught	2011	Nil	Nil	Nil	Nil	Nil	Nil	Nil	Nil	Nil
381	Draught	2012	Nil	Nil	Nil	Nil	Nil	Nil	Nil	Nil	Nil
382	Draught	2013	Nil	Nil	Nil	Nil	Nil	Nil	Nil	Nil	Nil
383	Draught	2014	Nil	Nil	Nil	Nil	Nil	Nil	Nil	Nil	Nil
384	Draught	2015	Nil	6341	Nil	Nil	Nil	Nil	Nil	Nil	4445.67
385	Draught	2016	Nil	Nil	Nil	Nil	Nil	Nil	Nil	Nil	Nil
386	Lightning	2006	2	Nil	Nil	Nil	Nil	Nil	Nil	Nil	Nil
387	Lightning	2007	Nil	Nil	Nil	Nil	Nil	Nil	Nil	Nil	Nil
388	Lightning	2008	3	Nil	Nil	Nil	Nil	Nil	Nil	Nil	Nil
389	Lightning	2009	Nil	Nil	Nil	Nil	Nil	Nil	Nil	Nil	Nil
390	Lightning	2010	Nil	Nil	Nil	Nil	Nil	Nil	Nil	Nil	Nil
391	Lightning	2011	Nil	Nil	Nil	Nil	Nil	Nil	Nil	Nil	Nil

392	Lightning	2012	Nil	Nil	Nil	Nil	Nil	Nil	Nil	Nil	Nil
393	Lightning	2013	2	Nil	Nil	Nil	Nil	Nil	Nil	Nil	Nil
394	Lightning	2014	1	Nil	Nil	Nil	Nil	Nil	Nil	Nil	Nil
395	Lightning	2015	1	Nil	Nil	Nil	Nil	Nil	Nil	Nil	Nil
396	Lightning	2016	1	Nil	Nil	Nil	Nil	Nil	Nil	Nil	Nil
397	Flood	2006	Nil	Nil	Nil	Nil	Nil	Nil	Nil	Nil	Nil
398	Flood	2007	Nil	Nil	Nil	Nil	Nil	Nil	Nil	Nil	Nil
399	Flood	2008	Nil	Nil	Nil	Nil	Nil	Nil	Nil	Nil	Nil
400	Flood	2009	Nil	Nil	Nil	Nil	Nil	Nil	Nil	Nil	Nil
401	Flood	2010	Nil	Nil	Nil	Nil	Nil	Nil	Nil	Nil	Nil
402	Flood	2011	Nil	Nil	Nil	Nil	Nil	Nil	Nil	Nil	Nil
403	Flood	2012	Nil	Nil	Nil	Nil	Nil	Nil	Nil	Nil	Nil
404	Flood	2013	Nil	Nil	Nil	Nil	Nil	Nil	Nil	Nil	Nil
405	Flood	2014	Nil	Nil	Nil	Nil	Nil	Nil	Nil	Nil	Nil
406	Flood	2015	Nil	Nil	Nil	Nil	Nil	Nil	Nil	Nil	Nil
407	Flood	2016	Nil	Nil	Nil	Nil	Nil	Nil	Nil	Nil	Nil
408	Cyclone	2006	Nil	Nil	Nil	Nil	Nil	Nil	Nil	Nil	Nil
409	Cyclone	2007	Nil	Nil	Nil	Nil	Nil	Nil	Nil	Nil	Nil
410	Cyclone	2008	Nil	Nil	Nil	Nil	Nil	Nil	Nil	Nil	Nil
411	Cyclone	2009	Nil	Nil	Nil	Nil	Nil	Nil	Nil	Nil	Nil
412	Cyclone	2010	Nil	Nil	Nil	Nil	Nil	Nil	Nil	Nil	Nil
413	Cyclone	2011	Nil	Nil	Nil	Nil	Nil	Nil	Nil	Nil	Nil
414	Cyclone	2012	Nil	Nil	Nil	Nil	Nil	Nil	Nil	Nil	Nil
415	Cyclone	2013	Nil	Nil	Nil	Nil	Nil	Nil	Nil	Nil	Nil
416	Cyclone	2014	Nil	Nil	Nil	Nil	Nil	Nil	Nil	Nil	Nil
417	Cyclone	2015	Nil	Nil	Nil	Nil	Nil	Nil	Nil	Nil	Nil

418	Cyclone	2016	Nil	Nil	Nil	Nil	Nil	Nil	Nil	Nil	Nil
419	Draught	2006	Nil	Nil	Nil	Nil	Nil	Nil	Nil	Nil	Nil
420	Draught	2007	Nil	Nil	Nil	Nil	Nil	Nil	Nil	Nil	Nil
421	Draught	2008	Nil	Nil	Nil	Nil	Nil	Nil	Nil	Nil	Nil
422	Draught	2009	Nil	Nil	Nil	Nil	Nil	Nil	Nil	Nil	Nil
423	Draught	2010	Nil	Nil	Nil	Nil	Nil	Nil	Nil	Nil	Nil
424	Draught	2011	Nil	Nil	Nil	Nil	Nil	Nil	Nil	Nil	Nil
425	Draught	2012	Nil	Nil	Nil	Nil	Nil	Nil	Nil	Nil	Nil
426	Draught	2013	Nil	Nil	Nil	Nil	Nil	Nil	Nil	Nil	Nil
427	Draught	2014	Nil	Nil	Nil	Nil	Nil	Nil	Nil	Nil	Nil
428	Draught	2015	Nil	Nil	Nil	Nil	Nil	Nil	Nil	Nil	Nil
429	Draught	2016	Nil	Nil	Nil	Nil	Nil	Nil	Nil	Nil	Nil
430	Lightning	2006	Nil	Nil	Nil	Nil	Nil	Nil	Nil	Nil	Nil
431	Lightning	2007	Nil	Nil	Nil	Nil	Nil	Nil	Nil	Nil	Nil
432	Lightning	2008	Nil	Nil	Nil	Nil	Nil	Nil	Nil	Nil	Nil
433	Lightning	2009	Nil	Nil	Nil	Nil	Nil	Nil	Nil	Nil	Nil
434	Lightning	2010	Nil	Nil	Nil	Nil	Nil	Nil	Nil	Nil	Nil
435	Lightning	2011	Nil	Nil	Nil	Nil	Nil	Nil	Nil	Nil	Nil
436	Lightning	2012	Nil	Nil	Nil	Nil	Nil	Nil	Nil	Nil	Nil
437	Lightning	2013	Nil	Nil	Nil	Nil	Nil	Nil	Nil	Nil	Nil
438	Lightning	2014	Nil	3186	Nil	Nil	Nil	Nil	Nil	Nil	Nil
439	Lightning	2015	Nil	Nil	Nil	Nil	Nil	Nil	Nil	Nil	Nil
440	Lightning	2016	Nil	Nil	Nil	Nil	Nil	Nil	Nil	Nil	Nil

	g										
441	Flood	2006	NIL	NIL	NIL	NIL	NIL	NIL	NIL	NIL	NIL
442	Flood	2007	NIL	NIL	NIL	NIL	NIL	NIL	NIL	NIL	NIL
443	Flood	2008	NIL	NIL	NIL	NIL	NIL	NIL	0.290	NIL	2055 hec.
444	Flood	2009	NIL	NIL	NIL	NIL	NIL	NIL	NIL	NIL	NIL
445	Flood	2010	NIL	NIL	NIL	NIL	NIL	NIL	NIL	NIL	NIL
446	Flood	2011	NIL	28888	18283	523	NIL	NIL	7.50	NIL	3064 hec.
447	Flood	2012	NIL	NIL	NIL	NIL	NIL	NIL	NIL	NIL	NIL
448	Flood	2013	NIL	NIL	NIL	NIL	NIL	NIL	NIL	NIL	NIL
449	Flood	2014	NIL	NIL	NIL	NIL	NIL	NIL	NIL	NIL	NIL
450	Flood	2015	NIL	NIL	NIL	NIL	NIL	NIL	NIL	NIL	NIL
451	Flood	2016	NIL	NIL	NIL	NIL	NIL	NIL	NIL	NIL	NIL
452	Cyclone	2006	NIL	NIL	NIL	NIL	NIL	NIL	NIL	NIL	NIL
453	Cyclone	2007	NIL	NIL	NIL	NIL	NIL	NIL	NIL	NIL	NIL
454	Cyclone	2008	NIL	NIL	NIL	NIL	NIL	NIL	NIL	NIL	NIL
455	Cyclone	2009	NIL	NIL	NIL	NIL	NIL	NIL	NIL	NIL	NIL
456	Cyclone	2010	NIL	NIL	NIL	NIL	NIL	NIL	NIL	NIL	NIL
457	Cyclone	2011	NIL	NIL	NIL	NIL	NIL	NIL	NIL	NIL	NIL
458	Cyclone	2012	NIL	NIL	NIL	NIL	NIL	NIL	NIL	NIL	NIL
459	Cyclone	2013	NIL	46608	NIL	NIL	12	NIL	10.65	NIL	14986 hec.
460	Cyclone	2014	NIL	NIL	NIL	NIL	NIL	NIL	NIL	NIL	NIL
461	Cyclone	2015	NIL	NIL	NIL	NIL	NIL	NIL	NIL	NIL	NIL
462	Cyclone	2016	NIL	NIL	NIL	NIL	NIL	NIL	NIL	NIL	NIL
463	Draught	2006	NIL	NIL	NIL	NIL	NIL	NIL	NIL	NIL	NIL
464	Draught	2007	NIL	NIL	NIL	NIL	NIL	NIL	NIL	NIL	NIL
465	Draught	2008	NIL	NIL	NIL	NIL	NIL	NIL	NIL	NIL	NIL
466	Draught	2009	NIL	NIL	NIL	NIL	NIL	NIL	NIL	NIL	NIL
467	Draught	2010	NIL	NIL	NIL	NIL	NIL	NIL	NIL	NIL	NIL

468	Draught	2011	NIL	NIL	NIL	NIL	NIL	NIL	NIL	NIL	NIL
469	Draught	2012	NIL	NIL	NIL	NIL	NIL	NIL	NIL	NIL	NIL
470	Draught	2013	NIL	NIL	NIL	NIL	NIL	NIL	NIL	NIL	NIL
471	Draught	2014	NIL	NIL	NIL	NIL	NIL	NIL	NIL	NIL	NIL
472	Draught	2015	NIL	36838	NIL	NIL	NIL	NIL	5.40	NIL	12586 hec.
473	Draught	2016	NIL	NIL	NIL	NIL	NIL	NIL	NIL	NIL	NIL
474	Lightning	2006	NIL	NIL	NIL	NIL	NIL	NIL	NIL	NIL	NIL
475	Lightning	2007	NIL	NIL	NIL	NIL	NIL	NIL	NIL	NIL	NIL
476	Lightning	2008	NIL	NIL	NIL	NIL	NIL	NIL	NIL	NIL	NIL
477	Lightning	2009	NIL	NIL	NIL	NIL	NIL	NIL	NIL	NIL	NIL
478	Lightning	2010	NIL	NIL	NIL	NIL	NIL	NIL	NIL	NIL	NIL
479	Lightning	2011	1	NIL	NIL	NIL	NIL	NIL	NIL	NIL	NIL
480	Lightning	2012	NIL	NIL	NIL	NIL	NIL	NIL	NIL	NIL	NIL
481	Lightning	2013	2	2	NIL	NIL	NIL	NIL	NIL	NIL	NIL
482	Lightning	2014	1	1	NIL	NIL	NIL	NIL	NIL	NIL	NIL
483	Lightning	2015	1	1	NIL	NIL	NIL	NIL	NIL	NIL	NIL
484	Lightning	2016	2	2	NIL	NIL	NIL	NIL	NIL	NIL	NIL



Table No. 3.2 List of Villages Vulnerable to Different Disasters

**List of Villages Vulnerable to Different Disasters**  
**Year wise details of disasters during last 10 Years (2007-2016)**

Sl. No.	Name of the Block/ ULB	Name of the GP	Name of the Village/ Ward	Total No. of HHs	Total Population	Livestock	Cyclone	Tsunami	Flood	If Yes at column 'J' then mention the Causing Factor	Land Slide	Drought	If Yes at 'M' column then mention the Cultivable Area in Ha.	Lightning	Industrial / Chemical Accidents
A	B	C	D	E	F	G	H	I	J	K	L	M	N	O	P
1	Athagarh	N.A.C Athagarh	Nizigarh						YES	Mahanadi River Water and Heavy Rain					
2	Athagarh		Harisaranpur						YES	Mahanadi River Water and Heavy Rain					
3	Athagarh		Bhitarkarikol						YES	Mahanadi River Water and Heavy Rain					
4	Athagarh		Kantol						YES	Mahanadi River Water and Heavy Rain					
5	Athagarh	Joranda	Karikol						YES	Mahanadi River Water and Heavy Rain					
6	Athagarh		Haridagahira						YES	Mahanadi River Water and Heavy Rain					
7	Athagarh	Kulailo	Birijinga						YES	Mahanadi River Water and Heavy Rain					

8	Athagarh		Silapata						YES	Mahanadi River Water and Heavy Rain					
9	Athagarh		Karakamal						YES	Mahanadi River Water and Heavy Rain					
10	Athagarh	Tarading	Bailo						YES	Mahanadi River Water and Heavy Rain					
11	Athagarh		Gaorangapur						YES	Mahanadi River Water and Heavy Rain					
12	Athagarh	Dorad	Dorad						YES	Mahanadi River Water and Heavy Rain					
13	Athagarh	Mahaklalabasta	Haripur						YES	Mahanadi River Water and Heavy Rain					
14	Athagarh		Dahisara						YES	Mahanadi River Water and Heavy Rain					
15	Athagarh		Parsurampur						YES	Mahanadi River Water and Heavy Rain					
16	Athagarh		Manjaripada						YES	Mahanadi River Water and Heavy Rain					
17	Athagarh	Bentapada	Bentapada						YES	Mahanadi River Water and Heavy Rain					



18	Athagarh		Haridagahira						YES	Mahanadi River Water and Heavy Rain					
19	Athagarh	Katakiasahi	Balarampur						YES	Mahanadi River Water and Heavy Rain					
20	Athagarh	Megha	Daspur						YES	Mahanadi River Water and Heavy Rain					
21	Athagarh	Rajanagar	Rajanagar						YES	Mahanadi River Water and Heavy Rain					
22	Athagarh	Mancheswar	Lingapada						YES	Mahanadi River Water and Heavy Rain					
23	Athagarh		Mancheswar						YES	Mahanadi River Water and Heavy Rain					
24	Athagarh		Bramhanabasta						YES	Mahanadi River Water and Heavy Rain					
25	Athagarh		sarkoli						YES	Mahanadi River Water and Heavy Rain					
26	Athagarh	Oranda	Bali						YES	Mahanadi River Water and Heavy Rain					
27	Athagarh		Oranda						YES	Mahanadi River Water and Heavy Rain					

28	Athagarh	Kumarpur	Ostapur						YES	Mahanadi River Water and Heavy Rain					
29	Athagarh		Balipur						YES	Mahanadi River Water and Heavy Rain					
30	Athagarh		Dampatipur						YES	Mahanadi River Water and Heavy Rain					
31	Athagarh		Kumarpur						YES	Mahanadi River Water and Heavy Rain					
32	Athagarh	Chhagaon	Manatiri						YES	Mahanadi River Water and Heavy Rain					
33	Athagarh		sarakuan						YES	Mahanadi River Water and Heavy Rain					
34	Athagarh		Sasanga						YES	Mahanadi River Water and Heavy Rain					
35	Athagarh	Gurudijhatia	Gurudijhatia						YES	Mahanadi River Water and Heavy Rain					
36	Athagarh		Kotara						YES	Mahanadi River Water and Heavy Rain					
37	Athagarh	Radhakishorepur	Khamarnuagaon						YES	Mahanadi River Water and Heavy Rain					

38	Athagarh		Radhakishorepur					YES	Mahanadi River Water and Heavy Rain						
39	Athagarh		Mancheswar		974			YES	Mahanadi River Water						
40	Athagarh	<b>Mancheswar</b>	Suniamuhan		186			YES	Mahanadi River Water						
41	Athagarh		Paikarapur		791			YES	Mahanadi River Water						
42	Athagarh		Lingapada		340			YES	Mahanadi River Water						
43	Athagarh		Prasannapur		252			YES	Mahanadi River Water						
44	Athagarh		Narangabasta		723			YES	Mahanadi River Water						
45	Athagarh		Nuadiha		131			YES	Mahanadi River Water						
46	Athagarh		Bamanpur		129			YES	Mahanadi River Water						
47	Athagarh		Kalankipur		79			YES	Mahanadi River Water						
48	Athagarh		Pihura (UI)		0			YES	Mahanadi River Water						
49	Athagarh		Bramhanbasta		1244			YES	Mahanadi River Water						
50	Athagarh		Brajabiharipur		900			YES	Mahanadi River Water						
51	Athagarh		Bishnupur		176			YES	Mahanadi River Water						
52	Athagarh		<b>Dhurusia</b>	Barahampur		1310			YES	Mahanadi River Water					
53	Athagarh			Nuasasan		1005			YES	Mahanadi River Water					
54	Athagarh	Anantapur			1339			YES	Mahanadi River Water						
55	Athagarh	Dhurusia			1823			YES	Mahanadi River Water						

56	Athagarh		Bhuinbarei		166				YES	Mahanadi River Water					
57	Athagarh		Jagamohanapur		218				YES	Mahanadi River Water					
58	Athagarh		Keutapada		440				YES	Mahanadi River Water					
59	Athagarh		Jenapur		290				YES	Mahanadi River Water					
60	Athagarh		Gopalaprasad		578				YES	Mahanadi River Water					
61	Athagarh		Baoudhapur		201				YES	Mahanadi River Water					
62	Athagarh		Binjhagiri (UI)		0				YES	Mahanadi River Water					
63	Athagarh		Srirampur		19				YES	Mahanadi River Water					
64	Athagarh	Ghantikhal	Ghantikhal		1223				YES	Mahanadi River Water					
65	Athagarh		Nidhipur		1100				YES	Mahanadi River Water					
66	Athagarh		Ramshyampur		211				YES	Mahanadi River Water					
67	Athagarh		Radhshyampur		372				YES	Mahanadi River Water					
68	Athagarh		Chandrabalishyampur		21				YES	Mahanadi River Water					
69	Athagarh		Tarading	Bailo		312				YES	Mahanadi River Water				
70	Athagarh	Mahakalabasta	Dahisara		1054				YES	Mahanadi River Water					
71	Athagarh		Champapur		294				YES	Mahanadi River Water					
72	Athagarh		Mahakalbasta Talasahi		184				YES	Mahanadi River Water					
73	Athagarh		Madhapur Adibasisahi		63				YES	Mahanadi River Water					

74	Athagarh		Radhadhabpur		61			YES	Mahanadi River Water						
75	Athagarh	Rajanagar	Tailamala		306			YES	Mahanadi River Water						
76	Athagarh		Rajanagar		1100			YES	Mahanadi River Water						
77	Athagarh		Gariapata		264			YES	Mahanadi River Water						
78	Athagarh		Bentapada	Balipada		368			YES	Mahanadi River Water					
79	Athagarh	Bentapada (Kendutokoli)			195			YES	Mahanadi River Water						
80	Athagarh	Katakiasahi	Katakiasahi		1005			YES	Mahanadi River Water						
81	Athagarh		Bandhahata		318			YES	Mahanadi River Water						
82	Athagarh		Balarampur		1501			YES	Mahanadi River Water						
83	Athagarh		Nuagarah		685			YES	Mahanadi River Water						
84	Athagarh		Patenigaon		613			YES	Mahanadi River Water						
85	Athagarh	Kandarpur	Nandeilo		362			YES	Mahanadi River Water						
86	Athagarh		Routarapur		277			YES	Mahanadi River Water						
87	Athagarh		Kandarpur		2486			YES	Mahanadi River Water						
88	Athagarh	Megha	Megha		1465			YES	Mahanadi River Water						
89	Athagarh		Baghera		79			YES	Mahanadi River Water						
90	Athagarh		Dasaur		1419			YES	Mahanadi River Water						
91	Athagarh		Dhurukudia		1004			YES	Mahanadi River Water						

92	Athagarh	Chhagaon	Sasanga	1206			YES	Mahanadi River Water						
93	Athagarh		Charabhauri	197			YES	Mahanadi River Water						
94	Athagarh	Oranda	Pahilabar	461			YES	Mahanadi River Water						
95	Athagarh		Jemadeipur	439			YES	Mahanadi River Water						
96	Athagarh		Total	33959			YES	Mahanadi River Water						
97	Athagarh	Rajanagar	Rajanagar	800			YES	Mahanadi River Water						
98	Athagarh		Gariapata	278			YES	Mahanadi River Water						
99	Athagarh		Tailamala	313			YES	Mahanadi River Water						
100	Athagarh		Kanyagahira (UI)	0			YES	Mahanadi River Water						
101	Athagarh		Gokulapur (UI)	0			YES	Mahanadi River Water						
102	Athagarh		Taradikhala (UI)	0			YES	Mahanadi River Water						
103	Athagarh		Megha	Megha	1612			YES	Mahanadi River Water					
104	Athagarh	Daspur		1562			YES	Mahanadi River Water						
105	Athagarh	Dhurukudia		1106			YES	Mahanadi River Water						
106	Athagarh	Baghera		87			YES	Mahanadi River Water						
107	Athagarh	Katakiasahi	Patenigaon	676			YES	Mahanadi River Water						
108	Athagarh		Balarampur	1652			YES	Mahanadi River Water						
109	Athagarh		Katakiasahi	1107			YES	Mahanadi River Water						

110	Athagarh		Bandhahata		350				YES	Mahanadi River Water					
111	Athagarh		Nuagarh		753				YES	Mahanadi River Water					
112	Athagarh		Lalitabisakhapur (UI)		0				YES	Mahanadi River Water					
113	Athagarh	<b>Mancheswar</b>	Mancheswar		1071				YES	Mahanadi River Water					
114	Athagarh		Suniamuhan		205				YES	Mahanadi River Water					
115	Athagarh		Paikarapur		870				YES	Mahanadi River Water					
116	Athagarh		Lingapada		374				YES	Mahanadi River Water					
117	Athagarh		Prasannapur		278				YES	Mahanadi River Water					
118	Athagarh		Narangabasta		796				YES	Mahanadi River Water					
119	Athagarh		Nuadiha		144				YES	Mahanadi River Water					
120	Athagarh		Bamanpur		143				YES	Mahanadi River Water					
121	Athagarh		Kalankipur		87				YES	Mahanadi River Water					
122	Athagarh		Pihura (UI)		0				YES	Mahanadi River Water					
123	Athagarh		Bramhanbasta		1368				YES	Mahanadi River Water					
124	Athagarh		Brajabiharipur		990				YES	Mahanadi River Water					
125	Athagarh		Bishnupur		183				YES	Mahanadi River Water					
126	Athagarh		<b>Dhurusia</b>	Barahampur		1442				YES	Mahanadi River Water				
127	Athagarh	Nuasaan			1107				YES	Mahanadi River Water					

128	Athagarh		Anantapur		1474				YES	Mahanadi River Water					
129	Athagarh		Dhurusia		2006				YES	Mahanadi River Water					
130	Athagarh		Bhuinbarei		188				YES	Mahanadi River Water					
131	Athagarh		Jagamohanapur		240				YES	Mahanadi River Water					
132	Athagarh		Keutapada		485				YES	Mahanadi River Water					
133	Athagarh		Jenapur		320				YES	Mahanadi River Water					
134	Athagarh		Gopalaprasad		636				YES	Mahanadi River Water					
135	Athagarh		Baoudhapur		221				YES	Mahanadi River Water					
136	Athagarh		Srirampur		22				YES	Mahanadi River Water					
137	Athagarh		Binjhagiri (UI)		0				YES	Mahanadi River Water					
138	Athagarh	<b>Ghantikhala</b>	Ghantikhala		1346				YES	Mahanadi River Water					
139	Athagarh		Nidhipur		1212				YES	Mahanadi River Water					
140	Athagarh		Radhashyampur		409				YES	Mahanadi River Water					
141	Athagarh		Ramashyampur		233				YES	Mahanadi River Water					
142	Athagarh		<b>Chhagaon</b>	Sasanga		1328				YES	Mahanadi River Water				
143	Athagarh	<b>Bentapada</b>	Balipada		422				YES	Mahanadi River Water					
144	Athagarh	<b>Mahakalbasta</b>	Dahisara		1032				YES	Mahanadi River Water					
145	Athagarh		Mahakalabasta		500				YES	Mahanadi River Water					



146	Athagarh		Total		31428				YES	Mahanadi River Water					
147	Athagarh	<b>Kandarei</b>	Mahalaxmipur	234	<b>908</b>		YES								
148	Athagarh		Kansar	92	<b>320</b>		YES								
149	Athagarh		Dalua	255	<b>870</b>		YES								
150	Athagarh		Sabitripur	67	<b>249</b>		YES								
151	Athagarh		Kandarei	340	<b>1455</b>		YES								
152	Athagarh		Rahangol	175	<b>989</b>		YES								
153	Athagarh		Khanduali	205	<b>883</b>		YES								
154	Athagarh		Saraswatipur	61	<b>284</b>		YES								
155	Athagarh		Radhakrushnapur	373	<b>2110</b>		YES								
156	Athagarh		Mantiri	113	<b>485</b>		YES								
157	Athagarh	<b>Gobara</b>	Rajaballavapur	121	<b>482</b>		YES								
158	Athagarh		Kaduanuagan	108	<b>502</b>		YES								
159	Athagarh		Kanthapur	45	<b>162</b>		YES								
160	Athagarh		Gobarasasan	22	<b>95</b>		YES								
161	Athagarh		Gobara	871	<b>4028</b>		YES								
162	Athagarh	<b>Kumarpur</b>	Dampatipur	177	<b>919</b>		YES								
163	Athagarh		Santanibati	70	<b>337</b>		YES								
164	Athagarh		Kantania	108	<b>512</b>		YES								
165	Athagarh		Kumarpur	494	<b>2417</b>		YES								
166	Athagarh		Balipur	300	<b>1553</b>		YES								
167	Athagarh	<b>Chhagaon</b>	Sarakuan	55	<b>285</b>		YES								
168	Athagarh		Chaman (UI)	0	<b>0</b>		YES								
169	Athagarh		Baghua	35	<b>160</b>		YES								
170	Athagarh		Sasanga	248	<b>1227</b>		YES								
171	Athagarh		Charabhauri	50	<b>219</b>		YES								
172	Athagarh		Torada (UI)	0	<b>0</b>		YES								
173	Athagarh		Mantiri	58	<b>282</b>		YES								
174	Athagarh		Prabatia	135	<b>538</b>		YES								
175	Athagarh		Chhagan	248	<b>1284</b>		YES								

176	Athagarh	Gurudijhatia	Kolathapangi	191	969		YES											
177	Athagarh		Sauria	264	1284		YES											
178	Athagarh		Gurudijhatia	309	1354		YES											
179	Athagarh		Kotar	268	1197		YES											
180	Athagarh		Pithakhia	90	445		YES											
181	Athagarh		Ramachandrapur (UI)	0	0		YES											
182	Athagarh		Chhotiamba	176	821		YES											
183	Athagarh		Pahilabar	116	546		YES											
184	Athagarh		Jemadeipur	134	624		YES											
185	Athagarh	Oranda	Kuspangi	222	1034		YES											
186	Athagarh		Sarkoli	145	732		YES											
187	Athagarh		Radhapriyapur	12	57		YES											
188	Athagarh		Balisasan	60	325		YES											
189	Athagarh		Bali	459	2111		YES											
190	Athagarh		Baula	59	268		YES											
191	Athagarh		Sitarampur	22	101		YES											
192	Athagarh		Oranda	254	1226		YES											
193	Athagarh		Kapursingh	185	906		YES											
194	Athagarh	Mancheswar	Paikerapur	177	762		YES											
195	Athagarh		Mancheswar	210	968		YES											
196	Athagarh		Suniamunha	64	233		YES											
197	Athagarh		Kalankipur	13	49		YES											
198	Athagarh		Lingapada	88	325		YES											
199	Athagarh		Prasanapur	51	232		YES											
200	Athagarh		Nuadihi	25	129		YES											
201	Athagarh		Narangabasta	167	715		YES											
202	Athagarh		Brahmanbasta	303	1349		YES											
203	Athagarh		Bamanapur	32	129		YES											
204	Athagarh		Pihura (UI)	0	0		YES											
205	Athagarh	Bishnupur	45	188		YES												

206	Athagarh	Radhakishorpur	Khamarnuagan	215	<b>1143</b>		YES											
207	Athagarh		Purusottampur	129	<b>662</b>		YES											
208	Athagarh		Radhakishorpur	353	<b>1661</b>		YES											
209	Athagarh		Belda	65	<b>233</b>		YES											
210	Athagarh		Machhapur	83	<b>396</b>		YES											
211	Athagarh		Radhadamodarpur	267	<b>1185</b>		YES											
212	Athagarh	Khuntuni	Rampei	737	<b>3517</b>		YES											
213	Athagarh		Khuntuni	372	<b>1609</b>		YES											
214	Athagarh		Krushnashyampur	59	<b>357</b>		YES											
215	Athagarh		Radharamanpur	58	<b>263</b>		YES											
216	Athagarh		Nursingapur	77	<b>374</b>		YES											
217	Athagarh	Kulailo	Kulailo	286	<b>1293</b>		YES											
218	Athagarh		Talagada	190	<b>823</b>		YES											
219	Athagarh		Silapat	129	<b>550</b>		YES											
220	Athagarh		Udayapurdala	52	<b>203</b>		YES											
221	Athagarh		Karakamal	69	<b>300</b>		YES											
222	Athagarh		Patalinga	29	<b>144</b>		YES											
223	Athagarh		Birijinga	3	<b>16</b>		YES											
224	Athagarh		Radhakrushnapur	60	<b>289</b>		YES											
225	Athagarh		Mathurapur	60	<b>296</b>		YES											
226	Athagarh		Radhasaranpur	41	<b>168</b>		YES											
227	Athagarh		Totapada	197	<b>989</b>		YES											
228	Athagarh	Tarading	Gajaamba	77	<b>339</b>		YES											
229	Athagarh		Tentulia	51	<b>218</b>		YES											
230	Athagarh		Balijhari (UI)	0	<b>0</b>		YES											
231	Athagarh		Gurangapur	40	<b>199</b>		YES											
232	Athagarh		Bailo	158	<b>695</b>		YES											
233	Athagarh		Tarading	293	<b>1512</b>		YES											
234	Athagarh	Joranda	Karikol	209	<b>1084</b>		YES											
235	Athagarh		Joranda	251	<b>1300</b>		YES											

236	Athagarh		Indipur	41	161		YES										
237	Athagarh		Paikarapur	121	510		YES										
238	Athagarh		Nauratha	42	180		YES										
239	Athagarh		Haridagahir	68	296		YES										
240	Athagarh		<b>TOTAL</b>	<b>732</b>	<b>3531</b>		YES										
241	Athagarh	<b>Dorada</b>	Gopinathapur	147	746		YES										
242	Athagarh		Iswara	116	500		YES										
243	Athagarh		Dorada	255	1140		YES										
244	Athagarh		Chunapada	80	338		YES										
245	Athagarh		Tarasingha	88	392		YES										
246	Athagarh		Gundichapur	146	653		YES										
247	Athagarh		Udayapurdesh	82	380		YES										
248	Athagarh	<b>Samsarpur</b>	Jaganathpur	38	193		YES										
249	Athagarh		Amrutamonahipatana	93	462		YES										
250	Athagarh		Samasarapur	572	2509		YES										
251	Athagarh		Radhapatipur	97	415		YES										
252	Athagarh		Ankula	271	1339		YES										
253	Athagarh		Budhiapatana	70	325		YES										
254	Athagarh	<b>Ichhapur</b>	Patanda	265	1157		YES										
255	Athagarh		Arakhapatana	151	760		YES										
256	Athagarh		Muktadeipur	161	596		YES										
257	Athagarh		Ichhapur	241	992		YES										
258	Athagarh		Gudupada	287	1282		YES										
259	Athagarh	<b>Jenapadadesh</b>	Matikot	197	821		YES										
260	Athagarh		Jaganathaballavapur Sasan	21	91		YES										
261	Athagarh		Bhagirathipur	127	516		YES										
262	Athagarh		Jenapadadesh	535	2268		YES										
263	Athagarh		Jenapadadal	232	849		YES										
264	Athagarh	<b>Badabhuin</b>	Badabhuindal	288	1316		YES										
265	Athagarh		Badabhuindesh	200	956		YES										

266	Athagarh		Jagiapada	222	1001		YES											
267	Athagarh		Raghunathpur Patana	174	749		YES											
268	Athagarh		Gopiballavapur	56	245		YES											
269	Athagarh		Baidehipur (UI)	0	0		YES											
270	Athagarh	Khuntakata	Khuntakata	596	2644		YES											
271	Athagarh		Regedapada	285	1405		YES											
272	Athagarh		Chirigunipat (UI)	0	0		YES											
273	Athagarh		Nuabandha	356	1672		YES											
274	Athagarh		Mahidharpur	73	338		YES											
275	Athagarh		Radhadarsanpur	86	449		YES											
276	Athagarh		Radhamohanpur	56	286		YES											
277	Athagarh		Haripriyapur	2	7		YES											
278	Athagarh		Radhakesabpur	24	120		YES											
279	Athagarh		Laxminarayanpur	121	522		YES											
280	Athagarh	Radhaballaavapur	176	852		YES												
281	Athagarh	Radhagobindapur	480	2301		YES												
282	Athagarh	Gobindapur	100	350		YES												
283	Athagarh	Radhaprasanapur	32	123		YES												
284	Athagarh	Radhamadhabpur	88	403		YES												
285	Athagarh	Dhaipur	285	1416		YES												
286	Athagarh	Hadianimal (UI)	0	0		YES												
287	Athagarh	Gadadharpur	113	503		YES												
288	Athagarh	Dwarikapur (UI)	0	0		YES												
289	Athagarh	Paramanandapur (UI)	0	0		YES												
290	Athagarh	Somanathpur	49	276		YES												
291	Athagarh	Rajnagar	Banakhandi	44	213		YES											
292	Athagarh		Tailamal	62	313		YES											
293	Athagarh		Rajanagar	574	2261		YES											
294	Athagarh		Gariapat	67	278		YES											
295	Athagarh		Betakholi	37	182		YES											

296	Athagarh		Gokulpur (UI)	0	0		YES											
297	Athagarh	Mohakalabasta	Haripur	73	318		YES											
298	Athagarh		Parsurampur	262	997		YES											
299	Athagarh		Dahisara	232	1033		YES											
300	Athagarh		Kanyagahir (UI)	0	0		YES											
301	Athagarh		Taradikhal (UI)	0	0		YES											
302	Athagarh		Madhabpur	220	1257		YES											
303	Athagarh		Champapur	83	382		YES											
304	Athagarh		Radhamadhabpur (UI)	0	0		YES											
305	Athagarh		Mahakalabasta	250	1232		YES											
306	Athagarh		Radhadhabpur	15	64		YES											
307	Athagarh		Dhurusia	Gopalprasad	132	643		YES										
308	Athagarh			Baudhapur	59	297		YES										
309	Athagarh	Jenapur		57	264		YES											
310	Athagarh	Binjhagiri (UI)		0	0		YES											
311	Athagarh	Keutapada		107	451		YES											
312	Athagarh	Dhurusia		419	1964		YES											
313	Athagarh	Jagmohanpur		42	185		YES											
314	Athagarh	Bhuinbarei		34	181		YES											
315	Athagarh	Shrirangapur		3	20		YES											
316	Athagarh	Anantapur		272	1352		YES											
317	Athagarh	Nuasaan		219	1072		YES											
318	Athagarh	Brahmapur		265	1301		YES											
319	Athagarh	Katakiasahi	Bandhahata	31	149		YES											
320	Athagarh		Katkiasahi	258	1269		YES											
321	Athagarh		Nuagada	98	504		YES											
322	Athagarh		Balarampur	359	1884		YES											
323	Athagarh		Patenigan	108	592		YES											
324	Athagarh	Megha	Lalitabisakhapur (UI)	0	0		YES											

325	Athagarh		Dhurukudia	214	1069		YES										
326	Athagarh		megha	325	1526		YES										
327	Athagarh		Baghera	28	100		YES										
328	Athagarh		Dasapur	301	1362		YES										
329	Athagarh	Kandarpur	Kandarpur	542	2542		YES										
330	Athagarh		Nandailo	77	387		YES										
331	Athagarh		Raotarapur	65	318		YES										
332	Athagarh	Ghantikhala	Radhashyampur	90	416		YES										
333	Athagarh		Chandrabalishyamapur	13	64		YES										
334	Athagarh		Ghantikhala	311	1377		YES										
335	Athagarh		Ramshyampur	60	221		YES										
336	Athagarh	Dalabhaga	Nidhipur	269	1286		YES										
337	Athagarh		Bhogara	207	1012		YES										
338	Athagarh		Chhenakhianuagan	94	434		YES										
339	Athagarh		Dalabhaga	241	1113		YES										
340	Athagarh	Sathilo	Champia	114	478		YES										
341	Athagarh		Koranga	121	521		YES										
342	Athagarh		Talabasta	80	363		YES										
343	Athagarh		Sathilo	595	2675		YES										
344	Athagarh	Bentapada	Kuanla	190	757		YES										
345	Athagarh		Bentapada	483	2153		YES										
346	Athagarh		Radhakantapatna	51	230		YES										
347	Athagarh		Dhanurjoyapur	190	929		YES										
348	Athagarh	Balipada	101	422		YES											
349	Athagarh	Dhurusia	Dhurusia (Gajamba)		850				Yes	Mahanadi River							
350	Athagarh		Berhampur (A/S)		500				Yes	Mahanadi River							
351	Athagarh		Anantapur (Bhoisahi)		350				Yes	Mahanadi River							
352	Athagarh		Bhuinbarei		181				Yes	Mahanadi River							

353	Athagarh		Jagamohanpur		185			Yes	Mahanadi River					
354	Athagarh		Keutapada		452			Yes	Mahanadi River					
355	Athagarh		Gopalprasad Adibasisahi		250			Yes	Mahanadi River					
356	Athagarh		Boudhapur		297			Yes	Mahanadi River					
357	Athagarh		Jenapur		264			Yes	Mahanadi River					
358	Athagarh	Mancheswar	Mancheswar		969			Yes	Mahanadi River					
359	Athagarh		Paikerpur		762			Yes	Mahanadi River					
360	Athagarh		Suniamunha		234			Yes	Mahanadi River					
361	Athagarh		Kalankipur		49			Yes	Mahanadi River					
362	Athagarh		Lingapada		325			Yes	Mahanadi River					
363	Athagarh		Prasanpur		232			Yes	Mahanadi River					
364	Athagarh		Nuadiha		129			Yes	Mahanadi River					
365	Athagarh		Narangbasta		711			Yes	Mahanadi River					
366	Athagarh		Bamanpur		129			Yes	Mahanadi River					
367	Athagarh	Katakiasahi	Balisahi		600			Yes	Mahanadi River					
368	Athagarh		Bandhahata		149			Yes	Mahanadi River					
369	Athagarh	Chhagaon	Sasanga		1228			Yes	Mahanadi River					
370	Athagarh		Charabhauri		219			Yes	Mahanadi River					
371	Athagarh	Rajnagar	Tailamal		313			Yes	Mahanadi River					
372	Athagarh	Bentapada	Balipada		422			Yes	Mahanadi River					
373	Athagarh		Hansabhuin		300			Yes	Mahanadi River					



374	Athagarh	<b>Dhaipur</b>	Dhaipur								YES	135				
375	Athagarh		Radhaprassanpur									YES	32			
376	Athagarh		Radhamadhampur									YES	43			
377	Athagarh		Radhakesabpur									YES	3			
378	Athagarh		Radhaballavpur									YES	59			
379	Athagarh		Radhagobinpur									YES	12			
380	Athagarh		Laxminarayanpur									YES	56			
381	Athagarh		Gobindpur									YES	48			
382	Athagarh		Gadadharpur									YES	43			
383	Athagarh		Somanathapur									YES	55			
384	Athagarh		Hadianimala									YES	16			
385	Athagarh		Haripriyapur									YES	39			
386	Athagarh		Parmanandapur									YES	22			
387	Athagarh		Dwarikapur									YES	23			
388	Athagarh		<b>Joranda</b>	Joranda								YES	77			
389	Athagarh			Karikol									YES	44		
390	Athagarh			Indipur									YES	32		
391	Athagarh	Paikarapur										YES	10			
392	Athagarh	Nauratha										YES	5			
393	Athagarh	Haridagahira										YES	17			
394	Athagarh	<b>Tarading</b>	Tarading								YES	87				
395	Athagarh		Tentulia									YES	22			
396	Athagarh		Gajamba									YES	13			
397	Athagarh		Gaurangapur									YES	36			
398	Athagarh		Bailo									YES	53			
399	Athagarh		Balijhari									YES	34			
400	Athagarh	<b>Bentapada</b>	Bentapada								YES	211				
401	Athagarh		Dhanurjayapur									YES	51			
402	Athagarh		Balipada									YES	50			
403	Athagarh	<b>Rajanagar</b>	Rajanagar								YES	36				

404	Athagarh		Gariapata								YES	32		
405	Athagarh		Betakholi								YES	41		
406	Athagarh		Banakhandi								YES	27		
407	Athagarh		Tailamala								YES	21		
408	Athagarh		Kanyagahira								YES	7		
409	Athagarh		Gokulapur								YES	130		
410	Athagarh		Taradikhala								YES	21		
411	Athagarh	<b>Kandarapur</b>	Kandarapur								YES	149		
412	Athagarh		Rautarapur								YES	8		
413	Athagarh		Nandeilo								YES	55		
414	Athagarh	<b>Megha</b>	Megha								YES	177		
415	Athagarh		Daspur								YES	33		
416	Athagarh		Dhurukudia								YES	119		
417	Athagarh		Baghera								YES	4		
418	Athagarh	<b>Katakiasahi</b>	Patenigaon								YES	42		
419	Athagarh		Balarampur								YES	69		
420	Athagarh		Katakiasahi								YES	133		
421	Athagarh		Bandhahata								YES	40		
422	Athagarh		Lalitabisakhapur								YES	42		
423	Athagarh	<b>Ichhapur</b>	Ichhapur								YES	54		
424	Athagarh		Gudupada								YES	90		
425	Athagarh		Patanda								YES	88		
426	Athagarh		Muktadeipur								YES	29		
427	Athagarh	<b>Jenapada</b>	Jenapadadesh								YES	181		
428	Athagarh		Jenapadadala								YES	133		
429	Athagarh		Bhagirathipur								YES	30		
430	Athagarh		Jagarannathballavpur Sasan								YES	18		
431	Athagarh		Matikot								YES	103		
432	Athagarh	<b>Khuntakata</b>	Regedapada							YES	26			

433	Athagarh		Nuabandha								YES	101		
434	Athagarh		Khuntakata								YES	80		
435	Athagarh		Mahidharpur								YES	95		
436	Athagarh		Radhadarsanpur								YES	9		
437	Athagarh		Radhamohanpur								YES	25		
438	Athagarh		Chirigunipata								YES	20		
439	Athagarh		Baidehipur								YES	27		
440	Athagarh	<b>Badabhuin</b>	Badabhuindesh								YES	112		
441	Athagarh		Badabhuindala								YES	91		
442	Athagarh		Gopiballpur								YES	47		
443	Athagarh		Jagiapada								YES	18		
444	Athagarh	<b>Samsarpur</b>	Samsarpur								YES	180		
445	Athagarh		Radhapatipur								YES	47		
446	Athagarh		Ankula								YES	120		
447	Athagarh		Jagarannathapur								YES	9		
448	Athagarh		Amrutamanehipatana								YES	50		
449	Athagarh		Budhiapatana								YES	29		
450	Athagarh	<b>Sathilo</b>	Koranga								YES	32		
451	Athagarh		Kuanlo								YES	56		
452	Athagarh		Sathilo								YES	180		
453	Athagarh		Talabasta								YES	50		
454	Athagarh	<b>Mancheswar</b>	Suniamuhan								YES	92		
455	Athagarh		Paikarapur								YES	85		
456	Athagarh		Lingapada								YES	48		
457	Athagarh		Prasannapur								YES	35		
458	Athagarh		Narangabasta								YES	74		
459	Athagarh		Nuadiha								YES	28		
460	Athagarh		Bamanpur								YES	116		
461	Athagarh		Kalankipur								YES	40		
462	Athagarh		Pihura								YES	77		

463	Athagarh		Bramhanbasta								YES	123		
464	Athagarh		Bishnupur								YES	23		
465	Athagarh	<b>Dhurusia</b>	Barahampur								YES	115		
466	Athagarh		Nuasasan								YES	131		
467	Athagarh		Anantapur								YES	86		
468	Athagarh		Dhurusia								YES	91		
469	Athagarh		Bhuinbarei								YES	32		
470	Athagarh		Jagamohanapur								YES	7		
471	Athagarh		Keutapada								YES	35		
472	Athagarh		Jenapur								YES	25		
473	Athagarh		Gopalaprasad								YES	75		
474	Athagarh		Baoudhapur								YES	32		
475	Athagarh		Binjhagiri								YES	19		
476	Athagarh	<b>Ghantikhala</b>	Ghantikhala								YES	97		
477	Athagarh		Nidhipur								YES	40		
478	Athagarh		Radhashyampur								YES	25		
479	Athagarh		Ramashyampur								YES	11		
480	Athagarh		Chandrabalishyampur								YES	38		
481	Athagarh	<b>Oranda</b>	Kusapangi								YES	99		
482	Athagarh		Pahilabara								YES	54		
483	Athagarh		Sarkoli								YES	96		
484	Athagarh		Jemadeipur								YES	32		
485	Athagarh		Baula								YES	18		
486	Athagarh		Bali								YES	130		
487	Athagarh		Balisasan								YES	39		
488	Athagarh		Radhapriyapur Sasan								YES	15		
489	Athagarh		Oranda								YES	126		
490	Athagarh		Sitarampur								YES	9		
491	Athagarh		Kapursing								YES	28		
492	Athagarh		Ramachandrapur								YES	2		

493	Athagarh	<b>Mahakalabasta</b>	Campapur								YES	42		
494	Athagarh		Dahisara								YES	95		
495	Athagarh		Mahakalabasta								YES	151		
496	Athagarh		Madhapur								YES	112		
497	Athagarh		Radhamadhabpur								YES	30		
498	Athagarh		Haripur								YES	46		
499	Athagarh		Parsurampur								YES	44		
500	Athagarh		Radhadhabapur								YES	25		
501	Athagarh	<b>Dorada</b>	Dorada								YES	77		
502	Athagarh		Iswara								YES	61		
503	Athagarh		Chanupada								YES	50		
504	Athagarh		Gopinathapur								YES	97		
505	Athagarh		Udayapurdesha								YES	38		
506	Athagarh		Tarasinga								YES	86		
507	Athagarh		Gundichapur								YES	88		
508	Athagarh	<b>Kulailo</b>	Udayapurdala								YES	29		
509	Athagarh		Karikamala								YES	21		
510	Athagarh		Kulailo								YES	114		
511	Athagarh		Totapada								YES	96		
512	Athagarh		Mathurapur								YES	31		
513	Athagarh		Radhasaranpur								YES	20		
514	Athagarh		Radhakrushanapur								YES	17		
515	Athagarh		Talagarh								YES	113		
516	Athagarh		Patalinga								YES	39		
517	Athagarh		Silapata								YES	35		
518	Athagarh		Birijinga								YES	13		
519	Athagarh	<b>Khuntuni</b>	Khuntuni								YES	126		
520	Athagarh		Rampei								YES	162		
521	Athagarh		Krushnashyampur								YES	37		
522	Athagarh		Radharamanpur								YES	30		

523	Athagarh	<b>Kandarei</b>	Kansara								YES	44		
524	Athagarh		Mahalaxmipur								YES	83		
525	Athagarh		Manitiri								YES	41		
526	Athagarh		Sabitripur								YES	54		
527	Athagarh		Dalua								YES	76		
528	Athagarh		Kandarei								YES	30		
529	Athagarh		Khanduali								YES	34		
530	Athagarh		Rhangole								YES	38		
531	Athagarh		Saraswatiopur								YES	18		
532	Athagarh		Radhakrushnapur								YES	73		
533	Athagarh	<b>Dalabhag</b>	Dalabhag								YES	99		
534	Athagarh		Chhenakhianuagaon								YES	67		
535	Athagarh		Champia								YES	53		
536	Athagarh		Bhogara								YES	120		
537	Athagarh	<b>Chhagaon</b>	Chhagaon								YES	91		
538	Athagarh		Manitiri								YES	24		
539	Athagarh		Charabhauri								YES	43		
540	Athagarh		Sasanga								YES	108		
541	Athagarh		Baghua								YES	7		
542	Athagarh		Sarakuan								YES	17		
543	Athagarh		Chhaman								YES	18		
544	Athagarh		Torad								YES	23		
545	Athagarh	<b>Kumarpur</b>	Kumarpur								YES	167		
546	Athagarh		Balipur								YES	281		
547	Athagarh		Kantania								YES	82		
548	Athagarh		Santanibati								YES	101		
549	Athagarh		Dampatipur								YES	66		
550	Athagarh	<b>Gobara</b>	Kanthapur								YES	16		
551	Athagarh		Kaduanuagaon								YES	71		
552	Athagarh		Gobara sasan								YES	48		

553	Athagarh		Rajaballabpur									YES	58			
554	Athagarh		Gobara									YES	268			
555	Athagarh	Gurudijhatia	Kotara									YES	128			
556	Athagarh		Kolathapangi									YES	149			
557	Athagarh		Gurudijhatia									YES	101			
558	Athagarh		Chhotiamba									YES	125			
559	Athagarh		Sauria									YES	203			
560	Athagarh		Pithakhia									YES	91			
561	Athagarh		Radhakishorepur	Radhakishorepur									YES	160		
562	Athagarh	Radhadamodarpur										YES	115			
563	Athagarh	Belda										YES	22			
564	Athagarh	Machhyapur										YES	32			
565	Athagarh	Purussottampur										YES	28			
566	Athagarh	Khamarnuagaon										YES	167			
567	Baramba	Ratapata	Ratapata	1640	5570	-	Yes	-	Yes	Marund			Crop Damaged			
568	Baramba	Gopalpur	Gobardhanpur	184	671	-	Yes	-	Yes	Marund			Crop Damaged			
569	Baramba		Biswanathpur	143	635	-	Yes	-				Yes		Crop Damaged		
570	Baramba	Karadibandha	Gamei	436	1420	-	Yes	-	Yes	Marund			Crop Damaged			
571	Baramba	Bhattarika	Sasang	704	2453	-	Yes	-	Yes	Marund			Crop Damaged			
572	Baramba		Ogalpur	154	560	-	Yes	-	Yes	Marund				Crop Damaged		
573	Baramba	Karadibandha	Karadibandha	634	2430	-	Yes	-	Yes	Marund			Crop Damaged			
574	Baramba	Mugagahir	Tunapur	512	1964	-	Yes	-	Yes	Marund			Crop Damaged			
575	Baramba		Satakudia	81	269	-	Yes	-	Yes	Marund				Crop Damaged		
576	Baramba		Mugagahir	392	1393	-	Yes	-	Yes	Marund				Crop Damaged		

577	Baramba	Bangerisingha	Bangerisingha	992	3282	-	Yes	-	Yes	Marund			Crop Damaged		
578	Baramba		Naranpur	198	717	-	Yes	-	Yes	Marund			Crop Damaged		
579	Baramba		Telenia	395	1380	-	Yes	-	Yes	Marund			Crop Damaged		
580	Baramba	Ragadipada	Ragadipada	824	3308	-	Yes	-	Yes	Marund			Crop Damaged		
581	Baramba	Diniary	Diniary	367	1103	-	Yes	-	Yes	Marund			Crop Damaged		
582	Baramba	Jodum	Jodum	578	2047	-	Yes	-	Yes	Marund			Crop Damaged		
583	Baramba		Nuabandha	146	513	-	Yes	-	Yes	Marund			Crop Damaged		
584	Baramba		Indranga	202	720	-	Yes	-	Yes	Marund			Crop Damaged		
585	Baramba	Mangarajpur	Mangarajpur	446	2020	-	Yes	-			Yes		Crop Damaged		
586	Baramba		Kanjiapala	106	444	-	Yes	-	Yes	Marund		Yes		Crop Damaged	
587	Baramba	Beliapal	Beliapal	445	1842	-	Yes	-			Yes		Crop Damaged		
588	Baramba		Kandha	151	580	-	Yes	-			Yes		Crop Damaged		
589	Baramba	Janisahi	Janisahi	277	1162	-	Yes	-			Yes		Crop Damaged		
590	Baramba		Khalidhipi	322	1109	-	Yes	-			Yes		Crop Damaged		
591	Baramba	Manapur	Manapur	335	1336	-	Yes	-	Yes	Marund			Crop Damaged		
592	Baramba		Haritha	374	1354	-	Yes	-	Yes	Marund			Crop Damaged		
593	Baramba		Kadana	217	797	-	Yes	-			Yes		Crop Damaged		
594	Baramba	Sankhameri	Sankhameri	719	2731	-	Yes	-	Yes	Marund			Crop Damaged		
595	Baramba		Kantapada	543	1867	-	Yes	-	Yes	Marund			Crop Damaged		



596	Baramba	Gopinathpur	Gopinathpur	1397	5212	-	Yes	-	Yes	Marund			Crop Damaged		
597	Baramba		Chandimangala	341	1224	-	Yes	-	Yes	Marund			Crop Damaged		
598	Baramba	Gadapokhari	Gadapokhari	257	1076	-	Yes	-			Yes		Crop Damaged		
599	Baramba		Tulasipur	125	530	-	Yes	-	Yes	Marund			Crop Damaged		
600	Baramba		Mangalpur	183	773	-	Yes	-	Yes	Marund			Crop Damaged		
601	Baramba	Jhajia	Jhajia	673	2675	-	Yes	-			Yes		Crop Damaged		
602	Baramba	Gopamathura	Gopamathura	437	1639	-	Yes	-			Yes		Crop Damaged		
603	Baramba		Bijipur	60	259	-	Yes	-			Yes		Crop Damaged		
604	Baramba		Khandamala	204	824	-	Yes	-			Yes		Crop Damaged		
605	Baramba	Parajapada	Parajapada	199	762	-	Yes	-			Yes		Crop Damaged		
606	Baramba		Ichhapur	439	1770	-	Yes	-			Yes		Crop Damaged		
607	Baramba		Deuli	259	992	-	Yes	-			Yes		Crop Damaged		
608	Baramba	Badabarsingh	Badabarsingh	261	976	-	Yes	-			Yes		Crop Damaged		
609	Baramba	Banamalipur	Banamalipur	222	1003	-	Yes	-			Yes		Crop Damaged		
610	Baramba	Banamalipur	Kesabareni	211	799	-	Yes	-			Yes		Crop Damaged		
611	Baramba	Badamba	Biswambarpur	254	949	-	Yes	-			Yes		Crop Damaged		
612	Baranga	Naraj Marthapur	Talagarh		609										
613	Baranga	Kunehipada	Kunehipada		2866										
614	Baranga	Usuma	Usuma		3207										
615	Baranga	Khalarda	Khalarda		2364										

616	Baranga	K.Sasan	Nachipur	105													
617	Baranga	K.Sasan	Kuaino	204													
618	Baranga	Belagachhia	Nayapatna	310													
619	Baranga	Belagachhia	Ambabaria	220													
620	MAHANGA	Anandapur	Khartang(ward-15)	368				Yes	Due to River Birupa , Bada Genguti								
621	MAHANGA	Bajapura	Gopalpur	1135				Yes									
622	MAHANGA		Bajapura	1053				Yes									
623	MAHANGA		Ichhapur	201				Yes									
624	MAHANGA		Chakamadhapur	530				Yes									
625	MAHANGA	Basudevpur	Basudevpur	1390				Yes									
626	MAHANGA		Banapur	1009				Yes									
627	MAHANGA		Mohanpur	523				Yes									
628	MAHANGA		Alinagar	1126				Yes									
629	MAHANGA		Baratha	1507				Yes									
630	MAHANGA		Kaudkol	1753				Yes									
631	MAHANGA	Bheda	Barahipur	1162				Yes									
632	MAHANGA		Bhedasalipur	700				Yes									
633	MAHANGA		Naptuan	1791				Yes									
634	MAHANGA		Ramkrushnapur	607				Yes									
635	MAHANGA		Bheda	1095				Yes									
636	MAHANGA	Jaleswarpur	Jaleswarpur(Part-Madhuban)	240				Yes									
637	MAHANGA	Kaitha	Haripur	1476				Yes									
638	MAHANGA		Gothamuhan	930				Yes									
639	MAHANGA		Kaitha	3672				Yes									
640	MAHANGA		Goudapatana	385				Yes									
641	MAHANGA	Koliatha	Koliatha	3728				Yes									
642	MAHANGA	Kuhunda	Kuhunda	3066				Yes									
643	MAHANGA		Hargobindpur	163				Yes									

644	MAHANGA		Dhaulia	495		Yes											
645	MAHANGA		Banaguria	860		Yes											
646	MAHANGA		Sankhapur	354		Yes											
647	MAHANGA	Kundi	Jagannathpur	957		Yes											
648	MAHANGA		Nandakishorpur	1258		Yes											
649	MAHANGA		Malikpur	1086		Yes											
650	MAHANGA		Kundi	1777		Yes											
651	MAHANGA		Arilo	2450		Yes											
652	MAHANGA		Sahapur	3083		Yes											
653	MAHANGA	Kusupur	Kusupur	3246		Yes											
654	MAHANGA	Madhupur	Dobandhia	877		Yes											
655	MAHANGA		Meripur	624		Yes											
656	MAHANGA		Ghisuan	628		Yes											
657	MAHANGA		Benupura	997		Yes											
658	MAHANGA		Madhupur	2580		Yes											
659	MAHANGA	Mulabasanta	Mulubasanta	1684		Yes											
660	MAHANGA		Gopalpur	589		Yes											
661	MAHANGA		Uttarsahi(1)	612		Yes											
662	MAHANGA		Mohanpur	96		Yes											
663	MAHANGA		Mirjapur	221		Yes											
664	MAHANGA		Uttarsahi(3)	327		Yes											
665	MAHANGA		Gunupur	2642		Yes											
666	MAHANGA		Dharmadaspur	1107		Yes											
667	MAHANGA		Sipura	1254		Yes											
668	MAHANGA		Hansadia	810		Yes											
669	MAHANGA	Nurtanga	Nurtang(Part- Panda Sahi)	60		Yes											
670	MAHANGA	Samsarpur	Damanisingpur	312		Yes											
671	MAHANGA		Padhanpada	171		Yes											
672	MAHANGA		Jasarajpur	1910		Yes											
673	MAHANGA		Satori	539		Yes											

674	MAHANGA		Rampur		20				Yes						
675	MAHANGA		Samasarpur		1887				Yes						
676	MAHANGA	Srikrushnapur	Ramachandrapur(Ward-9 & 10)		184				Yes						
677	MAHANGA		Adamahespur (Part- Ward -6)		81				Yes						
678	MAHANGA	<b>Bheda</b>	Bheda	247					Yes	<b>Due to River Birupa , Bada Genguti</b>					
679	MAHANGA	<b>Bheda</b>	Laptuan	400					Yes						
680	MAHANGA	<b>Bheda</b>	Ramakrushnapur	126					Yes						
681	MAHANGA	<b>Bheda</b>	Bheda Salipur	166					Yes						
682	MAHANGA	<b>Bheda</b>	Barahipur	262					Yes						
683	MAHANGA	<b>Basudevpur</b>	Basudevpur	322					Yes						
684	MAHANGA	<b>Basudevpur</b>	Kaudukol	368					Yes						
685	MAHANGA	<b>Basudevpur</b>	Baraatha	333					Yes						
686	MAHANGA	<b>Basudevpur</b>	Mohanpur	138					Yes						
687	MAHANGA	<b>Basudevpur</b>	Alinagar	254					Yes						
688	MAHANGA	<b>Basudevpur</b>	Banapur	216					Yes						
689	MAHANGA	<b>Bajapura</b>	Bajapura	216					Yes						
690	MAHANGA	<b>Bajapura</b>	Ichhapura	40					Yes						
691	MAHANGA	<b>Bajapura</b>	Gopalpur	249					Yes						
692	MAHANGA	<b>Bajapura</b>	Chakamadhapur	109					Yes						
693	MAHANGA	<b>Madhupur</b>	Dobandia	224					Yes						
694	MAHANGA	<b>Madhupur</b>	Madhupur	529					Yes						
695	MAHANGA	<b>Madhupur</b>	Benupura	193					Yes						
696	MAHANGA	<b>Madhupur</b>	Ghhesuan	139					Yes						
697	MAHANGA	<b>Madhupur</b>	Meripur	142					Yes						
698	MAHANGA	<b>Mulabasanta</b>	Mulabasanta	377					Yes						
699	MAHANGA	<b>Mulabasanta</b>	Dharmdaspur	219					Yes						
700	MAHANGA	<b>Mulabasanta</b>	Gunupur	563					Yes						

701	MAHANGA	<b>Mulabasanta</b>	Hansadia	204					Yes						
702	MAHANGA	<b>Mulabasanta</b>	Sipura	264					Yes						
703	MAHANGA	<b>Mulabasanta</b>	Uttarasahi-1	143					Yes						
704	MAHANGA	<b>Mulabasanta</b>	Uttarasahi-3	75					Yes						
705	MAHANGA	<b>Mulabasanta</b>	Mohanapur	26					Yes						
706	MAHANGA	<b>Mulabasanta</b>	Mirzapur	52					Yes						
707	MAHANGA	<b>Mulabasanta</b>	Gopalpur	122					Yes						
708	MAHANGA	<b>Koliatha</b>	Koliatha	785					Yes						
709	MAHANGA	<b>Samsarpur</b>	Samsarpur	172					Yes						
710	MAHANGA	<b>Samsarpur</b>	Damanisinghpur	62					Yes						
711	MAHANGA	<b>Samsarpur</b>	Rampur	6					Yes						
712	MAHANGA	<b>Samsarpur</b>	Padhanpada	41					Yes						
713	MAHANGA	<b>Samsarpur</b>	Jasrajpur	124					Yes						
714	MAHANGA	<b>Samsarpur</b>	Satori	122					Yes						
715	MAHANGA	<b>Kaitha</b>	Kaitha	693					Yes						
716	MAHANGA	<b>Kaitha</b>	Haripur	305					Yes						
717	MAHANGA	<b>Kaitha</b>	Gothamuhan	160					Yes						
718	MAHANGA	<b>Kaitha</b>	Goudapatna	71					Yes						
719	MAHANGA	<b>Kusupur</b>	Kusupur	685					Yes						
720	MAHANGA	<b>Kuhunda</b>	Kuhunda	650					Yes						
721	MAHANGA	<b>Kuhunda</b>	Banaguria	198					Yes						
722	MAHANGA	<b>Kuhunda</b>	Sankhapur	87					Yes						
723	MAHANGA	<b>Kuhunda</b>	Dhaulia	120					Yes						
724	MAHANGA	<b>Kuhunda</b>	Haragobindapur	41					Yes						
725	MAHANGA	<b>Kundi</b>	Kundi	344					Yes						
726	MAHANGA	<b>Kundi</b>	Jagannathpur	186					Yes						
727	MAHANGA	<b>Kundi</b>	Nandakishorepur	274					Yes						
728	MAHANGA	<b>Kundi</b>	Mallikpur	195					Yes						
729	MAHANGA	<b>Kundi</b>	Sahapur	639					Yes						
730	MAHANGA	<b>Kundi</b>	Arilo	536					Yes						

731	MAHANGA	<b>Anandapur</b>	Khartang (Chandihata)	80					Yes						
732	MAHANGA	<b>Nurtanga</b>	Nurtanga (Choudhury Sahi)	15					Yes						
733	MAHANGA	<b>Jaleswarpur</b>	Jaleswarpur (Madhubana)	45					Yes						
734	MAHANGA	<b>Srikrushnapur</b>	Ramchandrapur	205					Yes						
735	MAHANGA	<b>Srikrushnapur</b>	Adammahespur (Part)	52					Yes						
736	MAHANGA	<b>Bheda</b>	Bheda						Yes	Due to River Birupa , Bada Genguti					
737	MAHANGA	<b>Bheda</b>	Laptuan						Yes						
738	MAHANGA	<b>Bheda</b>	Ramakrushnapur						Yes						
739	MAHANGA	<b>Bheda</b>	Bheda Salipur						Yes						
740	MAHANGA	<b>Bheda</b>	Barahipur						Yes						
741	MAHANGA	<b>Basudevpur</b>	Basudevpur						Yes						
742	MAHANGA	<b>Basudevpur</b>	Kaudukol						Yes						
743	MAHANGA	<b>Basudevpur</b>	Baraatha						Yes						
744	MAHANGA	<b>Basudevpur</b>	Mohanpur						Yes						
745	MAHANGA	<b>Basudevpur</b>	Alinagar						Yes						
746	MAHANGA	<b>Basudevpur</b>	Banapur						Yes						
747	MAHANGA	<b>Bajapura</b>	Bajapura						Yes						
748	MAHANGA	<b>Bajapura</b>	Ichhapura						Yes						
749	MAHANGA	<b>Bajapura</b>	Gopalpur						Yes						
750	MAHANGA	<b>Bajapura</b>	Chakamadhupur						Yes						
751	MAHANGA	<b>Madhupur</b>	Dobandia						Yes						
752	MAHANGA	<b>Madhupur</b>	Madhupur						Yes						
753	MAHANGA	<b>Madhupur</b>	Benupura						Yes						
754	MAHANGA	<b>Madhupur</b>	Ghhesuan						Yes						
755	MAHANGA	<b>Mulabasanta</b>	Mulabasanta						Yes						
756	MAHANGA	<b>Mulabasanta</b>	Dharmdaspur						Yes						

757	MAHANGA	<b>Mulabasanta</b>	Gunupur						Yes						
758	MAHANGA	<b>Mulabasanta</b>	Hansadia						Yes						
759	MAHANGA	<b>Mulabasanta</b>	Sipura						Yes						
760	MAHANGA	<b>Mulabasanta</b>	Uttarasahi-1						Yes						
761	MAHANGA	<b>Mulabasanta</b>	Uttarasahi-2						Yes						
762	MAHANGA	<b>Mulabasanta</b>	Uttarasahi-3						Yes						
763	MAHANGA	<b>Mulabasanta</b>	Mohanapur						Yes						
764	MAHANGA	<b>Mulabasanta</b>	Mirzapur						Yes						
765	MAHANGA	<b>Mulabasanta</b>	Gopalpur						Yes						
766	MAHANGA	<b>Koliatha</b>	Koliatha						Yes						
767	MAHANGA	<b>Samsarpur</b>	Samsarpur						Yes						
768	MAHANGA	<b>Samsarpur</b>	Damanisinghpur						Yes						
769	MAHANGA	<b>Samsarpur</b>	Ramhari pur						Yes						
770	MAHANGA	<b>Samsarpur</b>	Padhanpada						Yes						
771	MAHANGA	<b>Samsarpur</b>	Jasrajpur						Yes						
772	MAHANGA	<b>Kaitha</b>	Kaitha						Yes						
773	MAHANGA	<b>Kaitha</b>	Haripur						Yes						
774	MAHANGA	<b>Kaitha</b>	Gothamuhan						Yes						
775	MAHANGA	<b>Kaitha</b>	Goudapatna						Yes						
776	MAHANGA	<b>Kusupur</b>	Kusupur						Yes						
777	MAHANGA	<b>Kusupur</b>	Bagsarpur						Yes						
778	MAHANGA	<b>Kuhunda</b>	Kuhunda						Yes						
779	MAHANGA	<b>Kuhunda</b>	Banaguria						Yes						
780	MAHANGA	<b>Kuhunda</b>	Sankhapur						Yes						
781	MAHANGA	<b>Kuhunda</b>	Dhaulia						Yes						
782	MAHANGA	<b>Kuhunda</b>	Haragobindapur						Yes						
783	MAHANGA	<b>Kundi</b>	Kundi						Yes						
784	MAHANGA	<b>Kundi</b>	Jagannathpur						Yes						
785	MAHANGA	<b>Kundi</b>	Nandakishorepur						Yes						
786	MAHANGA	<b>Kundi</b>	Mallikpur						Yes						

787	MAHANGA	<b>Kundi</b>	Sahapur						Yes						
788	MAHANGA	<b>Kundi</b>	Arilo						Yes						
789	MAHANGA	<b>Anandapur</b>	Khartang(Chandihata)						Yes						
790	MAHANGA	<b>Anandapur</b>	Inda						Yes						
791	MAHANGA	<b>Anandapur</b>	Anandapur						Yes						
792	MAHANGA	<b>Nurtanga</b>	Nurtanga(Choudhury Sahi)						Yes						
793	MAHANGA	<b>Nurtanga</b>	Jaankoti						Yes						
794	MAHANGA	<b>Jaleswarpur</b>	Jaleswarpur(Madhubana)						Yes						
795	MAHANGA	<b>Jaleswarpur</b>	Kanhapur						Yes						
796	MAHANGA	<b>Srikrushnapur</b>	Ramchandrapur						Yes						
797	MAHANGA	<b>Srikrushnapur</b>	Adammahespur						Yes						
798	MAHANGA	<b>Srikrushnapur</b>	Pasulunda						Yes						
799	MAHANGA	<b>Srikrushnapur</b>	Srikrushnapur						Yes						
800	MAHANGA	<b>Mouda</b>	Mouda						Yes						
801	MAHANGA	<b>Chahapada</b>	Bardia						Yes						
802	MAHANGA	<b>Chahapada</b>	Gobindpur						Yes						
803	MAHANGA	<b>Chahapada</b>	Bhanraj						Yes						
804	MAHANGA	<b>Chahapada</b>	Chahapada						Yes						
805	MAHANGA	<b>Chahapada</b>	Barabati						Yes						
806	MAHANGA	<b>Chahapada</b>	Jahala						Yes						
807	MAHANGA	<b>Chahapada</b>	Kantikiari						Yes						
808	MAHANGA	<b>Haladia</b>	Saim						Yes						
809	MAHANGA	<b>Haladia</b>	Laxminarayanpur						Yes						
810	MAHANGA	<b>Haladia</b>	Itamunduli						Yes						
811	MAHANGA	<b>Haladia</b>	Haladia						Yes						
812	MAHANGA	<b>Lalitagiri</b>	Lalitagiri						Yes						
813	MAHANGA	<b>Lalitagiri</b>	Purusottampur						Yes						
814	MAHANGA	<b>Lalitagiri</b>	Haribhaktapur						Yes						
815	MAHANGA	<b>Lalitagiri</b>	Jerkanda						Yes						
816	MAHANGA	<b>Lalitagiri</b>	Gangadhara						Yes						



817	MAHANGA	<b>Lalitagiri</b>	Manitri						Yes						
818	MAHANGA	<b>Bhaunria</b>	Bhaunria						Yes						
819	MAHANGA	<b>Bhaunria</b>	Nahanga						Yes						
820	MAHANGA	<b>Barahipur</b>	Barahipur						Yes						
821	MAHANGA	<b>Barahipur</b>	Debario						Yes						
822	MAHANGA	<b>Barahipur</b>	Manijori						Yes						
823	MAHANGA	<b>Rahania</b>	Usuma						Yes						
824	MAHANGA	<b>Rahania</b>	Dharpur						Yes						
825	MAHANGA	<b>Rahania</b>	Kairpur						Yes						
826	MAHANGA	<b>Rahania</b>	Raghunathnagar						Yes						
827	MAHANGA	<b>Rahania</b>	Rahania						Yes						
828	MAHANGA	<b>Podamarai</b>	Podamarai						Yes						
829	MAHANGA	<b>Podamarai</b>	Sindhupur						Yes						
830	MAHANGA	<b>Podamarai</b>	Itukura						Yes						
831	MAHANGA	<b>Gokana</b>	Gokana						Yes						
832	MAHANGA	<b>Gokana</b>	Alunata						Yes						
833	MAHANGA	<b>Osanga</b>	Bainchua						Yes						
834	MAHANGA	<b>Osanga</b>	Kaudokola						Yes						
835	MAHANGA	<b>Paikarapur</b>	Paikarapur						Yes						
836	MAHANGA	<b>Paikarapur</b>	Jira						Yes						
837	MAHANGA	<b>Paikarapur</b>	Keutakhandi						Yes						
838	MAHANGA	<b>Paikarapur</b>	Brahmana Manijori						Yes						
839	MAHANGA	<b>Paikarapur</b>	Kusunpur						Yes						
840	MAHANGA	<b>Kurujanga</b>	Bharatpada						Yes						
841	MAHANGA	<b>Kurujanga</b>	Kurujanga						Yes						
842	MAHANGA	<b>Kurujanga</b>	Kusunpur						Yes						
843	MAHANGA	<b>Pallisahi</b>	Badagotha						Yes						
844	MAHANGA	<b>Pallisahi</b>	Pallisahi						Yes						
845	MAHANGA	<b>Pallisahi</b>	Gopalpur						Yes						
846	MAHANGA	<b>Mahanga</b>	Budukunia						Yes						

847	MAHANGA	<b>Mahanga</b>	Kusundaspur						Yes						
848	MAHANGA	<b>Mahanga</b>	Mahanga						Yes						
849	MAHANGA	<b>Gopalpur</b>	Gopalpur						Yes						
850	MAHANGA	<b>Gopalpur</b>	Bantala						Yes						
851	MAHANGA	<b>Nahanga</b>	Achhyutpur						Yes						
852	MAHANGA	<b>Nahanga</b>	Dihigopa						Yes						
853	MAHANGA	<b>Nahanga</b>	Bilipada						Yes						
854	MAHANGA	<b>Nahanga</b>	Chakarpur						Yes						
855	MAHANGA	<b>Nahanga</b>	Nahanga						Yes						
856	MAHANGA	<b>Umara</b>	Umara						Yes						
857	MAHANGA	<b>Umara</b>	Ostapur						Yes						
858	MAHANGA	<b>Gotara</b>	Gotara						Yes						
859	MAHANGA	<b>Gotara</b>	Praharajpur						Yes						
860	MAHANGA	<b>Gotara</b>	Apilo						Yes						
861	MAHANGA	<b>Bhadreswara</b>	Pandia						Yes						
862	MAHANGA	<b>Bhadreswara</b>	Jhadeswarpur						Yes						
863	MAHANGA	<b>Bhadreswara</b>	Gobindapur						Yes						
864	MAHANGA	<b>Bhadreswara</b>													
865	Narsinghpur	<b>Balisahi</b>	Mitikapur	102	512		No	No	Yes	Flash Flood on 18-07-2009 to 19-07-2009	No	No	N.A	No	No
866	Narsinghpur		Balisahi	136	678		No	No	Yes	-Do-	No	No	N.A	No	No
867	Narsinghpur		Nakhapada	281	1405		No	No	Yes	-Do-	No	No	N.A	No	No
868	Narsinghpur		Nuagaon	462	2311		No	No	Yes	-Do-	No	No	N.A	No	No
869	Narsinghpur		Malisahi	57	284		No	No	Yes	-Do-	No	No	N.A	No	No
870	Narsinghpur		Kendumula	39	196		No	No	Yes	-Do-	No	No	N.A	No	No
871	Narsinghpur		Kanagudi	71	354		No	No	Yes	-Do-	No	No	N.A	No	No
872	Narsinghpur	<b>Nimasahi</b>	Ullaskot	102	510		No	No	Yes	-Do-	No	No	N.A	No	No
873	Narsinghpur		Ainsia	313	1565		No	No	Yes	-Do-	No	No	N.A	No	No
874	Narsinghpur		Nimasahi	169	844		No	No	Yes	-Do-	No	No	N.A	No	No

875	Narsinghpur		Gurujanga	124	620		No	No	Yes	-Do-	No	No	N.A	No	No
876	Narsinghpur		Damakata	228	1139		No	No	Yes	-Do-	No	No	N.A	No	No
877	Narsinghpur		Damasahi	48	238		No	No	Yes	-Do-	No	No	N.A	No	No
878	Narsinghpur		Chermulia	48	238		No	No	Yes	-Do-	No	No	N.A	No	No
879	Narsinghpur		Muliapada	51	256		No	No	Yes	-Do-	No	No	N.A	No	No
880	Narsinghpur		Jemedaipur	73	364		No	No	Yes	-Do-	No	No	N.A	No	No
881	Narsinghpur		Matigadia	24	118		No	No	Yes	-Do-	No	No	N.A	No	No
882	Narsinghpur	<b>Nizigarh</b>	Ostanarayanpur	146	728		No	No	Yes	-Do-	No	No	N.A	No	No
883	Narsinghpur		Harichandanpur	155	773		No	No	Yes	-Do-	No	No	N.A	No	No
884	Narsinghpur		Baula Sahi	31	155		No	No	Yes	-Do-	No	No	N.A	No	No
885	Narsinghpur		Bali Sahi	100	498		No	No	Yes	-Do-	No	No	N.A	No	No
886	Narsinghpur		Madhepada	59	296		No	No	Yes	-Do-	No	No	N.A	No	No
887	Narsinghpur	<b>Adheigundi</b>	Jemadeipur	48	240		No	No	Yes	-Do-	No	No	N.A	No	No
888	Narsinghpur		Tanla Sahi & Pithakhai	41	204		No	No	Yes	-Do-	No	No	N.A	No	No
889	Narsinghpur	<b>Regeda</b>	Chikankhandi	87	436		No	No	Yes	-Do-	No	No	N.A	No	No
890	Narsinghpur		Taala Sahi	189	943		No	No	Yes	-Do-	No	No	N.A	No	No
891	Narsinghpur	<b>Badabhuin</b>	Badabhuin	290	1448		No	No	Yes	-Do-	No	No	N.A	No	No
892	Narsinghpur	<b>Saradhapur</b>	Sukata	50	248		No	No	Yes	-Do-	No	No	N.A	No	No
893	Narsinghpur	<b>Basantpur</b>	Jaimangalpur	128	641		No	No	Yes	-Do-	No	No	N.A	No	No
894	Narsinghpur		Jagannathpur	97	486		No	No	Yes	-Do-	No	No	N.A	No	No
895	Narsinghpur	<b>Olaba</b>	Talapunji	53	265		No	No	Yes	-Do-	No	No	N.A	No	No
896	Narsinghpur	32	Kanseilo	73	367		No	No	Yes	-Do-	No	No	N.A	No	No
897	Narsinghpur	33	Barsinga	18	89		No	No	Yes	-Do-	No	No	N.A	No	No
898	Narsinghpur	34	Ostapala	29	143		No	No	Yes	-Do-	No	No	N.A	No	No
899	Narsinghpur	35	Olaba	85	426		No	No	Yes	-Do-	No	No	N.A	No	No
900	Narsinghpur	36	Guptamanika	53	263		No	No	Yes	-Do-	No	No	N.A	No	No
901	Narsinghpur	37	Boras	14	71		No	No	Yes	-Do-	No	No	N.A	No	No
902	Narsinghpur	38	Similibol	22	108		No	No	Yes	-Do-	No	No	N.A	No	No
903	Narsinghpur	39	Bhanarpal	8	38		No	No	Yes	-Do-	No	No	N.A	No	No
904	Narsinghpur	<b>Sagar</b>	Patrabhaga	24	121		No	No	Yes	-Do-	No	No	N.A	No	No

905	Narsinghpur		Kandhabadabhuin	21	106		No	No	Yes	-Do-	No	No	N.A	No	No
906	Narsinghpur	<b>Debabhuin</b>	Debabhuin	296	1480		No	No	Yes	-Do-	No	No	N.A	No	No
907	Narsinghpur		Dalak	12	62		No	No	Yes	-Do-	No	No	N.A	No	No
908	Narsinghpur		Kharuani	26	130		No	No	Yes	-Do-	No	No	N.A	No	No
909	Narsinghpur		Nuagad	58	288		No	No	Yes	-Do-	No	No	N.A	No	No
910	Narsinghpur		Bhuska	144	719		No	No	Yes	-Do-	No	No	N.A	No	No
911	Narsinghpur		Brahmani	20	102		No	No	Yes	-Do-	No	No	N.A	No	No
912	Narsinghpur		Nuagaon	52	260		No	No	Yes	-Do-	No	No	N.A	No	No
913	Narsinghpur	<b>Basantpur</b>	Basantpur	170	850		No	No	Yes	-Do-	No	No	N.A	No	No
914	Narsinghpur		Hinjilikhala	109	547		No	No	Yes	-Do-	No	No	N.A	No	No
915	Narsinghpur		Jaimangal pur(ka)	22	108		No	No	Yes	-Do-	No	No	N.A	No	No
916	Narsinghpur		Sanagaon	238	1189		No	No	Yes	-Do-	No	No	N.A	No	No
917	Narsinghpur Block	ADHEIGUNDI	KHAJURIA	20	100		Yes	No	No	No	No	No	N.A	No	No
918	Narsinghpur Block	ADHEIGUNDI	ADHEIGUNDI	56	280		Yes	No	No	No	No	No	N.A	No	No
919	Narsinghpur Block	ADHEIGUNDI	TRILOCHANPUR	30	150		Yes	No	No	No	No	No	N.A	No	No
920	Narsinghpur Block	ADHEIGUNDI	KARILO	10	50		Yes	No	No	No	No	No	N.A	No	No
921	Narsinghpur Block	ALARA	NANDAKISHOREPUR	17	85		Yes	No	No	No	No	No	N.A	No	No
922	Narsinghpur Block	ALARA	JENASAH	14	70		Yes	No	No	No	No	No	N.A	No	No
923	Narsinghpur Block	ALARA	LEMBO	6	30		Yes	No	No	No	No	No	N.A	No	No
924	Narsinghpur Block	ALARA	MAHURAKHIA	50	250		Yes	No	No	No	No	No	N.A	No	No
925	Narsinghpur Block	ALARA	NUA RANASINGHPUR	63	315		Yes	No	No	No	No	No	N.A	No	No
926	Narsinghpur Block	ALARA	RANASINGHPUR	40	200		Yes	No	No	No	No	No	N.A	No	No
927	Narsinghpur Block	ALARA	KATHAUKHOJA	49	245		Yes	No	No	No	No	No	N.A	No	No
928	Narsinghpur Block	ALARA	CHATARAPADA	21	105		Yes	No	No	No	No	No	N.A	No	No
929	Narsinghpur	ALARA	CHATARAPADA	34	170		Yes	No	No	No	No	No	N.A	No	No

	Block														
930	Narsinghpur Block	ALARA	ARAKHABADI	10	50		Yes	No	No	No	No	No	N.A	No	No
931	Narsinghpur Block	BADABHUIN	BADABHUIN	64	320		Yes	No	No	No	No	No	N.A	No	No
932	Narsinghpur Block	BADABHUIN	MALISAH	78	390		Yes	No	No	No	No	No	N.A	No	No
933	Narsinghpur Block	BADABHUIN	BHEJIAPADA	30	150		Yes	No	No	No	No	No	N.A	No	No
934	Narsinghpur Block	BADABHUIN	BHEJIAPADA	16	80		Yes	No	No	No	No	No	N.A	No	No
935	Narsinghpur Block	BADABHUIN	JANTARIA	30	150		Yes	No	No	No	No	No	N.A	No	No
936	Narsinghpur Block	BADABHUIN	JAYAPURA	160	800		Yes	No	No	No	No	No	N.A	No	No
937	Narsinghpur Block	BALIJHARI	KURANJA	59	295		Yes	No	No	No	No	No	N.A	No	No
938	Narsinghpur Block	BALIJHARI	KALAMATIA	85	425		Yes	No	No	No	No	No	N.A	No	No
939	Narsinghpur Block	BALIJHARI	BALIJHARI	145	725		Yes	No	No	No	No	No	N.A	No	No
940	Narsinghpur Block	BALIJHARI	SHYAMASUNDARPUR	71	355		Yes	No	No	No	No	No	N.A	No	No
941	Narsinghpur Block	BALISAH	NAKHAPADA	109	545		Yes	No	No	No	No	No	N.A	No	No
942	Narsinghpur Block	BALISAH	NUABALIJHARI	30	150		Yes	No	No	No	No	No	N.A	No	No
943	Narsinghpur Block	BALISAH	MITIKAPUR	23	115		Yes	No	No	No	No	No	N.A	No	No
944	Narsinghpur Block	BALISAH	BALISAH	58	290		Yes	No	No	No	No	No	N.A	No	No
945	Narsinghpur Block	BALISAH	KANAGUDI	18	90		Yes	No	No	No	No	No	N.A	No	No
946	Narsinghpur Block	BALISAH	KANARPUR	14	70		Yes	No	No	No	No	No	N.A	No	No
947	Narsinghpur Block	BANDHAHUDA	BANDHAHUDA	102	510		Yes	No	No	No	No	No	N.A	No	No
948	Narsinghpur Block	BANDHAHUDA	BADABARENA	81	405		Yes	No	No	No	No	No	N.A	No	No
949	Narsinghpur Block	BANDHAHUDA	BARAKOLI/BARAPALLI	46	230		Yes	No	No	No	No	No	N.A	No	No

950	Narsinghpur Block	BASANTAPUR	JANISAH	102	508		Yes	No	No	No	No	No	N.A	No	No
951	Narsinghpur Block	BASANTAPUR	SANAGAON	86	428		Yes	No	No	No	No	No	N.A	No	No
952	Narsinghpur Block	BASANTAPUR	ZILINDA	71	355		Yes	No	No	No	No	No	N.A	No	No
953	Narsinghpur Block	BASANTAPUR	ZILINDA	14	70		Yes	No	No	No	No	No	N.A	No	No
954	Narsinghpur Block	BASELIHATA	BASELIHATA	113	565		Yes	No	No	No	No	No	N.A	No	No
955	Narsinghpur Block	BASELIHATA	DESUASAHI	34	170		Yes	No	No	No	No	No	N.A	No	No
956	Narsinghpur Block	CHAKAMUNDA	CHAKAMUNDA	93	465		Yes	No	No	No	No	No	N.A	No	No
957	Narsinghpur Block	CHAKAMUNDA	SISUPATHAR	22	110		Yes	No	No	No	No	No	N.A	No	No
958	Narsinghpur Block	CHAKAMUNDA	BARABHAIA	16	80		Yes	No	No	No	No	No	N.A	No	No
959	Narsinghpur Block	CHAMPESWAR	CHAMPSWAR	56	280		Yes	No	No	No	No	No	N.A	No	No
960	Narsinghpur Block	CHAMPESWAR	CHASABARABATI	87	435		Yes	No	No	No	No	No	N.A	No	No
961	Narsinghpur Block	CHAMPESWAR	SOLOBANDHA	45	225		Yes	No	No	No	No	No	N.A	No	No
962	Narsinghpur Block	CHAMPESWAR	JAMUBAHALI	7	35		Yes	No	No	No	No	No	N.A	No	No
963	Narsinghpur Block	CHAMPESWAR	BAGDHARIA	55	275		Yes	No	No	No	No	No	N.A	No	No
964	Narsinghpur Block	CHAMPESWAR	KANDHABERENI	25	125		Yes	No	No	No	No	No	N.A	No	No
965	Narsinghpur Block	DEBABHUIN	BHUSKA	19	95		Yes	No	No	No	No	No	N.A	No	No
966	Narsinghpur Block	DEBABHUIN	NUAGARH	7	35		Yes	No	No	No	No	No	N.A	No	No
967	Narsinghpur Block	DEBABHUIN	BRAMHANI	4	20		Yes	No	No	No	No	No	N.A	No	No
968	Narsinghpur Block	DEBABHUIN	KANDHAL	17	85		Yes	No	No	No	No	No	N.A	No	No
969	Narsinghpur Block	DEBABHUIN	DEBHUIN G.P. OFFICE	5	26		Yes	No	No	No	No	No	N.A	No	No
970	Narsinghpur Block	DEBABHUIN	NUAGAON	8	40		Yes	No	No	No	No	No	N.A	No	No

971	Narsinghpur Block	DEBABHUIN	DEBABHUIN	17	85		Yes	No	No	No	No	No	N.A	No	No
972	Narsinghpur Block	DEBABHUIN	DEBABHUIN	21	105		Yes	No	No	No	No	No	N.A	No	No
973	Narsinghpur Block	DEBABHUIN	SERMUNDA	6	30		Yes	No	No	No	No	No	N.A	No	No
974	Narsinghpur Block	EKDAL	BHALIADIHA	62	310		Yes	No	No	No	No	No	N.A	No	No
975	Narsinghpur Block	EKDAL	EKDAL	58	290		Yes	No	No	No	No	No	N.A	No	No
976	Narsinghpur Block	EKDAL	GANDAPALLI	33	165		Yes	No	No	No	No	No	N.A	No	No
977	Narsinghpur Block	EKDAL	EKDAL	30	150		Yes	No	No	No	No	No	N.A	No	No
978	Narsinghpur Block	EKDAL	EKDAL	61	305		Yes	No	No	No	No	No	N.A	No	No
979	Narsinghpur Block	GODIBANDHA	GODIBANDHA	31	155		Yes	No	No	No	No	No	N.A	No	No
980	Narsinghpur Block	GODIBANDHA	GODIBANDHA	50	250		Yes	No	No	No	No	No	N.A	No	No
981	Narsinghpur Block	GODIBANDHA	PURUKUTIA	40	200		Yes	No	No	No	No	No	N.A	No	No
982	Narsinghpur Block	GODIBANDHA	BINCHANABATI	40	200		Yes	No	No	No	No	No	N.A	No	No
983	Narsinghpur Block	GODIBANDHA	BOKADA	60	300		Yes	No	No	No	No	No	N.A	No	No
984	Narsinghpur Block	GODIBANDHA	JENAPAL	20	100		Yes	No	No	No	No	No	N.A	No	No
985	Narsinghpur Block	GODIBANDHA	BAHALI	40	200		Yes	No	No	No	No	No	N.A	No	No
986	Narsinghpur Block	GODIBANDHA	RAGADISAH	24	120		Yes	No	No	No	No	No	N.A	No	No
987	Narsinghpur Block	JAYAMANGAL	JAYAMANGAL	18	90		Yes	No	No	No	No	No	N.A	No	No
988	Narsinghpur Block	JAYAMANGAL	JAYAMANGAL	17	85		Yes	No	No	No	No	No	N.A	No	No
989	Narsinghpur Block	JAYAMANGAL	GHORADIA	38	190		Yes	No	No	No	No	No	N.A	No	No
990	Narsinghpur Block	JAYAMANGAL	DHANIPUR	26	130		Yes	No	No	No	No	No	N.A	No	No
991	Narsinghpur Block	JODUM	ODASINGA	76	380		Yes	No	No	No	No	No	N.A	No	No

992	Narsinghpur Block	JODUM	JODUM	65	325		Yes	No	No	No	No	No	N.A	No	No
993	Narsinghpur Block	JODUM	JODUM	53	265		Yes	No	No	No	No	No	N.A	No	No
994	Narsinghpur Block	JODUM	JODUM	95	475		Yes	No	No	No	No	No	N.A	No	No
995	Narsinghpur Block	JODUM	MARDAMEKHA	44	220		Yes	No	No	No	No	No	N.A	No	No
996	Narsinghpur Block	KAKUDIA	BAIDHAR NODAL	221	1105		Yes	No	No	No	No	No	N.A	No	No
997	Narsinghpur Block	KAKUDIA	KAKUDIA	156	778		Yes	No	No	No	No	No	N.A	No	No
998	Narsinghpur Block	KAKUDIA	TANGISAHI	85	425		Yes	No	No	No	No	No	N.A	No	No
999	Narsinghpur Block	KAKUDIA	NUAPALLI	91	456		Yes	No	No	No	No	No	N.A	No	No
1000	Narsinghpur Block	KAMALADIHA	RANIBHIN	110	550		Yes	No	No	No	No	No	N.A	No	No
1001	Narsinghpur Block	KAMALADIHA	BALIPUT	62	310		Yes	No	No	No	No	No	N.A	No	No
1002	Narsinghpur Block	KAMALADIHA	KAINTARA	57	285		Yes	No	No	No	No	No	N.A	No	No
1003	Narsinghpur Block	KAMALADIHA	PANCHAMA	179	895		Yes	No	No	No	No	No	N.A	No	No
1004	Narsinghpur Block	KAMALADIHA	KAMALADIHA	19	95		Yes	No	No	No	No	No	N.A	No	No
1005	Narsinghpur Block	KANJIAPADA	PURUNA KANJIAPADA	16	80		Yes	No	No	No	No	No	N.A	No	No
1006	Narsinghpur Block	KANJIAPADA	KANJIAPADA	38	190		Yes	No	No	No	No	No	N.A	No	No
1007	Narsinghpur Block	KANJIAPADA	NANDAPUR	12	60		Yes	No	No	No	No	No	N.A	No	No
1008	Narsinghpur Block	KANPUR	KANPUR	69	345		Yes	No	No	No	No	No	N.A	No	No
1009	Narsinghpur Block	KANPUR	KANAKPUR	25	125		Yes	No	No	No	No	No	N.A	No	No
1010	Narsinghpur Block	KANPUR	KANPUR	12	60		Yes	No	No	No	No	No	N.A	No	No
1011	Narsinghpur Block	KANPUR	CHAMPATOTHA	27	135		Yes	No	No	No	No	No	N.A	No	No
1012	Narsinghpur Block	KANPUR	MANPUR	51	254		Yes	No	No	No	No	No	N.A	No	No



1013	Narsinghpur Block	KANPUR	KANPUR	46	230		Yes	No	No	No	No	No	N.A	No	No
1014	Narsinghpur Block	KOKALBA	KOKALBA	104	520		Yes	No	No	No	No	No	N.A	No	No
1015	Narsinghpur Block	KOKALBA	GHANTAPAD	104	520		Yes	No	No	No	No	No	N.A	No	No
1016	Narsinghpur Block	KOKALBA	KHALISAHI	93	465		Yes	No	No	No	No	No	N.A	No	No
1017	Narsinghpur Block	KOKALBA	SUBALAYA	94	470		Yes	No	No	No	No	No	N.A	No	No
1018	Narsinghpur Block	KOKALBA	KATHAKHUNTA	116	580		Yes	No	No	No	No	No	N.A	No	No
1019	Narsinghpur Block	KOKALBA	PURUSOTTAMPUR	122	610		Yes	No	No	No	No	No	N.A	No	No
1020	Narsinghpur Block	KOKALBA	HAIRANPUR	72	360		Yes	No	No	No	No	No	N.A	No	No
1021	Narsinghpur Block	KOKALBA	SARGUNAPALLI	27	135		Yes	No	No	No	No	No	N.A	No	No
1022	Narsinghpur Block	KOKALBA	KOKALABA	49	245		Yes	No	No	No	No	No	N.A	No	No
1023	Narsinghpur Block	NIMASAH	AINSIA	81	405		Yes	No	No	No	No	No	N.A	No	No
1024	Narsinghpur Block	NIMASAH	ULLASKOTE	54	270		Yes	No	No	No	No	No	N.A	No	No
1025	Narsinghpur Block	NIMASAH	JEMADEIPUR	59	295		Yes	No	No	No	No	No	N.A	No	No
1026	Narsinghpur Block	NIMASAH	NIMASAH	63	315		Yes	No	No	No	No	No	N.A	No	No
1027	Narsinghpur Block	NIZIGARH	HARICHANDANPUR	40	200		Yes	No	No	No	No	No	N.A	No	No
1028	Narsinghpur Block	NIZIGARH	KANALPADA PARBATIPUR	40	200		Yes	No	No	No	No	No	N.A	No	No
1029	Narsinghpur Block	NIZIGARH	THENGAPALLI	16	80		Yes	No	No	No	No	No	N.A	No	No
1030	Narsinghpur Block	NIZIGARH	PAIKPADAPATNA	155	775		Yes	No	No	No	No	No	N.A	No	No
1031	Narsinghpur Block	NIZIGARH	BADHIA	50	250		Yes	No	No	No	No	No	N.A	No	No
1032	Narsinghpur Block	NIZIGARH	BALISAHI	20	100		Yes	No	No	No	No	No	N.A	No	No
1033	Narsinghpur Block	NIZIGARH	BAULASAH	7	35		Yes	No	No	No	No	No	N.A	No	No

1034	Narsinghpur Block	NIZIGARH	GUHALSAHI	40	200		Yes	No	No	No	No	No	N.A	No	No
1035	Narsinghpur Block	NIZIGARH	OSTANARAYANPUR	4	20		Yes	No	No	No	No	No	N.A	No	No
1036	Narsinghpur Block	NUAPATNA	NUAPATNA	120	600		Yes	No	No	No	No	No	N.A	No	No
1037	Narsinghpur Block	NUAPATNA	NUAPATNA	61	305		Yes	No	No	No	No	No	N.A	No	No
1038	Narsinghpur Block	NUAPATNA	DIMIRIA	140	700		Yes	No	No	No	No	No	N.A	No	No
1039	Narsinghpur Block	NUKHAPADA	NUKHAPADA	59	295		Yes	No	No	No	No	No	N.A	No	No
1040	Narsinghpur Block	NUKHAPADA	NUKHAPADA HARIJAN SAHI	10	50		Yes	No	No	No	No	No	N.A	No	No
1041	Narsinghpur Block	NUKHAPADA	PATANDA/NILAKANTHAPUR	51	255		Yes	No	No	No	No	No	N.A	No	No
1042	Narsinghpur Block	NUKHAPADA	KAMALADEIPUR	49	245		Yes	No	No	No	No	No	N.A	No	No
1043	Narsinghpur Block	NUKHAPADA	PADMAPUR	21	105		Yes	No	No	No	No	No	N.A	No	No
1044	Narsinghpur Block	NUKHAPADA	LEHENG	18	90		Yes	No	No	No	No	No	N.A	No	No
1045	Narsinghpur Block	NUKHAPADA	KENDUPALLI	12	60		Yes	No	No	No	No	No	N.A	No	No
1046	Narsinghpur Block	OLABA	TALAPUNJI	51	255		Yes	No	No	No	No	No	N.A	No	No
1047	Narsinghpur Block	OLABA	OLABA	25	125		Yes	No	No	No	No	No	N.A	No	No
1048	Narsinghpur Block	OLABA	OLABA	34	170		Yes	No	No	No	No	No	N.A	No	No
1049	Narsinghpur Block	OLABA	BANAAPAL	7	35		Yes	No	No	No	No	No	N.A	No	No
1050	Narsinghpur Block	OLABA	SISMILIBOLA	27	135		Yes	No	No	No	No	No	N.A	No	No
1051	Narsinghpur Block	OLABA	KANSEILO	50	250		Yes	No	No	No	No	No	N.A	No	No
1052	Narsinghpur Block	OLABA	GUPTAMANIK	33	165		Yes	No	No	No	No	No	N.A	No	No
1053	Narsinghpur Block	OLABA	OSTAPAL	24	120		Yes	No	No	No	No	No	N.A	No	No
1054	Narsinghpur Block	PADAMALA	PADAMALA	40	200		Yes	No	No	No	No	No	N.A	No	No

1055	Narsinghpur Block	PAIKABARABATI	GANAGANA	40	200		Yes	No	No	No	No	No	N.A	No	No
1056	Narsinghpur Block	PAIKABARABATI	LEHENG	25	125		Yes	No	No	No	No	No	N.A	No	No
1057	Narsinghpur Block	PAIKABARABATI	DURGAPRASAD	48	240		Yes	No	No	No	No	No	N.A	No	No
1058	Narsinghpur Block	PAIKABARABATI	HATIAPALLI	23	115		Yes	No	No	No	No	No	N.A	No	No
1059	Narsinghpur Block	PAIKABARABATI	DURGAPRASAD TAILA	34	170		Yes	No	No	No	No	No	N.A	No	No
1060	Narsinghpur Block	PAIKABARABATI	JALAKELI	73	365		Yes	No	No	No	No	No	N.A	No	No
1061	Narsinghpur Block	PAIKABARABATI	PAIKABARABATI	90	450		Yes	No	No	No	No	No	N.A	No	No
1062	Narsinghpur Block	PHULPADA	PHULPADA	203	1015		Yes	No	No	No	No	No	N.A	No	No
1063	Narsinghpur Block	PHULPADA	BERHAMPURA	352	1760		Yes	No	No	No	No	No	N.A	No	No
1064	Narsinghpur Block	PHULPADA	ROUTHUIN	80	400		Yes	No	No	No	No	No	N.A	No	No
1065	Narsinghpur Block	REGEDA	REGEDA	11	55		Yes	No	No	No	No	No	N.A	No	No
1066	Narsinghpur Block	REGEDA	REGEDA	25	125		Yes	No	No	No	No	No	N.A	No	No
1067	Narsinghpur Block	REGEDA	CHIKANAKHANDI	24	120		Yes	No	No	No	No	No	N.A	No	No
1068	Narsinghpur Block	REGEDA	TALASAH	37	185		Yes	No	No	No	No	No	N.A	No	No
1069	Narsinghpur Block	REGEDA	MANDANIA	36	180		Yes	No	No	No	No	No	N.A	No	No
1070	Narsinghpur Block	REGEDA	DHANURJAYPUR	20	100		Yes	No	No	No	No	No	N.A	No	No
1071	Narsinghpur Block	REGEDA	SATYAJAYPUR	34	170		Yes	No	No	No	No	No	N.A	No	No
1072	Narsinghpur Block	REGEDA	PAIKAREGEDA	39	195		Yes	No	No	No	No	No	N.A	No	No
1073	Narsinghpur Block	RUSIPADA	HARIPUR	61	305		Yes	No	No	No	No	No	N.A	No	No
1074	Narsinghpur Block	RUSIPADA	PRAGALA	64	320		Yes	No	No	No	No	No	N.A	No	No
1075	Narsinghpur Block	RUSIPADA	RUSIPADA	9	45		Yes	No	No	No	No	No	N.A	No	No

1076	Narsinghpur Block	SAGAR	SAGAR	73	365		Yes	No	No	No	No	No	N.A	No	No
1077	Narsinghpur Block	SAGAR	RANGADAV	63	315		Yes	No	No	No	No	No	N.A	No	No
1078	Narsinghpur Block	SAGAR	PANCHAGOCHHIA	149	745		Yes	No	No	No	No	No	N.A	No	No
1079	Narsinghpur Block	SARADHAPUR	JAGANNATHPRASAD	103	515		Yes	No	No	No	No	No	N.A	No	No
1080	Narsinghpur Block	SARADHAPUR	KRUSHNAPRASAD	24	120		Yes	No	No	No	No	No	N.A	No	No
1081	Narsinghpur Block	SARADHAPUR	BARADIHA	33	165		Yes	No	No	No	No	No	N.A	No	No
1082	Narsinghpur Block	SARADHAPUR	CHAKRAPRASAD	41	205		Yes	No	No	No	No	No	N.A	No	No
1083	Narsinghpur Block	SARADHAPUR	CHAKRAGARH	31	155		Yes	No	No	No	No	No	N.A	No	No
1084	Narsinghpur Block	SARADHAPUR	SUKAT	15	75		Yes	No	No	No	No	No	N.A	No	No
1085	Narsinghpur Block	SARADHAPUR	JAGANNATHPUR	14	70		Yes	No	No	No	No	No	N.A	No	No
1086	Narsinghpur Block	SIARIA	SIARIA+GOSALA	54	270		Yes	No	No	No	No	No	N.A	No	No
1087	Narsinghpur Block	SIARIA	BISWANTHPUR	21	105		Yes	No	No	No	No	No	N.A	No	No
1088	Narsinghpur Block	SIARIA	JHARGADIA	9	45		Yes	No	No	No	No	No	N.A	No	No
1089	Narsinghpur Block	SIARIA	TAGILO	38	190		Yes	No	No	No	No	No	N.A	No	No
1090	Narsinghpur Block	SIARIA	DUMALBOREI	6	30		Yes	No	No	No	No	No	N.A	No	No
1091	Narsinghpur Block	SIARIA	ATANDA	32	160		Yes	No	No	No	No	No	N.A	No	No
1092	Narsinghpur Block	BALIJHARI	SYAMASUNDARPUR	227	1032		No	No	Yes	FLOOD IN MAHANADI	No	No	N.A	No	No
1093	Narsinghpur Block	BALIJHARI	KURANJA	451	1863		No	No	Yes	FLOOD IN MAHANADI	No	No	N.A	No	No
1094	Narsinghpur Block	BALIJHARI	BALIJHARIPATANA	341	1440		No	No	Yes	FLOOD IN MAHANADI	No	No	N.A	No	No
1095	Narsinghpur Block	BALIJHARI	KURANJAMALISAHI	313	1327		No	No	Yes	FLOOD IN MAHANADI	No	No	N.A	No	No

1096	Narsinghpur Block	BASANTPUR	SANAGAON	217	1005		No	No	Yes	FLOOD IN MAHANADI	No	No	N.A	No	No
1097	Narsinghpur Block	BASELIHATA	BASELIHATA PATNA	133	531		No	No	Yes	FLOOD IN MAHANADI	No	No	N.A	No	No
1098	Narsinghpur Block	BASELIHATA	BASELIHATA	731	2772		No	No	Yes	FLOOD IN MAHANADI	No	No	N.A	No	No
1099	Narsinghpur Block	BASELIHATA	KANARPUR	142	580		No	No	Yes	FLOOD IN MAHANADI	No	No	N.A	No	No
1100	Narsinghpur Block	CHAMPESWAR	CHASABARABATI (HARIJAN SAHI )	55	272		No	No	Yes	FLOOD IN MAHANADI	No	No	N.A	No	No
1101	Narsinghpur Block	EKDAL	EKDAL	140	652		No	No	Yes	FLOOD IN MAHANADI	No	No	N.A	No	No
1102	Narsinghpur Block	EKDAL	MURARIPUR	432	1822		No	No	Yes	FLOOD IN MAHANADI	No	No	N.A	No	No
1103	Narsinghpur Block	EKDAL	BHALIADIHA	58	479		No	No	Yes	FLOOD IN MAHANADI	No	No	N.A	No	No
1104	Narsinghpur Block	EKDAL	CHANDRAPUR	484	2158		No	No	Yes	FLOOD IN MAHANADI	No	No	N.A	No	No
1105	Narsinghpur Block	JAIMANGAL	DHANIPUR	114	399		No	No	Yes	FLOOD IN MAHANADI	No	No	N.A	No	No
1106	Narsinghpur Block	JAIMANGAL	SANTARAPUR	85	303		No	No	Yes	FLOOD IN MAHANADI	No	No	N.A	No	No
1107	Narsinghpur Block	JODUM	ODOSINGA	327	1530		No	No	Yes	FLOOD IN MAHANADI	No	No	N.A	No	No
1108	Narsinghpur Block	KAMALADIHA	RANIBHUIN	118	502		No	No	Yes	FLOOD IN MAHANADI	No	No	N.A	No	No
1109	Narsinghpur Block	KAMALADIHA	BALIPUT	75	314		No	No	Yes	FLOOD IN MAHANADI	No	No	N.A	No	No
1110	Narsinghpur Block	KANJIAPADA	PURUNA KANJIAPADA	160	805		No	No	Yes	FLOOD IN MAHANADI	No	No	N.A	No	No
1111	Narsinghpur Block	KANPUR	TAMARA (PURUNA TAMARA)	119	600		No	No	Yes	FLOOD IN MAHANADI	No	No	N.A	No	No
1112	Narsinghpur Block	KANPUR	MANPUR ( SANEI SAHI )	28	150		No	No	Yes	FLOOD IN MAHANADI	No	No	N.A	No	No
1113	Narsinghpur Block	KOKALBA	SUBALAYA	282	1220		No	No	Yes	FLOOD IN MAHANADI	No	No	N.A	No	No
1114	Narsinghpur Block	NUAPATNA	DIMIRIA	321	1398		No	No	Yes	FLOOD IN MAHANADI	No	No	N.A	No	No

1115	Narsinghpur Block	PADAMAL	PURUNA GOPALPUR	33	129		No	No	Yes	FLOOD IN MAHANADI	No	No	N.A	No	No
1116	Narsinghpur Block	PADAMAL	PADAMAL DESHA	218	948		No	No	Yes	FLOOD IN MAHANADI	No	No	N.A	No	No
1117	Narsinghpur Block	PADAMAL	PADAMAL PATNA	345	1578		No	No	Yes	FLOOD IN MAHANADI	No	No	N.A	No	No
1118	Narsinghpur Block	PAIKABARABTI	PAIKABARABATI	476	1972		No	No	Yes	FLOOD IN MAHANADI	No	No	N.A	No	No
1119	Narsinghpur Block	REGEDA	MANDANIA	158	678		No	No	Yes	FLOOD IN MAHANADI	No	No	N.A	No	No
1120	Narsinghpur Block	SARADHAPUR	SUKAT	47	209		No	No	Yes	FLOOD IN MAHANADI	No	No	N.A	No	No
1121	Narsinghpur Block	SARADHAPUR	CHAKRAPRASAD	375	1863		No	No	Yes	FLOOD IN MAHANADI	No	No	N.A	No	No
1122	Narsinghpur Block	PHULAPADA	BERHAMPURA	346	1372		No	No	Yes	FLOOD IN MAHANADI	No	No	N.A	No	No
1123	Niali	Alana	Malo	153	693		YES	NIL	YES	Baliajorikula Breach in Devi River Embankment rightside	NIL	NIL	NIL		NIL
1124	Niali	Alana	Pasanga	145	786		YES	NIL	YES	do	NIL	NIL	NIL		NIL
1125	Niali	Alana	Adhanga	218	1044		YES	NIL	YES	do	NIL	NIL	NIL		NIL
1126	Niali	Alana	Athanga	162	813		YES	NIL	YES	do	NIL	NIL	NIL		NIL
1127	Niali	Alana	Mahanga	248	1199		YES	NIL	YES	do	NIL	NIL	NIL		NIL
1128	Niali	Alana	Alana	94	487		YES	NIL	YES	do	NIL	NIL	NIL		NIL
1129	Niali	Alana	Bansahi	144	781		YES	NIL	YES	do	NIL	NIL	NIL		NIL
1130	Niali	Alana	Khandamunda	62	277		YES	NIL	YES	do	NIL	NIL	NIL		NIL
1131	Niali	Alana	Olansa	185	779		YES	NIL	YES	do	NIL	NIL	NIL		NIL
1132	Niali	Alana	Gobindapada	107	409		YES	NIL	YES	do	NIL	NIL	NIL		NIL
1133	Niali	Alana	Denga	12	55		YES	NIL	YES	do	NIL	NIL	NIL		NIL
1134	Niali	Alana	Khandasara	61	251		YES	NIL	YES	do	NIL	NIL	NIL		NIL
1135	Niali	Anlo	Govindarampatna	205	982		YES	NIL	YES	do	NIL	NIL	NIL		NIL
1136	Niali	Anlo	Anlo-1	504	2209		YES	NIL	YES	do	NIL	NIL	NIL		NIL
1137	Niali	Anlo	Nuababaja	208	1007		YES	NIL	YES	do	NIL	NIL	NIL		NIL

1138	Niali	Anlo	Mahangapada	394	1864		YES	NIL	YES	do	NIL	NIL	NIL		NIL
1139	Niali	Anlo	Anlo-II	181	800		YES	NIL	YES	do	NIL	NIL	NIL		NIL
1140	Niali	Anlo	Kapileswarpur	80	324		YES	NIL	YES	do	NIL	NIL	NIL		NIL
1141	Niali	Anlo	Kantapara	526	2349		YES	NIL	YES	do	NIL	NIL	NIL		NIL
1142	Niali	Baharana	Lekhanpur	65	261		YES	NIL	YES	do	NIL	NIL	NIL		NIL
1143	Niali	Baharana	Bagalgarh	196	904		YES	NIL	YES	do	NIL	NIL	NIL		NIL
1144	Niali	Baharana	Athantara	377	1740		YES	NIL	YES	do	NIL	NIL	NIL		NIL
1145	Niali	Baharana	Barimundei	250	1298		YES	NIL	YES	do	NIL	NIL	NIL		NIL
1146	Niali	Baharana	Baharana	638	2852		YES	NIL	YES	do	NIL	NIL	NIL		NIL
1147	Niali	Bilasuni	Bilasuni	505	2524		YES	NIL	YES	do	NIL	NIL	NIL		NIL
1148	Niali	Bilasuni	Badabankihati	108	444		YES	NIL	YES	do	NIL	NIL	NIL		NIL
1149	Niali	Bilasuni	Taraban	155	750		YES	NIL	YES	do	NIL	NIL	NIL		NIL
1150	Niali	Bilasuni	Sanabankihati	134	559		YES	NIL	YES	do	NIL	NIL	NIL		NIL
1151	Niali	Bilasuni	Balara	100	387		YES	NIL	YES	do	NIL	NIL	NIL		NIL
1152	Niali	Bilasuni	Dihijanga	244	1187		YES	NIL	YES	do	NIL	NIL	NIL		NIL
1153	Niali	Bisnishpur	Ambapada	350	1588		YES	NIL	YES	do	NIL	NIL	NIL		NIL
1154	Niali	Bisnishpur	Kantikula	26	117		YES	NIL	YES	do	NIL	NIL	NIL		NIL
1155	Niali	Bisnishpur	Binishpur	771	3722		YES	NIL	YES	do	NIL	NIL	NIL		NIL
1156	Niali	Bisnishpur	Mahatapari	271	1276		YES	NIL	YES	do	NIL	NIL	NIL		NIL
1157	Niali	Ekaberuan	Ekaberuan	284	1128		YES	NIL	YES	do	NIL	NIL	NIL		NIL
1158	Niali	Ekaberuan	Nati	260	942		YES	NIL	YES	do	NIL	NIL	NIL		NIL
1159	Niali	Ekaberuan	Kalakha (Mahisagotha)	161	700		YES	NIL	YES	do	NIL	NIL	NIL		NIL
1160	Niali	Ekaberuan	Palasa	140	598		YES	NIL	YES	do	NIL	NIL	NIL		NIL
1161	Niali	Eranch	Palasudha	126	465		YES	NIL	YES	do	NIL	NIL	NIL		NIL
1162	Niali	Eranch	Magurakuda	104	449		YES	NIL	YES	do	NIL	NIL	NIL		NIL
1163	Niali	Eranch	Erancha	723	2997		YES	NIL	YES	do	NIL	NIL	NIL		NIL
1164	Niali	Eranch	Kulasri	649	2864		YES	NIL	YES	do	NIL	NIL	NIL		NIL
1165	Niali	Eranch	Kharibil	299	1372		YES	NIL	YES	do	NIL	NIL	NIL		NIL
1166	Niali	Jallarpur	Solamanga	28	115		YES	NIL	YES	do	NIL	NIL	NIL		NIL
1167	Niali	Jallarpur	Waupali	81	400		YES	NIL	YES	do	NIL	NIL	NIL		NIL

1168	Niali	Jallarpur	Sahanajpur	183	816		YES	NIL	YES	do	NIL	NIL	NIL		NIL
1169	Niali	Jallarpur	Jalarpur	515	2507		YES	NIL	YES	do	NIL	NIL	NIL		NIL
1170	Niali	Jallarpur	Tolagopinathpur	408	1936		YES	NIL	YES	do	NIL	NIL	NIL		NIL
1171	Niali	Jallarpur	Lunigan	272	1121		YES	NIL	YES	do	NIL	NIL	NIL		NIL
1172	Niali	K.prasad	Nuapitapada	510	2408		YES	NIL	YES	do	NIL	NIL	NIL		NIL
1173	Niali	K.prasad	Nua-Betenda	300	1550		YES	NIL	YES	do	NIL	NIL	NIL		NIL
1174	Niali	K.prasad	Nachhigan	266	1269		YES	NIL	YES	do	NIL	NIL	NIL		NIL
1175	Niali	K.prasad	Nijigadailapur	91	429		YES	NIL	YES	do	NIL	NIL	NIL		NIL
1176	Niali	K.prasad	Purunatanga	51	196		YES	NIL	YES	do	NIL	NIL	NIL		NIL
1177	Niali	K.prasad	Krushnaprasad	190	788		YES	NIL	YES	do	NIL	NIL	NIL		NIL
1178	Niali	K.prasad	Sarana	96	460		YES	NIL	YES	do	NIL	NIL	NIL		NIL
1179	Niali	K.prasad	Nuasatanga	264	1144		YES	NIL	YES	do	NIL	NIL	NIL		NIL
1180	Niali	Kapasi	Arakata	57	242		YES	NIL	YES	do	NIL	NIL	NIL		NIL
1181	Niali	Kapasi	Badaro	166	769		YES	NIL	YES	do	NIL	NIL	NIL		NIL
1182	Niali	Kapasi	Podana	451	1795		YES	NIL	YES	do	NIL	NIL	NIL		NIL
1183	Niali	Kapasi	Kapasi	332	1379		YES	NIL	YES	do	NIL	NIL	NIL		NIL
1184	Niali	Kapasi	Korkor	281	918		YES	NIL	YES	do	NIL	NIL	NIL		NIL
1185	Niali	Kasarda	Badhiasahi	419	2081		YES	NIL	YES	do	NIL	NIL	NIL		NIL
1186	Niali	Kasarda	Patrakana	359	1555		YES	NIL	YES	do	NIL	NIL	NIL		NIL
1187	Niali	Kasarda	Khajara	180	866		YES	NIL	YES	do	NIL	NIL	NIL		NIL
1188	Niali	Kasarda	Kabicharapur	151	718		YES	NIL	YES	do	NIL	NIL	NIL		NIL
1189	Niali	Kasarda	Kasarada	512	2163		YES	NIL	YES	do	NIL	NIL	NIL		NIL
1190	Niali	Madhab	Tampada	465	2134		YES	NIL	YES	do	NIL	NIL	NIL		NIL
1191	Niali	Madhab	Madhaba	437	2048		YES	NIL	YES	do	NIL	NIL	NIL		NIL
1192	Niali	Madhab	Padhansahi	735	3414		YES	NIL	YES	do	NIL	NIL	NIL		NIL
1193	Niali	Niali	Pubakhanda	1315	6081		YES	NIL	YES	do	NIL	NIL	NIL		NIL
1194	Niali	Niali	Niali	129	605		YES	NIL	YES	do	NIL	NIL	NIL		NIL
1195	Niali	Niali	Barabodia	104	469		YES	NIL	YES	do	NIL	NIL	NIL		NIL
1196	Niali	Niali	Harishpur	36	159		YES	NIL	YES	do	NIL	NIL	NIL		NIL
1197	Niali	Niali	Haladibasanta	118	590		YES	NIL	YES	do	NIL	NIL	NIL		NIL



1198	Niali	Nivarana	Sutinda	63	269		YES	NIL	YES	do	NIL	NIL	NIL		NIL
1199	Niali	Nivarana	Rokida	38	185		YES	NIL	YES	do	NIL	NIL	NIL		NIL
1200	Niali	Nivarana	Puruna Betenda	77	330		YES	NIL	YES	do	NIL	NIL	NIL		NIL
1201	Niali	Nivarana	Nibharan	328	1446		YES	NIL	YES	do	NIL	NIL	NIL		NIL
1202	Niali	Nivarana	Salapoi	41	181		YES	NIL	YES	do	NIL	NIL	NIL		NIL
1203	Niali	Nivarana	Suninda	167	720		YES	NIL	YES	do	NIL	NIL	NIL		NIL
1204	Niali	Nuagaon	Subarnapur	9	38		YES	NIL	YES	do	NIL	NIL	NIL		NIL
1205	Niali	Nuagaon	Nuagan	894	4105		YES	NIL	YES	do	NIL	NIL	NIL		NIL
1206	Niali	Nuagaon	Badakorakara	127	589		YES	NIL	YES	do	NIL	NIL	NIL		NIL
1207	Niali	Nuagaon	Majhikhanda	680	3213		YES	NIL	YES	do	NIL	NIL	NIL		NIL
1208	Niali	Pahanga	Sundarada	151	676		YES	NIL	YES	do	NIL	NIL	NIL		NIL
1209	Niali	Pahanga	Balisahi	210	944		YES	NIL	YES	do	NIL	NIL	NIL		NIL
1210	Niali	Pahanga	Pahanga	769	3165		YES	NIL	YES	do	NIL	NIL	NIL		NIL
1211	Niali	Pahanga	Taradapada	95	415		YES	NIL	YES	do	NIL	NIL	NIL		NIL
1212	Niali	Pokharigaon	Polasara	357	1475		YES	NIL	YES	do	NIL	NIL	NIL		NIL
1213	Niali	Pokharigaon	Kahnupur	298	1241		YES	NIL	YES	do	NIL	NIL	NIL		NIL
1214	Niali	Pokharigaon	Pokharigan	669	2587		YES	NIL	YES	do	NIL	NIL	NIL		NIL
1215	Niali	Pokharigaon	Bagalsahi	37	141		YES	NIL	YES	do	NIL	NIL	NIL		NIL
1216	Niali	Pokharigaon	Deuli	121	553		YES	NIL	YES	do	NIL	NIL	NIL		NIL
1217	Niali	Raniola	Alatalanga	467	2106		YES	NIL	YES	do	NIL	NIL	NIL		NIL
1218	Niali	Raniola	Barisana	626	2689		YES	NIL	YES	do	NIL	NIL	NIL		NIL
1219	Niali	Raniola	Raniola	212	882		YES	NIL	YES	do	NIL	NIL	NIL		NIL
1220	Niali	Raniola	Padatira	200	883		YES	NIL	YES	do	NIL	NIL	NIL		NIL
1221	Niali	Raniola	Puinchanda	171	744		YES	NIL	YES	do	NIL	NIL	NIL		NIL
1222	Niali	Raniola	Baragudikuda	150	607		YES	NIL	YES	do	NIL	NIL	NIL		NIL
1223	Niali	Raniola	Raichandol	87	363		YES	NIL	YES	do	NIL	NIL	NIL		NIL
1224	Niali	Ratanpur	Banamalipur	269	1195		YES	NIL	YES	do	NIL	NIL	NIL		NIL
1225	Niali	Ratanpur	Ratanpur	379	1700		YES	NIL	YES	do	NIL	NIL	NIL		NIL
1226	Niali	Ratanpur	Jahangirpur	143	539		YES	NIL	YES	do	NIL	NIL	NIL		NIL
1227	Niali	Sadansa	Saransa	341	1493		YES	NIL	YES	do	NIL	NIL	NIL		NIL

1228	Niali	Sadansa	Patelibanpur	201	885		YES	NIL	YES	do	NIL	NIL	NIL		NIL
1229	Niali	Sadansa	Kantisala	226	982		YES	NIL	YES	do	NIL	NIL	NIL		NIL
1230	Niali	Sadansa	Gundara	357	1582		YES	NIL	YES	do	NIL	NIL	NIL		NIL
1231	Niali	Sadansa	Karanga	445	1783		YES	NIL	YES	do	NIL	NIL	NIL		NIL
1232	Niali	Sadansa	Sarakora	182	774		YES	NIL	YES	do	NIL	NIL	NIL		NIL
1233	Niali	Sadansa	Satakalia	20	80		YES	NIL	YES	do	NIL	NIL	NIL		NIL
1234	Niali	Sagadialo	Dighi	321	1311		YES	NIL	YES	do	NIL	NIL	NIL		NIL
1235	Niali	Sagadialo	Silada	320	1260		YES	NIL	YES	do	NIL	NIL	NIL		NIL
1236	Niali	Sagadialo	Sagadailo	286	1163		YES	NIL	YES	do	NIL	NIL	NIL		NIL
1237	Niali	Sagadialo	Katikata	115	398		YES	NIL	YES	do	NIL	NIL	NIL		NIL
1238	Niali	Sagadialo	Karanja	222	786		YES	NIL	YES	do	NIL	NIL	NIL		NIL
1239	Niali	Sagadialo	Suanlo	180	755		YES	NIL	YES	do	NIL	NIL	NIL		NIL
1240	Niali	Sagadialo	Garapada	75	289		YES	NIL	YES	do	NIL	NIL	NIL		NIL
1241	Niali	Sithalo	Amara pada	219	951		YES	NIL	YES	do	NIL	NIL	NIL		NIL
1242	Niali	Sithalo	Sithalo	749	3256		YES	NIL	YES	do	NIL	NIL	NIL		NIL
1243	Niali	Sithalo	Sasanpada	329	1272		YES	NIL	YES	do	NIL	NIL	NIL		NIL
1244	Niali	Sithalo	Banchhasailo	196	864		YES	NIL	YES	do	NIL	NIL	NIL		NIL
1245	Niali	Sithalo	Odapada	76	362		YES	NIL	YES	do	NIL	NIL	NIL		NIL
1246	Niali	Tihudi	Tihudi	347	1556		YES	NIL	YES	do	NIL	NIL	NIL		NIL
1247	Niali	Tihudi	Parimala	78	334		YES	NIL	YES	do	NIL	NIL	NIL		NIL
1248	Niali	Tihudi	Baghamara	110	555		YES	NIL	YES	do	NIL	NIL	NIL		NIL
1249	Niali	Tihudi	Juanga	115	449		YES	NIL	YES	do	NIL	NIL	NIL		NIL
1250	Nischintakoili	Asureswar	Bhrigola, Bhagabatpur												
1251	Nischintakoili	Baliapad	baliapada												
1252	Nischintakoili	Buhalo	Sadhaknagar												
1253	Nischintakoili	Daudpur	Daudpur, Jagannathpur,Bodhanga												
1254	Nischintakoili	Kendupatna	Khandgaon												
1255	Nischintakoili	Kentala	Lokanathpur												

1256	Nischintakoili	Tarat	Debaral														
1257	Nischintakoili	Palada	Sahukheta														
1258	Salipur	Trilochanpur	Kothabada						Flood 2008	River Birupa							
1259	Salipur		Ichhapur						Flood 2008	River Birupa							
1260	Salipur	<b>Mutarifa</b>	Gujarpur						Flood 2008	River Birupa							
1261	Salipur		Bhairpur						Flood 2008	River Birupa							
1262	Salipur	<b>Narda</b>	Kukudanga						Flood 2008	River Birupa							
1263	Salipur		nNanpur						Flood 2008	River Birupa							
1264	Salipur		Gargara						Flood 2008	River Birupa							
1265	Salipur		Tunupur						Flood 2008	River Birupa							
1266	Salipur		Narda						Flood 2008	River Birupa							
1267	Salipur		Kunarpur						Flood 2008	River Birupa							
1268	Salipur	<b>Malasasan</b>	Lekhanpur						Flood 2008	River Birupa							
1269	Salipur	<b>Gopinathpur</b>	Ganipur						Flood 2008	River Birupa							
1270	Salipur		Champapur						Flood 2008	River Birupa							
1271	Salipur		Pradhanpada						Flood 2008	River Birupa							
1272	Salipur	<b>Rameswar</b>	Mukundapur						Flood 2008	River Birupa							
1273	Salipur		Rameswar						Flood 2008	River Birupa							
1274	Salipur		Bhimrajpur						Flood 2008	River Birupa							
1275	Salipur	<b>Balisahi</b>	Bateswar						Flood 2008	River Chitrotpala							
1276	Salipur	<b>Champati</b>	Gopinathpur						Flood 2008	River Mahanadi							
1277	Salipur	Trilochanpur	Kothabada						Flood	River Birupa							

									2008								
1278	Salipur		Ichhapur						Flood 2008	River Birupa							
1279	Salipur	<b>Mutarifa</b>	Gujarpur						Flood 2008	River Birupa							
1280	Salipur		Bhairpur						Flood 2008	River Birupa							
1281	Salipur	<b>Narda</b>	Kukudanga						Flood 2008	River Birupa							
1282	Salipur		Nanpur						Flood 2008	River Birupa							
1283	Salipur		Gargara						Flood 2008	River Birupa							
1284	Salipur		Tunupur						Flood 2008	River Birupa							
1285	Salipur		Narda						Flood 2008	River Birupa							
1286	Salipur		Kunarpur						Flood 2008	River Birupa							
1287	Salipur	<b>Malasasan</b>	Lekhanpur						Flood 2008	River Birupa							
1288	Salipur	<b>Gopinathpur</b>	Ganipur						Flood 2008	River Birupa							
1289	Salipur		Champapur						Flood 2008	River Birupa							
1290	Salipur		Pradhanpada						Flood 2008	River Birupa							
1291	Salipur	<b>Rameswar</b>	Mkundapur						Flood 2008	River Birupa							
1292	Salipur		Rameswar						Flood 2008	River Birupa							
1293	Salipur		Bhimrajpur						Flood 2008	River Birupa							
1294	Salipur	<b>Balisahi</b>	Bateswar						Flood 2008	River Chitrotpala							
1295	Salipur	<b>Champati</b>	Gopinathpur						Flood 2008	River Mahanadi							
1296	Salipur	Bahugram	Bahadulapatna			1046		YES									
1297	Salipur		Bahugram			1658		YES									
1298	Salipur		Biswanathpur			2275		YES									

1299	Salipur		Jamalpur		552		YES										
1300	Salipur		Singamapur		1242		YES										
1301	Salipur	Balisahi	Balisahi		3418		YES										
1302	Salipur		Bateswar		965		YES										
1303	Salipur		Raghabapur		1164		YES										
1304	Salipur	Barigol	Barigola		597		YES										
1305	Salipur		Betei		603		YES										
1306	Salipur		Bodamundei		786		YES										
1307	Salipur		Kashipur		566		YES										
1308	Salipur		Sunakhandi		988		YES										
1309	Salipur	Bhimdaspur	Bhimadaspur		982		YES										
1310	Salipur		Bhora		255		YES										
1311	Salipur		Bodhasara		348		YES										
1312	Salipur		Gothada		434		YES										
1313	Salipur		Kusupur		532		YES										
1314	Salipur		Oladia		618		YES										
1315	Salipur		Praharajpur		214		YES										
1316	Salipur		Talapada		1113		YES										
1317	Salipur	Champati	Andeisahi		964		YES										
1318	Salipur		Champati		1621		YES										
1319	Salipur		Gopinathpur		2582		YES										
1320	Salipur		Paschimakachha		3137		YES										
1321	Salipur	Chandradeipur	Chandradeipur		2422		YES										
1322	Salipur		Lunahar		3772		YES										
1323	Salipur	Chhanipur	barabari		394		YES										
1324	Salipur		Chhanipur		571		YES										
1325	Salipur		Karamuan		729		YES										
1326	Salipur		Orabari		218		YES										
1327	Salipur		Ramakrushnapur		210		YES										
1328	Salipur		Sankarpur		1655		YES										

1329	Salipur		Satabati		450		YES										
1330	Salipur	Gopinathpur	Champapur		194		YES										
1331	Salipur		Ganapur		403		YES										
1332	Salipur		Ganeswarpur		394		YES										
1333	Salipur		Ganipur		426		YES										
1334	Salipur		Gopinathpur		1749		YES										
1335	Salipur		Malihata		757		YES										
1336	Salipur		Padhanpada		992		YES										
1337	Salipur		Purushottampur		506		YES										
1338	Salipur		Satyabhamapur		1664		YES										
1339	Salipur	Katarpa	Jagulaipada		926		YES										
1340	Salipur		Katarapa		1483		YES										
1341	Salipur		Mahanapur		943		YES										
1342	Salipur	Madhyakachha	Atoda		1850		YES										
1343	Salipur		Barbodia		1266		YES										
1344	Salipur		Madhyakachha		1445		YES										
1345	Salipur		Purbakachha		2538		YES										
1346	Salipur	Mahajanpur	Kulinda		240		YES										
1347	Salipur		Laxminarayanapur		1730		YES										
1348	Salipur		Mahajanpur		1946		YES										
1349	Salipur	Mahan	Balabhadrapur		1139		YES										
1350	Salipur		Basudeipur		758		YES										
1351	Salipur		Mahana		796		YES										
1352	Salipur		Purana		993		YES										
1353	Salipur	Malasasn	Lekhanpur		1702		YES										
1354	Salipur		Malasasan		1742		YES										
1355	Salipur	Mirzapur	Chhotipada		767		YES										
1356	Salipur		Deuli		963		YES										
1357	Salipur		Dharmagatpur		1013		YES										
1358	Salipur		Kanpur		2246		YES										

1359	Salipur		Matanagar		733		YES												
1360	Salipur		Mirzapur		895		YES												
1361	Salipur	Mutarifa	Bhairpur		2730		YES												
1362	Salipur		Gunjarpur		2377		YES												
1363	Salipur		Mutarifa		2726		YES												
1364	Salipur	Naiguan	Balia		504		YES												
1365	Salipur		Ballabhapur		560		YES												
1366	Salipur		Karimabad		62		YES												
1367	Salipur		Naiguan		1409		YES												
1368	Salipur	Nandol	Bhatapada		1821		YES												
1369	Salipur		Nandol		3560		YES												
1370	Salipur		Sambhupur		262		YES												
1371	Salipur	Narda	Gargara		135		YES												
1372	Salipur		Kuanrpur		981		YES												
1373	Salipur		Kukudang		262		YES												
1374	Salipur		Nanpur		518		YES												
1375	Salipur		Narda		981		YES												
1376	Salipur		Tunpur		458		YES												
1377	Salipur	Odasingh	Dhanupada		682		YES												
1378	Salipur		Katikata		555		YES												
1379	Salipur		Odasing		1594		YES												
1380	Salipur		Tilada		2170		YES												
1381	Salipur	Pikol	Banahara		1174		YES												
1382	Salipur		Chamarigola		200		YES												
1383	Salipur		Manatira		1114		YES												
1384	Salipur		Manoharpur		673		YES												
1385	Salipur		Pikola		2554		YES												
1386	Salipur		Saigoda		741		YES												
1387	Salipur	Purunahat	Belera		57		YES												
1388	Salipur		Dondo		407		YES												

1389	Salipur		Gangapur		278		YES												
1390	Salipur		Kalikapur		621		YES												
1391	Salipur		Odakimira		566		YES												
1392	Salipur		Purunahat		753		YES												
1393	Salipur		Samitanga		558		YES												
1394	Salipur		Sogala		602		YES												
1395	Salipur	Raisungura	Dhuansahi		781		YES												
1396	Salipur		Keranga		380		YES												
1397	Salipur		Kusambi		2750		YES												
1398	Salipur		Madhanga		418		YES												
1399	Salipur		Raisunguda		2106		YES												
1400	Salipur	Rameswar	Badabhimarajpur		1583		YES												
1401	Salipur		Chahapara		1271		YES												
1402	Salipur		Durgapur		577		YES												
1403	Salipur		Makundapur		314		YES												
1404	Salipur		Rameswar		557		YES												
1405	Salipur		Reba		389		YES												
1406	Salipur		Sabijapur		140		YES												
1407	Salipur		Sanabhimarajpur		138		YES												
1408	Salipur		Uchadiha		508		YES												
1409	Salipur	Ramakrushnapur	Balisamala-1		434		YES												
1410	Salipur		Elamapur		426		YES												
1411	Salipur		Hirapur		686		YES												
1412	Salipur		Ramakrushnapur		834		YES												
1413	Salipur		Uttrola		589		YES												
1414	Salipur	Ratilo	Boilo		860		YES												
1415	Salipur		Buruda		343		YES												
1416	Salipur		Kuruli		289		YES												
1417	Salipur		Ratilo		1238		YES												
1418	Salipur		Sarada		338		YES												



1419	Salipur	Sauri	Alipur		762		YES												
1420	Salipur		Balesamala-2		462		YES												
1421	Salipur		Gangapur		412		YES												
1422	Salipur		Jahangirabad		524		YES												
1423	Salipur		Kisinapur		1090		YES												
1424	Salipur		Osada		263		YES												
1425	Salipur		Patana		814		YES												
1426	Salipur		Sarada		898		YES												
1427	Salipur		Sauri		790		YES												
1428	Salipur	Sidho	Chhotinatara		579		YES												
1429	Salipur		Kalidahi		340		YES												
1430	Salipur		Kankarailo		457		YES												
1431	Salipur		Khaira		181		YES												
1432	Salipur		Sidho		537		YES												
1433	Salipur	Sisua	Bahabalpur		502		YES												
1434	Salipur		Baharapada		805		YES												
1435	Salipur		Kalyanpur		544		YES												
1436	Salipur		Purushottampur		1003		YES												
1437	Salipur		Sapanpur		724		YES												
1438	Salipur		Sisua		592		YES												
1439	Salipur	Sudhukhanda	Artaka		249		YES												
1440	Salipur		Kulasamitanga		687		YES												
1441	Salipur		Panimando		525		YES												
1442	Salipur		Patenigoan		213		YES												
1443	Salipur		Sailo		142		YES												
1444	Salipur		Sudukhanda		591		YES												
1445	Salipur		Totapada		279		YES												
1446	Salipur		Udayapur		364		YES												
1447	Salipur	Tarito	Gothamira		474		YES												
1448	Salipur		Guali		1038		YES												

1449	Salipur		Murkundi		894		YES									
1450	Salipur		Tarito		1334		YES									
1451	Salipur	Tentol	Bisrapur		447		YES									
1452	Salipur		Patapur		1548		YES									
1453	Salipur		Tentol		2239		YES									
1454	Salipur	Trilochanpur	Ichhapur		542		YES									
1455	Salipur		Kothabada		1382		YES									
1456	Salipur		Trilochanpur		1682		YES									
1457	Tangi-Choudwar	Kakhadi	Gopinathpada	41	327			Yes	River Mahanadi							
1458	Tangi-Choudwar		Mahalpada	345	2030			Yes	River Mahanadi							
1459	Tangi-Choudwar		Kakhadi	434	2563			Yes	River Mahanadi							
1460	Tangi-Choudwar		Bidyadharpur	221	1540			Yes	River Mahanadi							
1461	Tangi-Choudwar		Kayalpada	Similahand	631	3466			Yes	River Mahanadi						
1462	Tangi-Choudwar	Kayalpada		233	1635			Yes	River Mahanadi							
1463	Tangi-Choudwar	Nuapatana		269	1540			Yes	River Mahanadi							
1464	Tangi-Choudwar	Jaripada	Astapari	36	159			Yes	River Birupa							
1465	Tangi-Choudwar		Nalikula	55	327			Yes	River Birupa							
1466	Tangi-Choudwar		Sanalaekampur	32	198			Yes	River Birupa							
1467	Tangi-Choudwar		Rasiknagar	119	733			Yes	River Birupa							
1468	Tangi-Choudwar		Jaripada	373	2325			Yes	River Birupa							
1469	Tangi-Choudwar		Biswanathpur	82	460			Yes	River Birupa							
1470	Tangi-Choudwar		Jagannathpur	163	980			Yes	River Birupa							

1471	Tangi-Choudwar		Nausadipur	35	160				Yes	River Birupa					
1472	Tangi-Choudwar		Samantarapur	77	475				Yes	River Birupa					
1473	Tangi-Choudwar		Tikara	161	907				Yes	River Birupa					
1474	Tangi-Choudwar		Kani	147	802				Yes	River Birupa					
1475	Tangi-Choudwar		Paiguan	117	1456				Yes	River Birupa					
1476	Tangi-Choudwar	Govindpur	Ganeswarpur	47	228				Yes	River Birupa					
1477	Tangi-Choudwar		Rudrapur	31	184				Yes	River Birupa					
1478	Tangi-Choudwar		Govindpur	102	630				Yes	River Birupa					
1479	Tangi-Choudwar		Gokulpur	135	812				Yes	River Birupa					
1480	Tangi-Choudwar		Sandevil	76	376				Yes	River Birupa					
1481	Tangi-Choudwar		Badadevil	264	1718				Yes	River Birupa					
1482	Tangi-Choudwar		Bhatimunda	Saranga	270	1728				Yes	River Birupa				
1483	Tangi-Choudwar	Bhatimunda		83	497				Yes	River Birupa					
1484	Tangi-Choudwar	Napanga	Banika	120	754				Yes	River Birupa					
1485	Tangi-Choudwar		Sainto	143	783				Yes	River Birupa					
1486	Tangi-Choudwar		Sanakesharpur	23	137				Yes	River Birupa					
1487	Tangi-Choudwar		Narpada	87	635				Yes	River Birupa					
1488	Tangi-Choudwar		Korkor	106	788				Yes	River Birupa					
1489	Tangi-Choudwar		Terhuan	94	874				Yes	River Birupa					

1490	Tangi-Choudwar		Napanga	242	1526				Yes	River Birupa					
1491	Tangi-Choudwar		Bramhanpada	140	721				Yes	River Birupa					
1492	Tangi-Choudwar		Birol	234	1252				Yes	River Birupa					
1493	Tangi-Choudwar	Indranipatana	Chasapada	328	2640				Yes	River Mahanadi					
1494	Tangi-Choudwar		Bandal	40	237				Yes	River Mahanadi					
1495	Tangi-Choudwar		Indranipatana	88	455				Yes	River Mahanadi					
1496	Tangi-Choudwar		Gopinathpada	41	206				Yes	River Mahanadi					
1497	Tangi-Choudwar	Kakhadi	Mahalpada	345	1548				Yes	River Mahanadi					
1498	Tangi-Choudwar		Kakhadi	434	2696				Yes	River Mahanadi					
1499	Tangi-Choudwar		Bidyadharpur	221	1364				Yes	River Mahanadi					
1500	Tangi-Choudwar	Kayalpada	Similahand	631	3629				Yes	River Mahanadi					
1501	Tangi-Choudwar		Kayalpada	233	1350				Yes	River Mahanadi					
1502	Tangi-Choudwar		Nuapatana	269	1610				Yes	River Mahanadi					
1503	Tangi-Choudwar	Jaripada	Astapari	36	215				Yes	River Birupa					
1504	Tangi-Choudwar		Sanalaekapur	32	168				Yes	River Birupa					
1505	Tangi-Choudwar		Jaripada	428	2378				Yes	River Birupa					
1506	Tangi-Choudwar		Jagannathpur	163	1036				Yes	River Birupa					
1507	Tangi-Choudwar		Nausadipur	35	167				Yes	River Birupa					
1508	Tangi-Choudwar		Samantarapur	77	500				Yes	River Birupa					
1509	Tangi-Choudwar		Tikara	161	979				Yes	River Birupa					

1510	Tangi-Choudwar		Kani	147	873			Yes	River Birupa						
1511	Tangi-Choudwar		Narsinghpur	33	148			Yes	River Birupa						
1512	Tangi-Choudwar		Paiguan	117	588			Yes	River Birupa						
1513	Tangi-Choudwar	Govindpur	Ganeswarpur	107	560			Yes	River Birupa						
1514	Tangi-Choudwar		Govindpur	262	1482			Yes	River Birupa						
1515	Tangi-Choudwar	Indranipatana	Chasapada	372	1877			Yes	River Mahanadi						
1516	Tangi-Choudwar	Harianta	Tantira	140	751			Yes	River Birupa						
1517	Tangi-Choudwar		Alana	26	198			Yes	River Birupa						
1518	Tangi-Choudwar	Agrahat	Kujibara	204	1020		Yes(Philin)								
1519	Tangi-Choudwar	Agrahat	Jajbhairab	449	2104		Yes(Philin)								
1520	Tangi-Choudwar	Agrahat	Agrahat	784	4014		Yes(Philin)								
1521	Tangi-Choudwar	Agrahat	Angarajodi	101	505		Yes(Philin)								
1522	Tangi-Choudwar	Agrahat	Purohitpur	67	317		Yes(Philin)								
1523	Tangi-Choudwar	Agrahat	Mangalapur	38	218		Yes(Philin)								
1524	Tangi-Choudwar	Agrahat	Palasia	57	274		Yes(Philin)								
1525	Tangi-Choudwar	Bhatimunda	Bhatimunda	618	3214		Yes(Philin)								
1526	Tangi-Choudwar	Bhatimunda	Ganraba	282	1278		Yes(Philin)								
1527	Tangi-Choudwar	Bhatimunda	Saranga	373	1954		Yes(Philin)								
1528	Tangi-Choudwar	Badasamantarapur	Badasamantarapur	470	2421		Yes(Philin)								
1529	Tangi-Choudwar	Badasamantarapur	Sardarkharida	125	617		Yes(Philin)								
1530	Tangi-Choudwar	Badasamantarapur	Badapadagaon	387	1962		Yes(Philin)								

1531	Tangi-Choudwar	Garudagaon	Kusapada	135	650		Yes(Philin)										
1532	Tangi-Choudwar	Garudagaon	Sapanpur	207	1005		Yes(Philin)										
1533	Tangi-Choudwar	Garudagaon	Kanpur	233	1018		Yes(Philin)										
1534	Tangi-Choudwar	Garudagaon	Haladibasanta	272	1421		Yes(Philin)										
1535	Tangi-Choudwar	Garudagaon	Garudagaon	220	1120		Yes(Philin)										
1536	Tangi-Choudwar	Garudagaon	Biswali	59	373		Yes(Philin)										
1537	Tangi-Choudwar	Garudagaon	Patalsingda	65	242		Yes(Philin)										
1538	Tangi-Choudwar	Govindpur	Sanadevil	85	363		Yes(Philin)										
1539	Tangi-Choudwar	Govindpur	Badadevil	338	1459		Yes(Philin)										
1540	Tangi-Choudwar	Govindpur	Magura Dhanmandal	557	2430		Yes(Philin)										
1541	Tangi-Choudwar	Govindpur	Gokulpur	498	2396		Yes(Philin)										
1542	Tangi-Choudwar	Govindpur	Govindpur	379	1873		Yes(Philin)										
1543	Tangi-Choudwar	Govindpur	Ganeswarpur	123	549		Yes(Philin)										
1544	Tangi-Choudwar	Govindpur	Rudrapur	350	1555		Yes(Philin)										
1545	Tangi-Choudwar	Harianta	Harianta	256	1196		Yes(Philin)										
1546	Tangi-Choudwar	Harianta	Sardola	185	850		Yes(Philin)										
1547	Tangi-Choudwar	Harianta	Deulchua	141	704		Yes(Philin)										
1548	Tangi-Choudwar	Harianta	Alana	35	176		Yes(Philin)										
1549	Tangi-Choudwar	Harianta	Taroto	110	584		Yes(Philin)										
1550	Tangi-Choudwar	Harianta	Chatilo	67	318		Yes(Philin)										
1551	Tangi-Choudwar	Harianta	Tiranpada	37	171		Yes(Philin)										

1552	Tangi-Choudwar	Harianta	Tantira	140	729		Yes(Philin)										
1553	Tangi-Choudwar	Harianta	Bramhanbhoga	69	330		Yes(Philin)										
1554	Tangi-Choudwar	Kanheipur	Kanheipur	917	4611		Yes(Philin)										
1555	Tangi-Choudwar	Kanheipur	Anjua	72	323		Yes(Philin)										
1556	Tangi-Choudwar	Kanheipur	Teliapada	96	514		Yes(Philin)										
1557	Tangi-Choudwar	Kanheipur	Barapada	135	585		Yes(Philin)										
1558	Tangi-Choudwar	Kanheipur	Chintamanipur	215	1020		Yes(Philin)										
1559	Tangi-Choudwar	Kanheipur	Naranpur	101	449		Yes(Philin)										
1560	Tangi-Choudwar	Kanheipur	Kanmira	101	563		Yes(Philin)										
1561	Tangi-Choudwar	Jaripada	Rasikanagar	112	643		Yes(Philin)										
1562	Tangi-Choudwar	Jaripada	Jaripada	486	2259		Yes(Philin)										
1563	Tangi-Choudwar	Jaripada	Biswanathpur	107	466		Yes(Philin)										
1564	Tangi-Choudwar	Jaripada	Narsinghpur	82	340		Yes(Philin)										
1565	Tangi-Choudwar	Jaripada	Kani	169	841		Yes(Philin)										
1566	Tangi-Choudwar	Jaripada	Nausadipur	37	156		Yes(Philin)										
1567	Tangi-Choudwar	Jaripada	Tikara	202	1021		Yes(Philin)										
1568	Tangi-Choudwar	Jaripada	Paiguan	140	630		Yes(Philin)										
1569	Tangi-Choudwar	Jaripada	Santarapur	107	463		Yes(Philin)										
1570	Tangi-Choudwar	Safa	Birachintamanipur	160	711		Yes(Philin)										
1571	Tangi-Choudwar	Safa	Safa	675	3262		Yes(Philin)										
1572	Tangi-Choudwar	Safa	Abhayapur	176	776		Yes(Philin)										

1573	Tangi-Choudwar	Safa	Karanji	672	3220	Yes(Philin)											
1574	Tangi-Choudwar	Safa	Suanri	138	627	Yes(Philin)											
1575	Tangi-Choudwar	Napanga	Banika	67	333	Yes(Philin)											
1576	Tangi-Choudwar	Napanga	Palasa	85	424	Yes(Philin)											
1577	Tangi-Choudwar	Napanga	Hatsisua	59	316	Yes(Philin)											
1578	Tangi-Choudwar	Napanga	Kesharpur	202	857	Yes(Philin)											
1579	Tangi-Choudwar	Napanga	Narapada	128	665	Yes(Philin)											
1580	Tangi-Choudwar	Napanga	Biol	248	1349	Yes(Philin)											
1581	Tangi-Choudwar	Kakhadi	Kakhadi	559	2737	Yes(Philin)											
1582	Tangi-Choudwar	Kakhadi	Mahalpada	402	1938	Yes(Philin)											
1583	Tangi-Choudwar	Kakhadi	Gopinathpada	52	214	Yes(Philin)											
1584	Tangi-Choudwar	Kakhadi	Bidyadharpur	242	1232	Yes(Philin)											
1585	Tangi-Choudwar	Salagaon	Salagaon	523	2561	Yes(Philin)											
1586	Tangi-Choudwar	Salagaon	Chhatabara	73	448	Yes(Philin)											
1587	Tangi-Choudwar	Salagaon	Nelia	156	820	Yes(Philin)											
1588	Tangi-Choudwar	Salagaon	Guali	67	343	Yes(Philin)											
1589	Tangi-Choudwar	Salagaon	Domodarpur	33	149	Yes(Philin)											
1590	Tangi-Choudwar	Salagaon	Ramachandrapur	44	246	Yes(Philin)											
1591	Tangi-Choudwar	Salagaon	Jaypur	130	642	Yes(Philin)											
1592	Tangi-Choudwar	Salagaon	Beguniadiha	77	353	Yes(Philin)											
1593	Tangi-Choudwar	Salagaon	Madhapur	152	771	Yes(Philin)											



1594	Tangi-Choudwar	Salagaon	Kumbhei	83	422	Yes(Philin)											
1595	Tangi-Choudwar	Salagaon	Bamburi	264	1248	Yes(Philin)											
1596	Tangi-Choudwar	Salagaon	Padhania	117	581	Yes(Philin)											
1597	Tangi-Choudwar	Nakhara	Badachancho	208	1020	Yes(Philin)											
1598	Tangi-Choudwar	Nakhara	Sanachancho	140	721	Yes(Philin)											
1599	Tangi-Choudwar	Nakhara	Alarpur	350	1587	Yes(Philin)											
1600	Tangi-Choudwar	Nakhara	Nirgundi	40	228	Yes(Philin)											
1601	Tangi-Choudwar	Kotsahi	Hadua	97	453	Yes(Philin)											
1602	Tangi-Choudwar	Kotsahi	Ramagarh	941	4545	Yes(Philin)											
1603	Tangi-Choudwar	Kotsahi	Kotasahi	363	1762	Yes(Philin)											
1604	Tangi-Choudwar	Kotsahi	Kandarkana	160	823	Yes(Philin)											
1605	Tangi-Choudwar	Kotsahi	Jakna	63	304	Yes(Philin)											
1606	Tangi-Choudwar	Kotsahi	Kairapari	199	1012	Yes(Philin)											
1607	Tangi-Choudwar	Kayalpada	Nuapatana	358	1611	Yes(Philin)											
1608	Tangi-Choudwar	Kayalpada	Similhand	712	3494	Yes(Philin)											
1609	Tangi-Choudwar	Kayalpada	Kayalpada	326	1544	Yes(Philin)											
1610	Tangi-Choudwar	Berahmpur	Berahmpur	494	2235	Yes(Philin)											
1611	Tangi-Choudwar	Berahmpur	Jemadeipur	248	1197	Yes(Philin)											
1612	Tangi-Choudwar	Berahmpur	Kamanga	112	580	Yes(Philin)											
1613	Tangi-Choudwar	Berahmpur	Kanjia	96	437	Yes(Philin)											
1614	Tangi-Choudwar	Indranipatana	Chasapad	375	1816	Yes(Philin)											

1615	Tangi-Choudwar	Indranipatana	Indranipatana	189	963		Yes(Philin)										
1616	Tangi-Choudwar	Indranipatana	Bandal	434	2216		Yes(Philin)										
1617	Tangi-Choudwar	Indranipatana	Banipada	736	3676		Yes(Philin)										
1618	Tangi-Choudwar	Mangarajpur	Mangarajpur	326	1526		Yes(Philin)										
1619	Tangi-Choudwar	Mangarajpur	Kochilanuagaon	338	1550		Yes(Philin)										
1620	Tangi-Choudwar	Mangarajpur	Raghunathprasad	40	172		Yes(Philin)										
1621	Tangi-Choudwar	Uchapada	Mania	449	2125		Yes(Philin)										
1622	Tangi-Choudwar	Uchapada	Uchapada	168	702		Yes(Philin)										
1623	Tangi-Choudwar	Uchapada	Damaka	245	1239		Yes(Philin)										
1624	Tangi-Choudwar	Uchapada	Ghasisantapur	64	271		Yes(Philin)										
1625	Tangi-Choudwar	Uchapada	Kadei	308	1420		Yes(Philin)										
1626	Tangi-Choudwar	Uchapada	Bainchua	187	946		Yes(Philin)										
1627	Tangi-Choudwar	Uchapada	Rajakana	60	275		Yes(Philin)										
1628	Tangi-Choudwar	Uchapada	Beruan	155	693		Yes(Philin)										
1629	Tangi-Choudwar	Uchapada	Narendrapur	108	485		Yes(Philin)										
1630	Tangi-Choudwar	Sankarpur	Mahisalanda	226	1090		Yes(Philin)										
1631	Tangi-Choudwar	Sankarpur	Sankarpur	866	4441		Yes(Philin)										
1632	Tangi-Choudwar	Sankarpur	Machapangi(Gahanda)	221	1041		Yes(Philin)										
1633	Tangi-Choudwar	Sankarpur	Ambilijhari	150	684		Yes(Philin)										
1634	Tangi-Choudwar	Kakhadi	Gopinathpada	41	214				Yes	River Mahanadi							
1635	Tangi-Choudwar		Mahalpada	345	1763				Yes	River Mahanadi							

1636	Tangi-Choudwar		Kakhadi	434	2737			Yes	River Mahanadi					
1637	Tangi-Choudwar		Bidyadharpur	221	1232			Yes	River Mahanadi					
1638	Tangi-Choudwar	Kayalpada	Similahand	631	3494			Yes	River Mahanadi					
1639	Tangi-Choudwar		Kayalpada	233	1350			Yes	River Mahanadi					
1640	Tangi-Choudwar	Jaripada	Astapari(Muslim sahi)	8	42			Yes	River Birupa					
1641	Tangi-Choudwar		Sanalaekampur	32	181			Yes	River Birupa					
1642	Tangi-Choudwar		Jaripada(Nalikul)	63	323			Yes	River Birupa					
1643	Tangi-Choudwar	Govindpur	Ganeswarpur(Muslim sahi)	51	270			Yes	River Birupa					
1644	Tangi-Choudwar	Indranipatana	Chasapada	372	1877			Yes	River Mahanadi					
1645	Tigiria	<b>PURUNA TIGIRIA</b>	<b>PURUNA TIGIRIA</b>		3580						Yes	205.03	1	
1646	Tigiria		<b>PAIKIANARA</b>		1842						Yes	187.93		
1647	Tigiria		<b>CHASANARA</b>		735						Yes	108.07		
1648	Tigiria	<b>JEMADEIPUR</b>	<b>JEMADEIPUR</b>		3473						Yes	1.88		
1649	Tigiria		<b>PANKAL</b>		1324						Yes	84.42		
1650	Tigiria		<b>BASUDEIPUR</b>		966						Yes	62.62		
1651	Tigiria		<b>BANAMALIPUR</b>		1117						Yes	53.53		
1652	Tigiria	<b>BINDHANIMA</b>	<b>BIRIPUT</b>		910						Yes	79.79		
1653	Tigiria		<b>GODARABANDHA</b>		360						Yes	25.25		
1654	Tigiria		<b>BALIPUT</b>		1052						Yes	22.11		
1655	Tigiria		<b>BANESWARPADA</b>		532						Yes	15.15		
1656	Tigiria		<b>BINDHANIMA</b>		5150						Yes	219.17		
1657	Tigiria	<b>NUAPATANA</b>	<b>VEJIA</b>		1009						Yes	379.76		
1658	Tigiria		<b>GOKARNAKHAL</b>		544						Yes	24.12		
1659	Tigiria		<b>BHOGADA</b>		775						Yes	63.63		
1660	Tigiria		<b>BELANTA</b>		691						Yes	48.49		
1661	Tigiria		<b>NUAPATANA</b>		8055						Yes	1.00		

1662	Tigiria	<b>NIZIGARH</b>	<b>KARADAPALI</b>	833						Yes	135.34		
1663	Tigiria		<b>G.SASAN</b>	1027						Yes	57.28		
1664	Tigiria		<b>NIZIGARH</b>		3944						Yes	82.82	
1665	Tigiria	<b>PANCHAGAN</b>	<b>PANCHAGAN</b>	5199						Yes	339.36		
1666	Tigiria		<b>SOMPADA</b>	2210						Yes	123.22		
1667	Tigiria		<b>SESHAGAN</b>	201						Yes	44.44		
1668	Tigiria		<b>HARIHARPUR</b>	U.I						Yes	12.12		
1669	Tigiria		<b>BADABUIN BAHARBILA</b>	582						Yes	121.10		
1670	Tigiria		<b>MAHULDHIP</b>	566						Yes	62.62		
1671	Tigiria		<b>RAMACHANDRAPUR</b>	U.I						Yes	13.13		
1672	Tigiria		<b>KUMBHIPUT ,</b>	929						Yes	103.02		
1673	Tigiria		<b>SUDARSANPUR</b>	438						Yes	38.38		
1674	Tigiria		<b>BADANAUPUT</b>	<b>NANDAPUR</b>	485						Yes	38.38	
1675	Tigiria	<b>BISHNUPUR</b>		1131						Yes	92.92		
1676	Tigiria	<b>KHANDAHATA</b>		950						Yes	86.86		
1677	Tigiria	<b>HATAMAL</b>		1282						Yes	47.47		
1678	Tigiria	<b>SAMPUR</b>		185						Yes	22.22		
1679	Tigiria	<b>BAULANGA</b>		1140						Yes	52.52		
1680	Tigiria	<b>BADANAUPUT</b>		1286						Yes	85.85		
1681	Tigiria	<b>SALIJANGA</b>		536						Yes	40.40		
1682	Tigiria	<b>SUNTHIPALA</b>	1400						Yes	46.46			
1683	Tigiria	<b>ACHALKOTE</b>	<b>HARIDAPASI</b>	2307						Yes	150.49		
1684	Tigiria		<b>ACHALAKOTE</b>	3604						Yes	315.57		
1685	Tigiria	<b>GADADHARPUR</b>	<b>GADADHARPUR</b>	1834						Yes	99.99		
1686	Tigiria		<b>KOILIKANYA</b>	547						Yes	40.20		
1687	Tigiria		<b>KALIBIRI</b>	1814						Yes	11.11		
1688	Tigiria		<b>RAGHURAMPUR</b>	635						Yes	49.49		
1689	Tigiria		<b>SANANAUPUT</b>	463						Yes	29.14		
1690	Tigiria		<b>KANTHIPUR</b>	407						Yes	25.65		
1691	Tigiria		<b>HARISARANPUR</b>	698						Yes	33.33		

1692	Tigiria		MANAPUR		1307						Yes	70.35		
1693	Tigiria		VIRUDA		2452						Yes	389.86		
1694	Tigiria	VIRUDA	GODIJHARIA		2104						Yes	3.03		
1695	Tigiria		PURUNA TIGIRIA		3580									
1696	Tigiria		PAIKIANARA		1842									
1697	Tigiria	PURUNA TIGIRIA	CHASANARA		735				Yes	due to back water flow from the river Mahanadi				
1698	Tigiria		JEMADEIPUR		3473									
1699	Tigiria		PANKAL		1324									
1700	Tigiria		BASUDEIPUR		966									
1701	Tigiria	JEMADEIPUR	BANAMALIPUR		1117									
1702	Tigiria		BIRIPUT		910									
1703	Tigiria		GODARABANDHA		360									
1704	Tigiria		BALIPUT		1052									
1705	Tigiria		BANESWARPADA		532									
1706	Tigiria	BINDHANIMA	BINDHANIMA		5150									
1707	Tigiria		VEJIA		1009									
1708	Tigiria		GOKARNAKHAL		544									
1709	Tigiria		BHOGADA		775									
1710	Tigiria		BELANTA		691									
1711	Tigiria	NUAPATANA	NUAPATNA		8055									
1712	Tigiria		KARADAPALI		833									
1713	Tigiria		G.SASAN		1027									
1714	Tigiria	NIZIGARH	NIZIGARH		3944									
1715	Tigiria		PANCHAGAN		5199									
1716	Tigiria		SOMPADA		2210									
1717	Tigiria		SESHAGAN		201									
1718	Tigiria	PANCHAGAN	HARIHARPUR		U.I									

1719	Tigiria		<b>BADABUIN BAHARBILA</b>		582														
1720	Tigiria		<b>MAHULDHIP</b>		566														
1721	Tigiria		<b>RAMACHANDRAPUR</b>		U.I														
1722	Tigiria		<b>KUMBHIPUT ,</b>		929														
1723	Tigiria		<b>SUDARSANPUR</b>		438														
1724	Tigiria	<b>BADANAUPUT</b>	<b>NANDAPUR</b>		485				Yes										
1725	Tigiria		<b>BISHNUPUR</b>		1131				Yes										
1726	Tigiria		<b>KHANDAHATA</b>		950				Yes										
1727	Tigiria		<b>HATAMAL</b>		1282				Yes										
1728	Tigiria		<b>SAMPUR</b>		185				Yes										
1729	Tigiria		<b>BAULANGA</b>		1140				Yes										
1730	Tigiria		<b>BADANAUPUT</b>		1286				Yes										
1731	Tigiria		<b>SALIJANGA</b>		536				Yes										
1732	Tigiria		<b>SUNTHIPALA</b>		1400														
1733	Tigiria		<b>ACHALKOTE</b>	<b>HARIDAPASI</b>		2307													
1734	Tigiria	<b>ACHALAKOTE</b>			3604														
1735	Tigiria	<b>GADADHARPUR</b>	<b>GADADHARPUR</b>		1834				Yes										
1736	Tigiria		<b>KOILIKANYA</b>		547				Yes										
1737	Tigiria		<b>KALIBIRI</b>		1814				Yes										
1738	Tigiria		<b>RAGHURAMPUR</b>		635				Yes										
1739	Tigiria		<b>SANANAUPUT</b>		463				Yes										
1740	Tigiria		<b>KANTHIPUR</b>		407				Yes										
1741	Tigiria		<b>HARISARANPUR</b>		698				Yes										
1742	Tigiria		<b>MANAPUR</b>		1307				Yes										
1743	Tigiria	<b>VIRUDA</b>	<b>VIRUDA</b>		2452														
1744	Tigiria		<b>GODIJHARIA</b>		2104														
1745	Tigiria	<b>PURUNA TIGIRIA</b>	<b>PURUNA TIGIRIA</b>		3580		Yes											Yes	2
1746	Tigiria		<b>PAIKIANARA</b>		1842		Yes												
1747	Tigiria		<b>CHASANARA</b>		735		Yes												
1748	Tigiria	<b>JEMADEIPUR</b>	<b>JEMADEIPUR</b>		3473		Yes												

1749	Tigiria		<b>PANKAL</b>		1324		Yes											
1750	Tigiria		<b>BASUDEIPUR</b>		966		Yes											
1751	Tigiria		<b>BANAMALIPUR</b>		1117		Yes											
1752	Tigiria	<b>BINDHANIMA</b>	<b>BIRIPUT</b>		910		Yes											
1753	Tigiria		<b>GODARABANDHA</b>		360		Yes											
1754	Tigiria		<b>BALIPUT</b>		1052		Yes											
1755	Tigiria		<b>BANESWARPADA</b>		532		Yes											
1756	Tigiria		<b>BINDHANIMA</b>		5150		Yes											
1757	Tigiria		<b>NUAPATANA</b>	<b>VEJIA</b>		1009		Yes										
1758	Tigiria			<b>GOKARNAKHAL</b>		544		Yes										
1759	Tigiria	<b>BHOGADA</b>			775		Yes											
1760	Tigiria	<b>BELANTA</b>			691		Yes											
1761	Tigiria	<b>NUAPATNA</b>			8055		Yes											
1762	Tigiria	<b>NIZIGARH</b>		<b>KARADAPALI</b>		833		Yes										
1763	Tigiria		<b>G.SASAN</b>		1027		Yes											
1764	Tigiria		<b>NIZIGARH</b>		3944		Yes											
1765	Tigiria		<b>PANCHAGAN</b>	<b>PANCHAGAN</b>		5199		Yes										
1766	Tigiria	<b>SOMPADA</b>			2210		Yes											
1767	Tigiria	<b>SESHAGAN</b>			201		Yes											
1768	Tigiria	<b>HARIHARPUR</b>			U.I		Yes											
1769	Tigiria	<b>BADABUIN BAHARBILA</b>			582		Yes											
1770	Tigiria	<b>MAHULDHIP</b>			566		Yes											
1771	Tigiria	<b>RAMACHANDRAPUR</b>			U.I		Yes											
1772	Tigiria	<b>KUMBHIPUT ,</b>			929		Yes											
1773	Tigiria	<b>SUDARSANPUR</b>			438		Yes											
1774	Tigiria	<b>BADANAUPUT</b>		<b>NANDAPUR</b>		485		Yes										
1775	Tigiria		<b>BISHNUPUR</b>		1131		Yes											
1776	Tigiria		<b>KHANDAHATA</b>		950		Yes											
1777	Tigiria		<b>HATAMAL</b>		1282		Yes											
1778	Tigiria		<b>SAMPUR</b>		185		Yes											

1779	Tigiria		<b>BAULANGA</b>		1140		Yes											
1780	Tigiria		<b>BADANAUPUT</b>		1286		Yes											
1781	Tigiria		<b>SALIJANGA</b>		536		Yes											
1782	Tigiria		<b>SUNTHIPALA</b>		1400		Yes											
1783	Tigiria	<b>ACHALKOTE</b>	<b>HARIDAPASI</b>		2307		Yes											
1784	Tigiria		<b>ACHALAKOTE</b>		3604		Yes											
1785	Tigiria	<b>GADADHARPUR</b>	<b>GADADHARPUR</b>		1834		Yes											
1786	Tigiria		<b>KOILIKANYA</b>		547		Yes											
1787	Tigiria		<b>KALIBIRI</b>		1814		Yes											
1788	Tigiria		<b>RAGHURAMPUR</b>		635		Yes											
1789	Tigiria		<b>SANANAUPUT</b>		463		Yes											
1790	Tigiria		<b>KANTHIPUR</b>		407		Yes											
1791	Tigiria		<b>HARISARANPUR</b>		698		Yes											
1792	Tigiria	<b>VIRUDA</b>	<b>MANAPUR</b>		1307		Yes											
1793	Tigiria		<b>VIRUDA</b>		2452		Yes											
1794	Tigiria		<b>GODIJHARIA</b>		2104		Yes											
1795	Tigiria	<b>PURUNA TIGIRIA</b>	<b>PURUNA TIGIRIA</b>		3580													
1796	Tigiria		<b>PAIKIANARA</b>		1842													
1797	Tigiria	<b>PURUNA TIGIRIA</b>	<b>CHASANARA</b>		735			Yes	due to back water flow from the river Mahanadi									
1798	Tigiria	<b>JEMADEIPUR</b>	<b>JEMADEIPUR</b>		3473													
1799	Tigiria		<b>PANKAL</b>		1324													
1800	Tigiria		<b>BASUDEIPUR</b>		966													
1801	Tigiria		<b>BANAMALIPUR</b>		1117													
1802	Tigiria	<b>BINDHANIMA</b>	<b>BIRIPUT</b>		910													
1803	Tigiria		<b>GODARABANDHA</b>		360													
1804	Tigiria		<b>BALIPUT</b>		1052													
1805	Tigiria		<b>BANESWARPADA</b>		532													



1806	Tigiria		<b>BINDHANIMA</b>		5150														
1807	Tigiria	<b>NUAPATANA</b>	<b>VEJIA</b>		1009														
1808	Tigiria		<b>GOKARNAKHAL</b>		544														
1809	Tigiria		<b>BHOGADA</b>		775														
1810	Tigiria		<b>BELANTA</b>		691														
1811	Tigiria		<b>NUAPATNA</b>		8055														
1812	Tigiria		<b>NIZIGARH</b>	<b>KARADAPALI</b>		833													
1813	Tigiria	<b>G.SASAN</b>			1027														
1814	Tigiria	<b>NIZIGARH</b>			3944														
1815	Tigiria	<b>PANCHAGAN</b>	<b>PANCHAGAN</b>		5199														
1816	Tigiria		<b>SOMPADA</b>		2210														
1817	Tigiria		<b>SESHAGAN</b>		201														
1818	Tigiria		<b>HARIHARPUR</b>		U.I														
1819	Tigiria		<b>BADABUIN BAHARBILA</b>		582														
1820	Tigiria		<b>MAHULDHIP</b>		566														
1821	Tigiria		<b>RAMACHANDRAPUR</b>		U.I														
1822	Tigiria		<b>KUMBHIPUT ,</b>		929														
1823	Tigiria		<b>SUDARSANPUR</b>		438														
1824	Tigiria		<b>BADANAUPUT</b>	<b>NANDAPUR</b>		485					Yes								
1825	Tigiria	<b>BISHNUPUR</b>			1131						Yes								
1826	Tigiria	<b>KHANDAHATA</b>			950						Yes								
1827	Tigiria	<b>HATAMAL</b>			1282						Yes								
1828	Tigiria	<b>SAMPUR</b>			185						Yes								
1829	Tigiria	<b>BAULANGA</b>			1140						Yes								
1830	Tigiria	<b>BADANAUPUT</b>			1286						Yes								
1831	Tigiria	<b>SALIJANGA</b>			536						Yes								
1832	Tigiria	<b>ACHALKOTE</b>	<b>SUNTHIPALA</b>		1400														
1833	Tigiria		<b>HARIDAPASI</b>		2307														
1834	Tigiria	<b>ACHALAKOTE</b>		3604															
1835	Tigiria	<b>GADADHARPUR</b>	<b>GADADHARPUR</b>		1834					Yes									

1836	Tigiria		KOILIKANYA	547				Yes								
1837	Tigiria		KALIBIRI	1814				Yes								
1838	Tigiria		RAGHURAMPUR	635				Yes								
1839	Tigiria		SANANAUPUT	463				Yes								
1840	Tigiria		KANTHIPUR	407				Yes								
1841	Tigiria		HARISARANPUR	698				Yes								
1842	Tigiria		MANAPUR	1307				Yes								
1843	Tigiria		VIRUDA	2452												
1844	Tigiria	VIRUDA	GODIJHARIA	2104												
1845	Tigiria		PURUNA TIGIRIA	3410											3	
1846	Tigiria		PAKIANARA	1751												
1847	Tigiria	PURUNA TIGIRIA	CHASANARA	702				Yes	due to over flow from the river Mahanadi							
1848	Tigiria		JEMADEIPUR	3379												
1849	Tigiria		PANKAL	1224												
1850	Tigiria		BASUDEIPUR	901												
1851	Tigiria	JEMADEIPUR	BANAMALIPUR	1053												
1852	Tigiria		BIRIPUT	851												
1853	Tigiria		GODARABANDHA	310												
1854	Tigiria		BALIPUT	980												
1855	Tigiria		BANESWARPADA	490												
1856	Tigiria	BINDHANIMA	BINDHANIMA	5013												
1857	Tigiria		VEJIA	969												
1858	Tigiria		GOKARNAKHAL	501												
1859	Tigiria		BHOGADA	701												
1860	Tigiria		BELANTA	603												
1861	Tigiria	NUAPATANA	NUAPATNA	7802												
1862	Tigiria	NIZIGARH	KARADAPALI	745												

1863	Tigiria		G.SASAN	8028														
1864	Tigiria		NIZIGARH	3005														
1865	Tigiria	PANCHAGAN	PANCHAGAN	5004														
1866	Tigiria		SOMPADA	2001														
1867	Tigiria		SESHAGAN	181														
1868	Tigiria		HARIHARPUR	U.I														
1869	Tigiria		BADABUIN BAHARBILA	508														
1870	Tigiria		MAHULDHIP	491														
1871	Tigiria		RAMACHANDRAPUR	U.I														
1872	Tigiria		KUMBHIPUT ,	881														
1873	Tigiria		SUDARSANPUR	389														
1874	Tigiria		NANDAPUR	406					Yes									
1875	Tigiria		BISHNUPUR	1095					Yes									
1876	Tigiria	KHANDAHATA	907					Yes										
1877	Tigiria	HATAMAL	1165					Yes										
1878	Tigiria	SAMPUR	123					Yes										
1879	Tigiria	BAULANGA	1104					Yes										
1880	Tigiria	BADANAUPUT	1178					Yes										
1881	Tigiria	SALIJANGA	486					Yes										
1882	Tigiria	SUNTHIPALA	1302					Yes										
1883	Tigiria	ACHALKOTE	HARIDAPASI	2201														
1884	Tigiria		ACHALAKOTE	3508														
1885	Tigiria	GADADHARPUR	GADADHARPUR	1834				Yes										
1886	Tigiria		KOILIKANYA	506				Yes										
1887	Tigiria		KALIBIRI	1723				Yes										
1888	Tigiria		RAGHURAMPUR	587				Yes										
1889	Tigiria		SANANAUPUT	407				Yes										
1890	Tigiria		KANTHIPUR	309				Yes										
1891	Tigiria		HARISARANPUR	631				Yes										
1892	Tigiria		MANAPUR	1209														

1893	Tigiria		<b>VIRUDA</b>		2376										
1894	Tigiria	<b>VIRUDA</b>	<b>GODIJHARIA</b>		2013										

[ The list of villages vulnerable to different disasters to be maintained in Excel Format and to be uploaded with the volume II of the DDMP in the district portal]

Table No. 3.3 : List of **Hospitals/ Health Centers** Exposed to Cyclone:

S.I. No.	Name & Location of the Hospital/Health Centre	No of Beds	Gram Panchayat Name	Block Name
1	Maniabandha (CHC)	30	Maniabandha	Badamba
2	Area Hospital, Baramba	30	Barambagarh	Badamba
3	CHC,Niali	20	Niali	Niali
4	Health Centre of Kasarda	2	Kasarda	Niali
5	Health Centre of Krushnaprasad	2	Krushnaprasad	Niali
6	Health Centre of Pahanga	2	Pahanga	Niali
7	Health Centre of Badaro	2	Kapasi	Niali
8	Nagashpur Sub centre	Nil	Nagapur	Nischintakoili
9	Handibhanga Sub centre	Nil	Kerilo	Nischintakoili
10	Homiopathic Dispensary	Nil	Utterkul	Nischintakoili
11	Santpur Sub centre	Nil	Santpur	Nischintakoili
12	Asureswar Sub centre	Nil	Asureswar	Nischintakoili
13	Salipur,CHC	12	Balisahi	Salipur
14	Rameswar PHC	10	Chandradeipur	Salipur
15	MalasasanPHC	9	Barigol	Salipur

Table No.3. 4 : List of **Schools/ AWC** exposed to Cyclone:

S.I. No.	Name & Location of the School	Gram Panchayat Name	Block Name
1	Khandabandha Pry. School	Khuntakata	Baramba
2	Khamarasahi Project Pry. School	Gadapokhari	Baramba
3	Diniary P. H.S	Diniary	Baramba
4	SANAMUNDALI, UPS	MUNDALI	BARANGA
5	MUNDALI NODAL SCHOOL	MUNDALI	BARANGA
6	KALYAINAGAR PS	MUNDALI	BARANGA

7	NARANPUR UPS	BELAGACHHIA	BARANGA
8	BELAGACHHIA	BELAGACHHIA	BARANGA
9	DADHAPATNA,UPS	DADHATNA	BARANGA
10	PANCHUPAL UPS	DADHATNA	BARANGA
11	MADHUSUDAN PUR,UPS	DADHATNA	BARANGA
12	CHANDIPRASAD ,UPS	MADHUPUR	BARANGA
13	TRISULIA ,PS	KUNEHIPADA	BARANGA
14	MUNDAMUHAN UPS	KUNEHIPADA	BARANGA
15	MUNDAMUHAN SEVA ASARMA	KUNEHIPADA	BARANGA
16	BRAHMANIGAON , PS	KUNEHIPADA	BARANGA
17	Bhagabanpur pry	Tilakana	Nischintakoili
18	Daudpur High school	Daudpur	Nischintakoili
19	Nagashpur pry	Nagashpur	Nischintakoili
20	All AWC/School are exposed to cyclone		Tangi-Choudwar

Table No. 3.5 : **Roads** exposed to **Cyclone** (Storm Surge)

S.I. No.	Road exposed to cyclone(Storm)		Road Type	Length in K.M	Block Name
	From	To			
1	Village	School	Kachha	0.50 mtr.	Baramba
2	Main Road	School	Kachha	100 mtr.	Baramba
3	Belpada	School	Kachha	200 mtr.	Baramba
4	Kendupatna	Mahammadpur	Earthen road converted CC	10	Nkoili

5	Jairampur	Sirlo	Earthen road converted CC	13	Nkoili
---	-----------	-------	------------------------------	----	--------

Table No. 3.6 : List of **Hospitals/ Health Centers** Exposed to Tsunami:

Not applicable to Cuttack District

Table No. 3.7 : List of **Schools/AWC** exposed to Tsunami:

Not applicable to Cuttack District

Table No. 3.8 : **Roads** exposed to **Tsunami**

Not applicable to Cuttack District

Table No. 3.9 : List of **Hospitals/ Health Centers** Exposed to Flood:

Sl. No.	Name & Location of the Hospital/ Health Center	No. of Beds	Gram Panchayat Name	Block Name	Flood Causing Agent
1	Maniabandha (CHC)	30	Maniabandha	Badamba	Mahanadi
2	Area Hospital, Baramba	30	Barambagarh	Badamba	Mahanadi
3	Kasarda PHC (N)	0	Kasarda	Niali	Overflow of flood in Prachi River
4	Salipur,CHC	12	Sudhukhanda	Salipur	River Mahanadi
5	Rameswar PHC	10	Balisahi	Salipur	River Chitrotpala
6	MalasasanPHC	9	Narda	Salipur	River Birupa

Table No. 3.10: List of **Schools/ AWC** exposed to **Flood**:

Sl No	List of Schools/AWC exposed to Flood	Gram Panchayat Name	Block Name	Flood Causing Agent
1	Khandabandha Pry. School	Khuntakata	Baramba	Mahanadi
2	Khamarasahi Project Pry. School	Gadapokhari	Baramba	Mahanadi
3	Diniary P. H.S	Diniary	Baramba	Mahanadi
4	Mahalpada AWC-I	Kakhadi	Tangi-Choudwar	Mahanadi River
5	Kakhadi AWC-II	Kakhadi	Tangi-Choudwar	Mahanadi River
6	Kaptabari AWC	Kakhadi	Tangi-Choudwar	Mahanadi River
7	Nalikula AWC	Jaripada	Tangi-Choudwar	Birupa River

Table No.3. 11 : **Roads** exposed to **Flood**

S.I. No.	Road exposed to cyclone(Storm)		Road Type	Length in K.M	Block Name	Flood Causing Agent
	From	To				
1	Village	School	Kachha	0.50 mtr.	Baramba	Mahanadi River
2	Main Road	School	Kachha	100 mtr.	Baramba	Mahanadi River
3	Belpada	School	Kachha	200 mtr.	Baramba	Mahanadi River
4	Tilakana	Narendrapur	Earthen road converted CC	11	Nischintakoili	River Chitrotpala
5	Kendupatna	Mahammadpur	Earthen road converted CC	85	Nischintakoili	River Chitrotpala



Table No. 3.12: List of **Hospitals/ Health Centers** Exposed to Land Slide:

“The information in this regard may be treated as “NIL.

Table No. 3.13: List of **Schools/ AWC** Exposed to Land Slide:

“The information in this regard may be treated as “NIL.

Table No. 3.14 : Hospitals adjacent to Major Industrial Establishment/ Chemical Storage Points.

Sl. No.	Name & Location of the Industry/ Factory/ Chemical Storage Points	Hazardous Chemical used/ Quantity Handle.	Mode of Storage	Name and Location of the Hospital /Health Centre.	Gram Panchayat	Block/Urban
1	M/s. SMV Beverages, At/ P.O- Jagatpur, Dist- Cuttack.	Ammonia 1000 Ltrs.	Horizontal Cylindrical Shell (receiver tank)	Jagatpur UPHC	Ward-49	CMC
2	M/s. Rams Assorted Cold Storage Limited. Telengapintha, Dist- Cuttack.	Ammonia 1670 Ltrs.	Horizontal Cylindrical Shell (receiver tank)	Telengapentha PHC -New	Ward-59	CMC
3	M/s. Health Food Products At/ P.O- Jagatpur, Dist- Cuttack.	Ammonia 300 Ltrs.	Horizontal Cylindrical Shell (receiver tank)	Jagatpur UPHC	Ward-49	CMC
4	M/s. Pragati Milk Product At/P.O- New I.E, Jagatpur, Cuttack.	Ammonia 600 Ltrs.	Horizontal Cylindrical Shell (receiver tank)	Jagatpur UPHC	Ward-49	CMC
5	M/s. Pragati Milk Product At/P.O- Nishintakoili, Cuttack.	Ammonia 400 Ltrs.	Horizontal Cylindrical Shell (receive tank)	Nischintakioli PHC	Nischintakoili	Nischintakoili
6	M/s. Co- Opeative Cold Storage, At/ P.O- Jagatpur, Cuttack.	Ammonia 500Ltrs.	Horizontal Cylindrical	Jagatpur UPHC	Ward-49	CMC

			Shell (receiver tank)			
7	M/s. Jaiguru Cold Storage At/P.O-Jagatpur, Cuttack.	Ammonia 500 Ltrs.	Horizontal Cylindrical Shell (receiver tank)	Jagatpur UPHC	Ward-49	CMC
8	M/s. Jagannath Cold Storage At/P.O- Nischintakoili, Cuttack.	Ammonia 600 Ltrs.	Horizontal Cylindrical Shell (receiver tank)	Nischintakioli PHC	Nischintakoili	Nischintakoili
9	M/s. Shakti Freezing At/P.o- Salipur Dist- Cuttack.	Ammonia 400 Ltrs.	Horizontal Cylindrical Shell (receiver tank)	Salipur PHC	Salipur	Salipur
10	M/s. Suvochem Industries I.E, Jagatpur, Cuttack.	Chlorine Max. Storage - 8 tonners of capacity 900 ltrs each	Tonner	Jagatpur UPHC	Ward-49	CMC
11	M/s. CosBoard Industries I.E, Cuttack.	Chlorine Max. Storage 6 tonners or capacity 900 ltrs each	Tonner	Jagatpur UPHC	Ward-49	CMC
12	M/s. Rajashree Chlorochem I.E, Jagatpur, Cuttack.	Chlorine Max. Storage - 6 tonners of capacity 900 ltrs each.	Tonner	Jagatpur UPHC	Ward-49	CMC
13	M/s. Paradeep Oxygen, New, I.E, Jagatpur, Cuttack.	Acetylene 150No's of cylinder of capacity 5.5 cubic meter.	Cylinders	Jagatpur UPHC	Ward-49	CMC
14	M/s. Manishree Refractories Madhupatana Ind. State	Producer Gas.		Private Nursing Home, SCB, Medical College, City Hospital	Ward-50	CMC

				Cuttack		
15	M/s. IMFA Ltd., ( Unit-I) At/P.O- Choudwar, Cuttack	LDO, TRANSFORMER OIL, LIQUID OXYGEN		ESI-Hospital, Choudwar / UPHC	Ward No 17	Choudwar Municipality
16	M/s. IMFA Ltd.,(Unit-II) At/P.o- Choudwar, cuttack.	LDO,LIQUID OXYGEN, TRANSFORMER OIL, CO		ESI-Hospital, Choudwar / UPHC	Ward No 17	Choudwar Municipality
17	M/s. IMFA Ltd., ( Unit-III) At/P.O- Choudwar, Cuttack	LDO, HSD, TRANSFORMER OIL, CO,HCL		ESI-Hospital, Choudwar / UPHC	Ward No 17	Choudwar Municipality
18	M/s. Aarti Steels Ltd., At- Ghnatikhal, P.O- Mahakalbasta,	LDO,LIQUID OXYGEN, TRANSFORMER OIL,		Berhampur PHC	Ghantikhola	Athagarh
19	M/s. T.S Alloys Ltd., At- Anantapur, Cuttack.	LDO. TRANSFORMER OIL, HCL, LIQUID OXYGEN		Berhampur PHC	Anantpur	Athagarh
20	M/s. Bhubaneswar Power (P) Ltd., Anantapur, Cuttack.	LDO, TRANSFORMER OIL, HCL		Berhampur PHC	Anantpur	Athagarh

**Table No. 3.15: Schools and AWC adjacent of Major Industrial Establishments/ Chemical Storage Point**

Sl. No.	Name & Location of the Industry/ Factory/ Chemical Storage Points	Name of School/ AWC.	Gram Panchayat	Block
1	M/s. SMV Beverages, At/ P.O- Jagatpur, Dist- Cuttack.	Talabania AWC / Torala AWC – I & II	Ward-49	CMC
2	M/s. Rams Assorted Cold Storage Limited.Tellengapentha, Dist- Cuttack.	Tellengapentha AWC	Ward-59	CMC
3	M/s. Health Food Products At/ P.O- Jagatpur, Dist- Cuttack.	Talabania AWC / Torala AWC – I & II	Ward-49	CMC
4	M/s. Pragati Milk Product At/P.O- New I.E, Jagatpur, Cuttack.	Talabania AWC / Torala AWC – I & II	Ward-49	CMC
5	M/s. Pragati Milk Product At/P.O- Nishintakoili, Cuttack.	Nischintakoili AWC	Nischintakoili	Nischintakoili
6	M/s. Co- Opeative Cold Storage, At/ P.O- Jagatpur, Cuttack.	Talabania AWC / Torala AWC – I & II	Ward-49	CMC
7	M/s. Jaiguru Cold Storage At/P.O-Jagatpur, Cuttack.	Talabania AWC / Torala AWC – I & II	Ward-49	CMC
8	M/s. Jagannath Cold Storage At/P.O- Nischintakoili, Cuttack.	Nischintakoili AWC	Nischintakoili	Nischintakoili
9	M/s. Shakti Freezing At/P.o- Salipur, Cuttack. Dist- Cuttack.	Salipur AWC	Salipur	Salipur
10	M/s. Suvochem Industries I.E, Jagatpur, Cuttack.	Talabania AWC / Torala AWC – I & II	Ward-49	CMC
11	M/s. CosBoard Industries I.E, Cuttack.	Talabania AWC / Torala AWC – I & II	Ward-49	CMC
12	M/s. Rajashree Chlorochem I.E, Jagatpur, Cuttack.	Talabania AWC / Torala AWC – I & II	Ward-49	CMC
13	M/s. Paradeep Oxygen, New, I.E, Jagatpur, Cuttack.	Talabania AWC / Torala AWC – I & II	Ward-49	CMC

14	M/s. Manishree Refractories Madhupatana I State Cuttack	<b>Madhupatana AWC</b>	Ward-50	CMC
15	M/s. IMFA Ltd., ( Unit-I) At/P.O- Choudwar, Cuttack		Ward No 17	Choudwar Municipality
16	M/s. IMFA Ltd.,(Unit-II) At/P.o- Choudwar, cuttack.		Ward No 17	Choudwar Municipality
17	M/s. IMFA Ltd., ( Unit-III) At/P.O- Choudwar, Cuttack		Ward No 17	Choudwar Municipality
18	M/s. Aarti Steels Ltd., At- Ghnatikhal, P.O- Mahakalbasta, Cuttack.	Ghantikhola	Ghantikhola	Athagarh
19	M/s. T.S Alloys Ltd., At- Anantapur, Cuttack.	Anantpur AWC	Anantpur	Athagarh
20	M/s. Bhubaneswar Power (P) Ltd.,. At- Anantapur, Cuttack.	Anantpur AWC	Anantpur	Athagarh

**Table No. 3.16 Village wise details of Population Requiring Special Care**

Sl. No.	Block Name	Gram Panchayat Name	Village Name	Total No. of HHs	Total Population	No. of HHs headed by Women	No. of HHs headed by PWD	Child Population		No. of Persons With Disability (PWD)		No. of Widow	No. of Orphans		No. of Aged Persons (60 and above)		No. of Pregnant and lactating mothers
								0-5 Years	6-14 Years	M	F		M	F	M	F	
1	Athagarh	Tarding	Bailo	144	710	14	0	42	55	8	6	20	0	0	40	33	14
2	Athagarh	Bentapada	Balipada	152	730	20	0	64	111	9	4	29	0	0	56	40	12
3	Athagarh	Bentapada	Bentapada	105	271	20	0	38	59	2	2	23	0	0	36	32	6
4	Athagarh	Bentapada	Bentapada	160	660	5	0	50	89	2	3	31	0	0	34	39	4
5	Athagarh	Bentapada	Bentapada	70	300	15	1	21	69	4	2	14	0	0	12	11	3
6	Athagarh	Dhaipur	Dhaipur	163	867	55	2	60	100	6	2	35	1	0	66	75	5
7	Athagarh	Dhaipur	Dhaipur	82	675	15	2	62	88	3	1	15	0	0	65	60	10

8	Athagarh	Bentapada	Dhanjaypur	256	1016	16	3	77	132	8	7	45	0	0	70	83	6
9	Athagarh	Dhaipur	Gadadharpur	143	638	13	4	45	38	4	0	13	0	0	48	64	14
10	Athagarh	Tarding	Gajaamba	75	338	20	5	24	44	5	5	15	0	0	22	23	5
11	Athagarh	Mahakalabasta	Gourangpur	40	268	4	0	23	24	0	2	4	0	0	11	9	1
12	Athagarh	Bentapada	Hansabhuin	76	368	16	0	32	37	3	3	21	0	0	28	20	10
13	Athagarh	Joranda	Joranda	253	980	34	4	54	102	9	4	34	0	0	69	76	10
14	Athagarh	Joranda	Karikol	235	1165	47	3	68	159	16	12	49	1	0	68	75	22
15	Athagarh	Joranda	Kulagarh	67	293	14	1	35	50	3	1	13	0	0	18	18	5
16	Athagarh	Radhagobindapur	Laxminarayanpur	113	756	19	0	66	32	5	6	17	0	0	30	34	14
17	Athagarh	Joranda	Paikerapur(j)	194	817	31	7	50	107	16	12	31	0	0	48	39	11
18	Athagarh	Radhagobindapur	Radhagobindapur	243	1456	17	4	101	148	7	6	25	0	0	103	115	22

19	Athagarh	Radhagobindapur	Radhagobindapur	204	787	10	2	45	57	5	2	11	0	0	39	20	6
20	Athagarh	Dhaipur	Radhamadhabpur	120	775	9	0	63	55	0	0	16	0	0	21	22	17
21	Athagarh	Radhagobindapur	radhaballavpur	150	945	15	0	73	67	4	3	22	0	0	40	35	11
22	Athagarh	Tarding	Tarding	173	704	20	0	53	88	5	4	16	0	0	50	34	10
23	Athagarh	Tarding	Tarding	200	1088	26	0	54	150	14	6	33	0	0	45	40	11
24	Athagarh	Joranda	Karikol Mini	67	290	2	0	24	38	3	2	10	0	0	18	16	1
25	Athagarh	Bentapada	Manapur Mini	51	272	15	4	23	33	5	4	17	0	0	35	39	3
26	Athagarh	Kandarei	Anantapur	256	1068	40	3	67	28	9	3	51	0	0	39	44	10
27	Athagarh	Radhakishorepur	Belda	87	358	14	2	27	43	3	3	14	0	0	12	10	9
28	Athagarh	Radhakrushnapur	Biluagarh	0	0	0	0	0	0	0	0	0	0	0	0	0	0
29	Athagarh	Kandarei	Dalua	217	899	18	0	76	135	5	6	44	0	0	40	43	6



30	Athagarh	Kandarei	Kandarei	160	751	31	0	54	72	4	1	31	0	0	28	30	15
31	Athagarh	Kandarei	Kansara	92	382	19	6	51	64	4	2	21	0	0	24	21	5
32	Athagarh	Radhakrushnapur	Khanduali	211	905	40	4	89	101	0	2	23	0	0	45	41	8
33	Athagarh	Radhakishorepur	Khamar Nuagaon	223	1221	34	0	1	140	5	2	34	0	0	51	57	14
34	Athagarh	Radhakishorepur	Machhyapur	85	434	14	0	42	56	2	1	15	0	0	14	13	16
35	Athagarh	Kandarei	Mahalaxmipur	90	558	31	2	53	103	6	3	26	0	0	38	34	11
36	Athagarh	Kandarei	Manitri	122	511	28	1	58	67	4	1	37	0	0	32	20	13
37	Athagarh	Kandarei	Nuasahi	85	382	78	0	31	86	1	2	19	0	0	10	21	3
38	Athagarh	Kandarei	Padapathar	84	538	20	1	71	128	5	3	24	0	0	5	3	8
39	Athagarh	Kandarei	Parbatipur	101	523	19	0	61	109	1	2	27	0	0	21	15	14
40	Athagarh	Radhakishorepur	Purusattampur	133	706	27	0	57	123	4	3	31	0	0	31	43	10

41	Athagarh	Radhakishorepur	Radhakishorepur	153	851	35	0	77	108	3	1	34	1	1	58	50	15
42	Athagarh	Radhakishorepur	Radhakishorepur	154	714	11	4	46	73	4	4	41	0	0	23	18	8
43	Athagarh	Radhakishorepur	Radhadamodarpur	239	1133	46	1	95	154	1	5	46	0	0	60	52	8
44	Athagarh	Radhakrushnapur	Radhakrushnapur	179	832	11	4	92	73	4	4	41	0	0	21	20	13
45	Athagarh	Radhakrushnapur	Rahangul	62	311	12	0	32	61	4	3	12	0	0	14	12	7
46	Athagarh	Radhakrushnapur	Saraswatipur	158	331	4	0	31	79	0	2	12	0	0	10	11	5
47	Athagarh	Kandarei	Musulia Mini	109	614	4	1	47	169	1	3	22	0	0	15	13	10
48	Athagarh	Kumarpur	Balipur	130	701	38	2	67	45	4	2	25	0	0	31	32	14
49	Athagarh	Chhagaon	Chhagaon	122	700	51	0	71	39	0	0	28	0	0	40	35	13
50	Athagarh	Chhagaon	Chhagaon	77	322	26	1	29	20	1	0	8	0	0	20	22	9
51	Athagarh	Kumarpur	Dampatipur	89	488	33	4	96	49	2	2	17	0	0	40	38	20

52	Athagarh	Kumarpur	Dandapadia	148	641	38	2	96	48	1	1	20	0	0	38	28	20
53	Athagarh	Kumarpur	Kantania	143	554	32	1	68	40	3	2	15	0	0	42	42	16
54	Athagarh	Kumarpur	kumarpur	175	848	68	0	54	50	2	2	18	0	0	43	38	5
55	Athagarh	Kumarpur	kumarpur	135	592	54	1	58	53	1	0	13	0	0	28	16	7
56	Athagarh	Kumarpur	kumarpur	85	425	10	0	45	46	2	1	10	0	0	24	35	10
57	Athagarh	Kumarpur	Kumarpur Sasan	53	324	18	0	24	32	0	0	12	0	0	20	21	5
58	Athagarh	Kandarei	Manitri	101	490	58	2	38	38	2	2	10	0	0	22	19	9
59	Athagarh	Kumarpur	Naimalia	35	382	18	0	27	21	0	0	5	0	0	12	9	5
60	Athagarh	Kumarpur	Ostapur	190	845	54	0	66	56	3	2	18	0	0	32	28	8
61	Athagarh	Kumarpur	Parbatia	110	620	34	0	32	46	1	1	19	0	0	24	25	5
62	Athagarh	Chhagaon	Sarakuan	101	481	45	0	27	25	0	1	14	0	0	25	2	5

63	Athagarh	Chhagaon	sasanga	120	592	40	1	46	37	4	4	18	0	0	26	27	10
64	Athagarh	Chhagaon	Sasanga	120	604	20	3	46	49	7	5	17	0	0	33	27	8
65	Athagarh	Kumarpur	Dandapadia Talasahi Mini	51	242	14	1	41	13	1	0	4	0	0	11	8	3
66	Athagarh	Kumarpur	Santanibati Mini	70	405	35	0	48	24	0	0	9	0	0	21	18	7
67	Athagarh	Badabhuin	Badabhuin	217	946	38	6	77	88	9	7	38	0	0	206	115	11
68	Athagarh	Badabhuin	Badabhuin Desa	186	1118	7	4	84	84	9	11	22	0	0	111	105	15
69	Athagarh	Jenapada	Bhagirathipur	115	548	17	6	54	89	8	4	20	0	0	25	36	7
70	Athagarh	Badabhuin	Biswanathpur	80	404	81	0	41	41	4	2	20	0	0	13	18	7
71	Athagarh	Badabhuin	Jagiapada	178	967	27	3	91	114	5	3	34	0	0	47	50	16
72	Athagarh	Jenapada	Jenapada Dala	110	570	10	0	54	85	6	5	8	0	0	55	72	9
73	Athagarh	Jenapada	Jenapada Dala	100	590	10	2	49	97	11	4	12	0	0	65	70	8

74	Athagarh	Jenapada	Jenapada Desa	235	1228	15	4	113	161	12	4	28	0	0	235	230	15
75	Athagarh	Jenapada	Jenapada Desa	245	1040	18	9	105	205	15	10	18	0	0	205	198	16
76	Athagarh	Jenapada	Kalaragarh	105	461	20	2	43	77	6	2	29	0	0	42	41	8
77	Athagarh	Khuntukata	Khuntukata	272	1346	15	2	128	70	11	7	18	0	0	120	87	12
78	Athagarh	Khuntukata	Khuntukata	172	980	10	0	102	75	8	3	18	0	0	70	80	16
79	Athagarh	Khuntukata	Khuntukata	91	394	5	3	40	28	12	3	5	0	0	50	47	4
80	Athagarh	Khuntukata	Mahidharpur	78	374	15	1	29	50	5	3	15	0	0	50	70	4
81	Athagarh	Samsarpur	Matikota	125	632	49	0	60	59	3	2	19	0	0	49	54	9
82	Athagarh	Khuntukata	Nuabandha	198	1059	12	2	87	109	19	12	52	0	0	138	120	12
83	Athagarh	Jenapada	Nuabandha- Uppersahi	176	846	10	3	73	75	3	2	48	0	0	132	134	13
84	Athagarh	Khuntukata	Radhadarsanpur	177	788	33	1	52	80	8	4	32	0	0	53	39	6

85	Athagarh	Khuntukata	Regedapada	109	923	10	2	78	83	5	5	30	0	0	150	90	18
86	Athagarh	Khuntukata	Regedapada	111	618	2	3	50	82	12	5	20	0	0	67	56	6
87	Athagarh	Badabhuin	Raghunathpur Patna	134	615	32	3	53	55	4	4	31	0	0	26	32	8
88	Athagarh	Badabhuin	R.N Pur Patna Harijansahi	65	286	25	0	26	40	1	0	28	0	0	20	40	5
89	Athagarh	Khuntuni	Adala	64	319	9	0	31	40	2	2	9	0	0	13	15	5
90	Athagarh	Bhogara	Bhogara	184	1010	10	1	91	141	12	10	28	0	0	64	84	12
91	Athagarh	Dalabhaga	Chhenakhia Nuagaon	100	476	30	1	31	63	6	2	34	0	4	27	29	11
92	Athagarh	Dorada	Chhnupada	77	406	15	1	35	44	1	2	14	0	0	56	45	5
93	Athagarh	Dalabhaga	Dalabhaga	254	1262	26	1	120	169	22	8	40	1	0	80	55	30
94	Athagarh	Dorada	Dorada	173	964	32	10	68	102	10	17	37	0	0	66	60	9
95	Athagarh	Dorada	Gopinathpur	169	842	30	0	63	73	6	4	30	0	0	70	85	10

96	Athagarh	Dorada	Gundichapur	158	899	28	1	58	108	5	4	35	0	0	48	45	14
97	Athagarh	Dorada	Isvara	90	546	19	1	34	55	5	4	27	0	0	35	34	5
98	Athagarh	Joranda	Karakamal	103	580	5	0	37	77	5	3	10	0	0	140	133	3
99	Athagarh	Khuntuni	Khuntuni	250	1174	10	0	88	166	3	3	18	0	0	185	175	17
100	Athagarh	Khuntuni	Khuntuni	200	1279	45	1	79	206	19	10	41	1	2	95	108	16
101	Athagarh	Bhogara	Kolivogara	58	273	19	0	27	49	2	4	22	0	0	8	19	1
102	Athagarh	Khuntuni	Krushnashyampur	92	542	12	0	45	84	3	3	12	0	0	29	32	7
103	Athagarh	Kuleilo	Kuleilo	187	862	28	1	52	60	7	0	28	0	0	72	61	12
104	Athagarh	Kuleilo	Kuleilo	130	618	22	0	42	97	4	0	22	0	0	75	68	8
105	Athagarh	Kuleilo	Mathurapur	110	477	14	2	44	57	4	4	14	0	0	23	23	8
106	Athagarh	Khuntuni	Nrusinghpur	118	599	27	1	58	79	6	1	27	2	2	16	22	7

107	Athagarh	Khuntuni	Rampei	226	1535	52	0	135	166	12	5	59	2	0	45	49	20
108	Athagarh	khuntuni	Rampei	113	514	7	1	39	73	7	1	18	0	0	35	33	4
109	Athagarh	Khuntuni	Rampei Harijansahi	100	616	20	0	49	58	5	3	22	0	0	20	23	12
110	Athagarh	Kuleilo	Silapata	120	711	21	19	69	104	13	6	21	0	0	33	40	6
111	Athagarh	Kuleilo	Talagarh	145	791	31	0	67	93	4	4	31	0	0	36	54	16
112	Athagarh	Dorada	Tarsingh	58	330	12	0	21	45	0	0	12	0	0	26	21	4
113	Athagarh	Kuleilo	Totapada	193	999	53	7	84	88	4	5	55	0	0	77	53	13
114	Athagarh	Kuleilo	Udayapur Desh	77	451	21	1	23	28	5	2	22	0	0	42	35	4
115	Athagarh	Dorada	Dorada Mini	77	451	4	0	27	51	2	0	4	0	0	20	30	12
116	Athagarh	Anantapur	Anantapur	196	1050	11	0	65	76	4	4	35	0	0	62	43	10
117	Athagarh	Anantapur	Anantapur	85	511	3	0	56	44	1	1	14	0	0	13	20	17



118	Athagarh	Mancheswara	Bamanpur	96	406	18	2	46	63	1	2	18	4	0	25	16	7
119	Athagarh	Anantapur	Berhampur	260	1275	10	0	106	134	3	3	46	0	0	187	202	17
120	Athagarh	Mancheswara	Brahmanbasta	501	1815	33	1	187	251	8	5	71	0	0	263	154	32
121	Athagarh	Mancheswara	Brajabiharipur	90	450	15	0	34	69	2	2	12	0	0	26	25	2
122	Athagarh	Mahakalabasta	Chamapur	82	420	16	0	41	52	1	5	16	0	0	21	19	10
123	Athagarh	Mahakalabasta	Dahisara	188	1108	10	5	73	107	20	4	28	0	0	70	63	15
124	Athagarh	Dhurusia	Dhurusia	235	1098	10	0	98	230	6	4	42	1	0	65	45	20
125	Athagarh	Ghantikal	Dawarabatipur	80	493	6	4	40	88	6	1	6	0	0	47	45	9
126	Athagarh	Dhurusia	Gajaamba(k)	170	837	2	3	52	115	5	9	37	0	0	34	51	9
127	Athagarh	Ghantikal	Ghantikal	286	1268	25	10	111	228	11	9	48	5	3	78	62	16
128	Athagarh	Dhurusia	Gopalprasad	190	808	12	0	63	87	6	5	28	0	0	61	63	11

129	Athagarh	Tarding	Haripur	54	386	10	2	27	48	4	2	16	0	0	12	12	2
130	Athagarh	Dhurusia	Jenapur	103	507	5	0	33	49	2	1	14	0	0	43	37	13
131	Athagarh	Dhurusia	Keutapada	132	664	5	1	41	74	3	5	26	0	0	39	35	10
132	Athagarh	Mancheswara	Lingapada	110	593	8	0	58	40	2	0	8	1	0	20	15	8
133	Athagarh	Mahakalabasta	Madhapur	124	628	20	0	62	102	6	3	27	0	0	40	38	5
134	Athagarh	Mahakalabasta	Mahakalabasta	262	1216	25	1	64	170	8	4	54	0	0	70	78	12
135	Athagarh	Mancheswara	Mancheswar	130	1008	25	0	64	35	1	2	35	0	0	60	40	8
136	Athagarh	Mahakalabasta	Manjaripada	148	704	5	0	58	83	5	4	22	0	0	51	41	13
137	Athagarh	Mancheswara	Narangabasta	161	918	36	0	75	101	7	7	42	0	0	44	24	10
138	Athagarh	Ghantikal	Nidhipur	130	674	22	5	55	79	9	2	30	1	2	38	22	16
139	Athagarh	Anantapur	Nuasasan	225	1148	7	2	112	153	6	5	47	0	1	68	50	14

140	Athagarh	Mancheswara	paikerapur (m)	160	827	6	0	82	91	3	3	13	0	0	31	28	21
141	Athagarh	Bentapada	Parsurampur	175	884	11	4	67	85	4	3	11	0	0	164	155	12
142	Athagarh	Mahakalabasta	Radhashyampur	96	496	22	0	64	64	0	0	22	0	0	20	49	12
143	Athagarh	Mahakalabasta	Subarnamanjaripur	80	416	1	1	47	56	1	1	10	0	0	30	14	7
144	Athagarh	Ghantikal	Ghantikal	56	272	4	0	24	10	0	0	8	0	0	14	10	2
145	Athagarh	Katikiasahi	Balarampur	100	543	28	3	48	68	3	1	13	0	0	30	28	7
146	Athagarh	Katikiasahi	Balarampur	203	1126	14	22	70	32	5	1	20	0	0	40	35	11
147	Athagarh	Rajnagar	Banakhandi	86	483	2	2	29	57	2	0	10	0	0	21	23	7
148	Athagarh	Katikiasahi	Bandhahata	142	759	45	0	59	168	10	5	47	0	0	57	58	10
149	Athagarh	Megha	Daspur	110	704	2	1	50	49	1	3	23	0	0	24	22	10
150	Athagarh	Megha	Daspur	115	640	10	4	59	53	7	3	22	0	0	31	34	13

151	Athagarh	Megha	Dhurukudia	96	588	8	2	34	45	2	4	20	0	0	34	37	6
152	Athagarh	Megha	kadampatana	104	599	8	1	38	100	1	0	9	0	0	57	51	10
153	Athagarh	Megha	Kaipudia	95	498	7	2	65	90	5	3	19	0	0	37	25	5
154	Athagarh	Kandarpur	kandarpur	139	700	9	2	69	86	10	3	26	0	0	56	70	9
155	Athagarh	kandarpur	Kandarpur	199	1235	12	1	133	109	13	12	45	0	0	70	56	25
156	Athagarh	Kandarpur	kandarpur	144	787	32	9	63	107	15	6	29	0	0	49	30	9
157	Athagarh	Katikiasahi	Katakiasahi	137	841	13	4	101	105	4	2	30	0	0	39	41	16
158	Athagarh	Megha	Megha	231	1258	25	1	56	115	6	4	57	0	0	51	49	25
159	Athagarh	Megha	Megha Adivasisahi	101	445	18	1	92	91	3	1	34	0	0	48	44	10
160	Athagarh	Kandarpur	Nandailo	144	790	18	6	59	108	7	6	19	0	0	44	40	19
161	Athagarh	Katikiasahi	Nuagada	126	711	4	3	59	62	8	3	31	0	0	45	45	10

162	Athagarh	Katikiasahi	patenigaon	98	629	16	8	51	37	6	2	16	0	0	38	31	10
163	Athagarh	Rajnagar	Rajnagar	199	991	49	0	73	93	4	1	36	0	0	49	50	19
164	Athagarh	Rajnagar	Rajnagar	175	836	25	1	78	105	5	3	25	0	0	34	31	8
165	Athagarh	Rajnagar	Rajnagar	161	617	30	2	68	74	6	2	30	0	0	35	36	12
166	Athagarh	Megha	Dhurukudia Sabar sahi Mini	48	242	13	0	29	34	2	2	13	0	0	6	9	3
167	Athagarh	NAC	Badheitota W.N-11	21	139	0	5	12	18	1	1	5	0	0	28	20	1
168	Athagarh	NAC	Bagheti sahi W.N-10	401	1960	29	3	76	154	20	9	82	1	1	100	48	26
169	Athagarh	NAC	Dhobasahi W. No-3	160	806	39	2	31	80	8	2	45	0	0	49	49	5
170	Athagarh	NAC	Gopalsahi W.NO-11	124	562	15	0	31	19	5	0	15	0	0	110	42	9
171	Athagarh	NAC	Guhalapadia W.No-1	286	1319	45	3	98	34	3	5	44	1	3	60	69	8
172	Athagarh	NAC	Hadisahi W.No-4	55	367	10	0	39	67	5	2	14	0	0	7	6	9

173	Athagarh	NAC	Jaharanachhak W.No-14	297	1468	17	1	82	131	4	6	26	0	0	45	43	15
174	Athagarh	NAC	Kaibarta sahi W.No-2	102	552	40	0	44	69	2	3	42	0	4	38	44	7
175	Athagarh	NAC	Kaibarta sahiW.No-4	146	1011	17	0	49	36	0	0	17	0	0	45	40	7
176	Athagarh	NAC	Kantol Hadisahi W.No-11	83	509	14	2	47	57	3	3	14	0	0	45	38	8
177	Athagarh	NAC	Kangada Sahi W.No-16	377	1837	33	0	132	66	16	4	36	0	0	45	55	35
178	Athagarh	NAC	Muslim BastiW.No-4	224	1059	45	12	80	95	14	9	38	0	0	92	76	11
179	Athagarh	NAC	Muslim Basti W.no-17	109	393	16	0	29	49	1	0	23	0	1	14	23	6
180	Athagarh	NAC	panasahi W.No-4	84	579	19	0	28	75	0	0	19	0	0	54	49	4
181	Athagarh	NAC	Panasahi W.No-13	102	520	18	0	38	64	3	0	20	1	0	38	27	12
182	Athagarh	NAC	sabarsahi W.No-14	280	985	20	0	88	34	0	0	37	0	0	112	88	7
183	Athagarh	NAC	Sabarsahi W.No-17	108	604	23	0	50	79	4	3	25	0	0	37	37	12

184	Athagarh	NAC	Tanlasahi W.No-7	248	1053	22	0	85	99	7	2	43	0	0	80	62	20
185	Athagarh	NAC	Tanlasahi w.No-8	115	512	18	0	32	46	6	4	18	0	0	22	10	8
186	Athagarh	Oranda	Bali	204	1111	20	1	71	40	13	6	22			60	44	14
187	Athagarh	Oranda	Bali	132	713	7	0	51	34	0	2	20			30	41	10
188	Athagarh	Oranda	Bali	132	665	5	0	52	64	6	5	16			115	100	6
189	Athagarh	Chhagaon	Bhagua	56	344	6	3	55	44	0	4	5			8	5	10
190	Athagarh	Gurudijhatia	Chhotiaamba	160	868	19		61	45	9	0	19			42	63	6
191	Athagarh	Oranda	Dabagadia	153	1043	13		112	238	6	6	33	2	5	20	23	19
192	Athagarh	Gurudijhatia	Dera	93	556	25		73	34	2	0	25			15	20	16
193	Athagarh	Gobara	Gobara	247	1123	40		98	114	3	2	40			68	61	16
194	Athagarh	Gobara	Gobara	235	1365	40		84	45	2	1	30			50	20	26

195	Athagarh	Gurudijhatia	Gurudijhatia	198	964	12		60	51	6	3	34			46	42	12
196	Athagarh	Gurudijhatia	Gurudijhatia	135	649	35	10	53	30	8	6	14			59	64	7
197	Athagarh	Puspangi	Jamadeipur	133	637	18		51	65	7	7	28			32	37	6
198	Athagarh	Gobara	Kaduanuagaon	130	748	23		43	119	3	2	23			132	118	2
199	Athagarh	Oranda	Kapursingh	140	638	30	1	59	28	8	0	30			28	30	14
200	Athagarh	Kumarpur	Khirikhia	93	472	8		85	70	4	2	93		1	20	20	17
201	Athagarh	Gurudijhatia	Kolathapangi	109	557	16	1	63	98	7	3	19			36	27	15
202	Athagarh	Gurudijhatia	Kotara	175	1005	22		84	44	5	7	44			58	66	20
203	Athagarh	Kuspangi	kuspangi	219	1225	7		77	40	5	2	100			156	180	22
204	Athagarh	Gobara	Mahuriakaksa	153	938	23	1	109	112	5	4	23			19	24	17
205	Athagarh	Oranda	Oranda	113	653	30		45	96	1	0	30			27	29	7



206	Athagarh	Oranda	Oranda	223	570	13		46	49	9	2	13			27	30	9
207	Athagarh	Gobara	Orda	59	313	7	2	61	98	4	2	7			8	6	9
208	Athagarh	Kuspangi	Pahilabara	124	591	22		56	63	10	2	22		2	25	31	8
209	Athagarh	Gurudijhatia	Pithakhia	97	484	17		62	25	1	1	17			23	18	9
210	Athagarh	Kuspangi	Sarakoli	130	854	20		64	85	4	5	30			40	45	18
211	Athagarh	Gurudijhatia	Sauria	117	511	13	1	45	61	2	2	10			12	10	7
212	Athagarh	Oranda	Baula Mini	95	252	15		19	60	0	0	19			5	6	1
213	Athagarh	Gurudijhatia	Raja BallabhpurMini	106	500	16		62	63	4	2	16	1	3	12	16	10
214	Athagarh	Oranda	Sitarampur Mini	64	368	17		33	17	2	1	17			23	15	5
215	Athagarh	Samsarpur	Amrutamanohipatana	116	588	45	0	44	48	2	4	10	0	0	23	35	6
216	Athagarh	Samsarpur	Ankula	197	858	60	0	58	67	7	5	20	0	0	30	21	15

217	Athagarh	Samsarpur	Ankula	139	687	67	0	50	65	6	6	15	0	0	25	30	6
218	Athagarh	Jenapada	Arakhatana	113	925	63	0	61	85	3	2	25	0	0	35	25	6
219	Athagarh	Samsarpur	Budhiapatana	87	498	36	0	44	61	2	2	15	0	0	40	31	4
220	Athagarh	Samsarpur	Chereipatana	80	536	46	0	31	52	8	1	20	0	0	25	34	6
221	Athagarh	Ichhapur	gudupada	212	1244	95	1	67	80	12	4	30	0	0	45	40	11
222	Athagarh	Ichhapur	Ichhapur	206	1172	82	0	82	97	4	1	33	0	0	36	23	11
223	Athagarh	Ichhapur	Ichhapur	74	604	26	0	42	62	0	1	6	0	0	42	33	6
224	Athagarh	Ichhapur	Koranga	138	657	21	0	70	82	6	1	20	0	0	29	30	12
225	Athagarh	Samsarpur	Kuanlo	209	760	90	0	57	65	3	2	23	0	0	53	31	11
226	Athagarh	Jenapada	Muktadeipur	120	792	40	0	59	63	4	4	40	0	0	41	40	7
227	Athagarh	Ichhapur	Patanda	152	1484	20	0	62	77	4	1	27	2	1	30	23	8

228	Athagarh	Samsarpur	Radhapatipur	94	432	30	1	28	38	6	7	12	0	0	21	15	7
229	Athagarh	Samsarpur	samsarpur	132	654	70	1	44	75	5	6	13	0	0	30	25	4
230	Athagarh	Samsarpur	Samsarpur	177	924	15	1	92	108	12	4	20	0	0	40	35	16
231	Athagarh	Samsarpur	Samsarpur	141	665	23	1	58	78	11	1	16	0	0	32	37	8
232	Athagarh	Sathilo	Sathilo	103	460	25	0	31	50	1	3	16	1	2	45	48	6
233	Athagarh	Sathilo	Sathilo	169	734	43	0	61	102	4	2	23	0	0	51	41	15
234	Athagarh	Sathilo	Sathilo	176	722	45	0	60	75	10	10	30	0	0	38	37	10
235	Athagarh	Sathilo	Sathilo	147	784	36	0	64	117	6	3	35	0	0	65	58	12
236	Athagarh	Sathilo	Talabasta	97	498	21	0	52	71	3	2	13	0	0	40	45	5
237	Athagarh	Samsarpur	Samsarpur	35	185	30	0	11	21	2	1	7	0	0	18	10	4
238	Banki	Berhmapura	<b>Berhmapura-1</b>	161	851	15	4	58	64	7	5	37	0	0	53	58	5/7

239	Banki	Berhmapura	<b>Berhmapura-2</b>	227	1035	4	1	61	146	3	1	37	0	0	64	46	6/4
240	Banki	Berhmapura	<b>Berhmapura-3</b>	244	1186	19	1	61	149	12	10	51	0	2	87	74	7/6
241	Banki	Berhmapura	<b>Tiarsahi</b>	218	779	8	10	58	40	7	3	52	0	0	112	106	9/7
242	Banki	Berhmapura	<b>Haliasahi</b>	219	1030	0	0	40	95	12	3	45	0	0	55	40	5/4
243	Banki	Berhmapura	<b>Rajuasahi</b>	180	900	31	7	53	109	17	11	31	0	0	33	27	7/5
244	Banki	Berhmapura	<b>Berhmapura Baurisahi</b>	70	287	9	0	27	36	2	1	9	0	0	14	8	4/3
245	Banki	Berhmapura	<b>Bilitentulia</b>	181	753	9	2	39	72	7	11	21	0	0	33	21	4/6
246	Banki	Kiapalla	<b>Naranpur</b>	174	830	8	0	44	90	5	3	26	0	0	34	25	5/1
247	Banki	Kiapalla	<b>Kiapalla</b>	205	1037	18	5	53	125	8	2	36	0	0	56	44	10/6
248	Banki	Kiapalla	<b>Jenapur Sabar Sahi</b>	56	269	0	2	24	45	2	1	7	0	0	20	20	1/5
249	Banki	Kiapalla	<b>Kumusar-1</b>	143	797	8	7	58	105	12	6	25	0	0	56	31	3/5

250	Banki	Kiapalla	<b>Kumusar-2</b>	149	766	3	4	65	133	7	2	24	0	0	37	35	10/4
251	Banki	Kiapalla	<b>Nuagoan-1</b>	171	933	8	3	60	44	7	6	17	0	0	30	20	9/8
252	Banki	Kiapalla	<b>Nuagoan-2</b>	160	1017	5	0	71	148	2	0	20	0	0	50	20	8/7
253	Banki	Kiapalla	<b>Dengamba</b>	118	621	26	1	62	77	7	1	29	0	0	11	19	5/3
254	Banki	Baraput	<b>Pathapur-1</b>	153	851	16	1	78	116	7	3	20	0	0	67	48	13/11
255	Banki	Baraput	<b>Pathapur-2</b>	155	835	26	3	67	111	9	1	34	0	0	62	43	12/4
256	Banki	Baraput	<b>Pathapur-3</b>	149	755	24	1	55	68	4	2	25	0	0	55	38	5/3
257	Banki	Baraput	<b>Pathapurpatna</b>	40	296	6	2	17	14	5	2	6	0	0	14	15	0/3
258	Banki	Baraput	<b>Pathuripada-1</b>	200	1018	34	3	65	140	8	1	42	0	0	68	62	2/8
259	Banki	Baraput	<b>Pathuripada-2</b>	160	685	5	1	30	51	10	1	18	0	0	41	40	1/0
260	Banki	Baraput	<b>Pathuripada-3</b>	145	712	26	3	42	64	7	4	25	0	0	40	35	4/4

261	Banki	Baraput	<b>Baraput-1</b>	97	492	10	0	35	45	2	2	24	0	0	35	49	2/2
262	Banki	Baraput	<b>Baraput-2</b>	96	410	12	2	33	77	5	1	16	0	0	25	29	3/0
263	Banki	Baraput	<b>Baraput Sabar Sahi</b>	143	615	27	2	68	113	13	3	27	0	0	30	27	3/6
264	Banki	Baraput	<b>Pasania-1</b>	160	916	22	2	80	107	5	2	31	0	0	62	46	9/5
265	Banki	Baraput	<b>Pasania-2</b>	179	857	36	11	75	143	13	5	36	0	0	52	38	6/10
266	Banki	Baraput	<b>Chandipur</b>	71	310	60	0	16	47	0	1	11	0	0	12	11	3/1
267	Banki	Kalapathar	<b>Kalapathar-1</b>	204	969	20	4	40	42	10	5	45	0	0	56	56	8/5
268	Banki	Kalapathar	<b>Kalapathar-2</b>	138	905	4	0	39	49	8	8	28	0	0	58	74	5/5
269	Banki	Kalapathar	<b>Kalapathar-3</b>	145	737	12	4	42	71	11	4	35	0	0	70	30	2/3
270	Banki	Kalapathar	<b>Kalapathar-4</b>	149	585	17	4	35	53	7	2	10	0	0	32	21	4/3
271	Banki	Kalapathar	<b>Lemberi-1</b>	133	778	3	1	61	119	1	0	27	0	0	41	40	8/6

272	Banki	Kalapathar	<b>Lemberi-2</b>	197	940	28	3	55	116	10	4	40	0	0	42	43	3/8
273	Banki	Kalapathar	<b>Lemberi-3</b>	126	709	14	2	61	122	2	1	14	0	0	28	21	8/6
274	Banki	Kalapathar	<b>Krushnapalli</b>	175	861	32	13	77	46	6	7	37	0	0	42	48	4/7
275	Banki	Kalapathar	<b>Krushnapalli Patna</b>	164	885	17	10	42	113	8	2	19	0	0	70	53	5/2
276	Banki	Kalapathar	<b>Parsurampur-1</b>	142	708	26	1	58	82	8	6	27	0	0	44	40	4/4
277	Banki	Kalapathar	<b>Parsurampur-2</b>	136	717	20	1	55	102	5	3	22	1	0	32	33	4/3
278	Banki	Kalapathar	<b>Madhuapalli</b>	137	760	20	2	48	69	7	3	20	0	0	32	28	51
279	Banki	Kalapathar	<b>Luhagadi (Mini)</b>	68	515	15	1	21	58	3	0	14	0	0	27	32	2/3
280	Banki	Kalipoi	<b>Kalipoi-1</b>	144	774	18	2	44	52	9	3	25	0	0	32	26	6/5
281	Banki	Kalipoi	<b>Kalipoi-2</b>	105	593	8	2	47	60	6	2	11	0	0	51	31	6/3
282	Banki	Kalipoi	<b>Kantakai-1</b>	147	773	3	3	62	80	6	3	28	0	0	48	45	10/8

283	Banki	Kalipoi	<b>Kantakai-2</b>	80	421	2	1	21	43	2	0	7	0	0	23	23	2/2
284	Banki	Kalipoi	<b>Kantakai-3</b>	100	540	0	3	34	53	7	3	17	0	0	29	34	4/4
285	Banki	Kalipoi	<b>Kantakai-4</b>	41	223	9	1	21	24	2	1	10	0	0	8	4	7/1
286	Banki	Kalipoi	<b>Khajuripada</b>	58	347	8	0	20	47	2	2	17	0	0	20	27	0/3
287	Banki	Kalipoi	<b>Khajuripada Nuasahi (Mini)</b>	170	763	6	3	51	80	3	1	23	0	0	41	26	4/2
288	Banki	Kalipoi	<b>Kantakai Patna</b>	100	411	0	1	25	42	5	2	31	0	0	25	32	3/0
289	Banki	Kalipoi	<b>Chadeibandha</b>	153	924	3	3	70	86	6	3	25	0	0	42	40	10/5
290	Banki	Kalipoi	<b>Jokiladala</b>	119	628	2	2	40	58	3	3	23	0	0	27	19	5/4
291	Banki	Kalipoi	<b>Jokiladesha</b>	86	390	3	0	16	29	3	2	16	0	0	21	19	3/2
292	Banki	Kalipoi	<b>Khajuripada Nuagaon</b>	132	660	20	0	34	70	6	2	17	0	0	33	32	4/8
293	Banki	Kalipoi	<b>Khajuripada Tangisahi(Mini)</b>	121	634	5	1	86	74	5	0	17	0	0	39	29	7/4



294	Banki	Kalipoi	<b>Bania-1</b>	110	637	2	0	17	71	2	0	18	0	0	20	25	4/3
295	Banki	Kalipoi	<b>Bania-2</b>	120	537	5	0	42	45	2	0	22	0	0	20	20	6/5
296	Banki	Kalipoi	<b>Karadapalli-1</b>	82	466	3	4	37	37	5	0	12	0	0	49	23	2/1
297	Banki	Kalipoi	<b>Karadapalli-2</b>	91	438	3	1	38	53	2	0	15	0	0	21	25	0/1
298	Banki	Kalipoi	<b>Karadapalli-3</b>	131	607	3	3	29	53	5	2	22	1	0	51	42	4/0
299	Banki	Kalipoi	<b>Karadapalli Adibasisahi</b>	85	502	0	0	35	47	2	1	17	0	0	25	27	2/3
300	Banki	Puincha	<b>Puincha</b>	94	597	9	1	44	35	9	3	19	1	0	32	31	4/3
301	Banki	Puincha	<b>Puincha-2</b>	88	358	12	1	35	27	6	1	14	0	0	24	15	5/2
302	Banki	Puincha	<b>Jayamangal</b>	73	332	10	0	35	43	5	4	11	0	0	21	16	3/5
303	Banki	Puincha	<b>Pandalom-1</b>	199	892	43	2	89	113	5	3	42	0	0	50	40	5/5
304	Banki	Puincha	<b>Pandalom-2</b>	121	601	22	3	54	62	5	2	23	0	0	33	31	4/2

305	Banki	Puincha	<b>Pandalom-3</b>	125	593	23	4	47	50	6	3	24	0	0	53	50	2/4
306	Banki	Puincha	<b>Purubagadia</b>	200	1098	25	25	83	150	36	7	25	0	0	52	49	9/9
307	Banki	Puincha	<b>Kadhamalla-1</b>	200	972	32	4	78	109	19	4	23	0	0	59	49	3/9
308	Banki	Puincha	<b>Kadhamalla-2</b>	162	918	43	5	81	107	9	2	43	0	0	38	45	7/7
309	Banki	Puincha	<b>Kadhamalla-3</b>	88	489	3	0	48	51	1	1	12	0	0	18	21	4/3
310	Banki	Puincha	<b>Gahiragadia-1</b>	105	545	4	1	38	52	6	4	10	0	0	35	34	4/2
311	Banki	Puincha	<b>Gahiragadia-2</b>	140	654	40	8	56	35	8	3	20	0	1	25	25	7/4
312	Banki	Puincha	<b>Panikorad</b>	128	645	2	1	65	69	5	5	1	0	0	50	30	5/3
313	Banki	Puincha	<b>Panikorad -2</b>	143	620	7	0	67	90	6	3	9	0	0	43	25	7/5
314	Banki	Puincha	<b>Panikorad Adibasi Sahi</b>	72	315	3	1	32	62	3	0	12	0	0	11	11	3/3
315	Banki	Kendupalli	<b>Gopabandhu Nagar</b>	166	566	20	5	36	58	12	2	20	0	0	34	29	3/2

316	Banki	Kendupalli	<b>Kendupalli-1</b>	138	524	24	6	43	71	11	1	24	0	0	41	48	3/3
317	Banki	Kendupalli	<b>Kendupalli-2</b>	155	615	28	9	49	91	11	11	42	0	0	47	39	8/2
318	Banki	Kendupalli	<b>Kendupalli-3</b>	144	695	7	3	41	43	11	6	27	0	0	37	24	3/4
319	Banki	Kendupalli	<b>Kendupalli-4</b>	122	540	17	2	37	59	3	5	14	1	2	28	26	3/1
320	Banki	Kendupalli	<b>Kendupalli-5</b>	163	671	30	12	39	71	8	7	31	0	0	56	63	3/3
321	Banki	Kendupalli	<b>Patani Sabarsahi(Mini)</b>	92	389	15	3	48	68	5	1	15	1	0	18	16	1/3
322	Banki	Jaganathapur	<b>Nandahatapalli</b>	174	662	22	3	58	72	5	7	24	0	0	42	33	7/3
323	Banki	Jaganathapur	<b>Purunapani Adibasi</b>	55	285	14	3	25	41	3	3	12	0	0	17	14	2/0
324	Banki	Jaganathapur	<b>Baghei-1</b>	126	583	10	2	31	65	3	5	17	0	2	32	23	1/5
325	Banki	Jaganathapur	<b>Baghei-2</b>	150	694	18	1	48	80	5	4	27	2	0	33	44	4/4
326	Banki	Jaganathapur	<b>Baghei-3</b>	85	591	12	9	57	49	5	4	9	0	0	34	28	6/7

327	Banki	Jaganathapur	<b>Baghei Harijanasahi(Mini)</b>	45	230	5	0	17	12	3	2	4	2	0	4	5	2/2
328	Banki	Jaganathapur	<b>Jagannathpur-1</b>	153	672	0	4	37	79	7	6	31	0	0	32	45	1/9
329	Banki	Jaganathapur	<b>Jagannathpur-2</b>	149	672	0	5	41	62	9	1	34	0	0	17	13	1/6
330	Banki	Jaganathapur	<b>Jagannathpur-3</b>	105	404	0	1	17	55	2	3	27	0	0	22	31	4/0
331	Banki	Jaganathapur	<b>Khairapanga</b>	91	382	0	9	22	32	8	1	11	0	0	22	26	2/2
332	Banki	Balabhadrapur	<b>Balabhadrapur</b>	73	435	7	0	25	42	0	0	27	0	0	20	40	0/0
333	Banki	Balabhadrapur	<b>Goudchheli</b>	151	706	35	2	56	84	2	1	20	1	0	44	28	5/5
334	Banki	Balabhadrapur	<b>Goudchheli Nuasahi</b>	86	323	19	2	32	31	0	2	20	0	0	18	21	4/6
335	Banki	Balabhadrapur	<b>Gopinathpur</b>	130	608	25	4	30	36	12	2	26	0	0	49	58	5/1
336	Banki	Balabhadrapur	<b>Manapur</b>	91	548	2	1	23	43	1	0	11	0	0	28	19	1/2
337	Banki	Balabhadrapur	<b>Balipahad</b>	148	712	32	12	53	91	14	8	30	0	0	37	44	7/5

338	Banki	Baideswar	<b>Baideswar</b>	168	831	49	2	45	91	11	4	46	0	0	23	30	5/3
339	Banki	Baideswar	<b>Kothapatna</b>	186	789	26	5	63	45	20	9	31	0	0	20	22	4/11
340	Banki	Baideswar	<b>Ranganisahi</b>	162	689	35	3	39	64	8	2	36	0	0	44	34	5/3
341	Banki	Baideswar	<b>Malisahi-1</b>	206	832	60	1	64	112	5	2	22	0	0	44	42	5/11
342	Banki	Baideswar	<b>Malisahi-2</b>	182	809	27	1	59	91	10	4	47	0	0	64	15	8/6
343	Banki	Baideswar	<b>Malisahi-3</b>	104	610	3	0	45	68	4	2	31	0	0	28	20	3/7
344	Banki	Baideswar	<b>Paiksahi (Baideswar)</b>	89	423	26	15	27	44	12	3	23	0	0	23	30	5/3
345	Banki	Baideswar	<b>Saneisahi(Mini)</b>	45	208	18	2	22	45	3	4	10	0	0	9	8	2/1
346	Banki	Baideswar	<b>Nateri</b>	188	924	13	2	72	105	11	3	33	0	0	43	50	5/8
347	Banki	Baideswar	<b>Alasua Keutasahi(Mini)</b>	53	329	3	4	45	40	6	5	10	0	0	12	11	5/1
348	Banki	Baideswar	<b>Kurumpada</b>	164	832	24	6	45	82	13	4	24	0	0	75	60	7/4

349	Banki	Baideswar	<b>Ichhapur</b>	102	467	19	4	30	56	8	8	16	0	0	43	31	3/4
350	Banki	Baideswar	<b>Podapatna</b>	190	374	7	11	39	55	10	3	20	0	0	29	33	4/4
351	Banki	Baideswar	<b>Kota</b>	90	525	2	2	38	49	3	1	21	0	0	29	25	2/1
352	Banki	Golaganda	<b>Golaganda</b>	190	972	29	5	65	50	16	3	29	0	0	79	63	10/4
353	Banki	Golaganda	<b>Rajib-I</b>	166	782	26	7	49	86	11	7	34	0	0	57	43	6/3
354	Banki	Golaganda	<b>Rajib-II</b>	184	924	26	5	55	14	6	4	28	0	0	60	39	4/6
355	Banki	Golaganda	<b>Andharua</b>	140	851	32	3	42	95	5	3	22	0	0	56	62	6/5
356	Banki	Golaganda	<b>Andharua-2</b>	82	492	21	1	34	75	1	2	21	0	0	28	20	2/2
357	Banki	Golaganda	<b>Samapur</b>	127	687	15	2	62	146	9	4	15	0	0	45	29	8/6
358	Banki	Golaganda	<b>Satakhanda</b>	95	436	3	2	32	41	5	5	10	0	0	35	30	4/8
359	Banki	Anuary	<b>Anuary-1</b>	160	820	0	0	74	85	5	3	22	0	0	60	46	7/7

360	Banki	Anuary	<b>Anuary-2</b>	131	681	0	0	35	56	3	3	25	0	0	35	41	2/5
361	Banki	Anuary	<b>Bottalama</b>	126	628	8	5	35	80	12	7	15	0	0	32	27	6/8
362	Banki	Anuary	<b>Bottalama-2</b>	103	540	21	0	29	79	0	1	22	0	0	28	28	3/2
363	Banki	Anuary	<b>Maizori</b>	118	508	0	0	39	64	2	2	10	0	0	24	26	4/8
364	Banki	Anuary	<b>Baigani</b>	59	227	2	1	31	37	1	1	5	0	0	16	12	02-May
365	Banki	Anuary	<b>Baigani Mundali</b>	90	339	0	0	30	39	3	1	9	0	0	19	15	8/4
366	Banki	Anuary	<b>Kurumchain-1</b>	120	591	4	2	38	95	7	5	18	0	0	30	38	3/2
367	Banki	Anuary	<b>Kurumchain-2</b>	155	635	3	4	36	76	9	5	16	0	0	47	56	1/1
368	Banki	Anuary	<b>Kurumchain-3</b>	95	342	8	1	11	22	3	3	6	0	0	22	20	2/4
369	Banki	Subarnapur	<b>Subarnapur-1</b>	173	765	34	1	52	110	9	0	43	0	0	39	33	3/8
370	Banki	Subarnapur	<b>Subarnapur-2</b>	170	795	30	0	59	125	4	5	42	0	0	52	65	4/6

371	Banki	Subarnapur	<b>Subarnapur-3</b>	146	732	21	3	60	86	8	1	31	0	0	38	37	5/6
372	Banki	Subarnapur	<b>Ghodabar-1</b>	162	940	21	4	41	134	11	2	20	0	0	28	22	5/2
373	Banki	Subarnapur	<b>Ghodabar-2</b>	181	955	32	4	68	99	10	2	34	0	0	82	58	8/4
374	Banki	Subarnapur	<b>Gobindapur-1</b>	185	987	38	0	59	140	3	3	38	0	0	75	45	10/1
375	Banki	Subarnapur	<b>Gobindapur-2</b>	162	973	37	0	61	85	8	3	37	0	0	62	45	4/6
376	Banki	Subarnapur	<b>S.Gopalpur-1</b>	158	825	1	0	37	32	5	1	13	0	0	45	40	8/7
377	Banki	Subarnapur	<b>S.Gopalpur-2</b>	124	912	13	0	64	99	13	2	27	0	0	52	40	5/7
378	Banki	Subarnapur	<b>S.Gopalpur-3</b>	136	713	6	0	47	96	6	11	23	0	0	44	32	4/3
379	Banki	Subarnapur	<b>Nuapatna</b>	53	356	2	1	19	24	2	1	6	0	0	14	13	1/2
380	Banki	Bandalo	<b>Tentulia-1</b>	120	590	20	2	41	30	3	3	20	0	0	32	28	1/5
381	Banki	Bandalo	<b>Tentulia-2</b>	130	712	19	7	72	91	4	3	19	0	0	38	30	2/8



382	Banki	Bandalo	<b>Tentulia-3</b>	110	790	15	6	57	48	7	8	15	0	0	42	52	8/7
383	Banki	Bandalo	<b>Bandalo-1</b>	135	680	22	5	65	55	14	6	22	0	0	30	20	6/5
384	Banki	Bandalo	<b>Bandalo-2</b>	145	816	20	6	90	98	11	5	20	0	0	56	58	15/11
385	Banki	Bandalo	<b>Bandalo-3</b>	165	775	21	4	59	98	3	1	21	0	0	40	55	6/5
386	Banki	Bandalo	<b>Charimadhia</b>	107	559	21	5	42	30	5	7	21	0	0	42	40	3/7
387	Banki	Baunsaput	<b>Baunsaput-1</b>	155	698	3	2	60	110	9	7	22	0	0	33	20	5/5
388	Banki	Baunsaput	<b>Baunsaput-2</b>	120	556	18	1	62	73	5	0	20	0	0	25	22	4/6
389	Banki	Baunsaput	<b>Baunsaput-3</b>	239	1007	1	9	74	141	12	10	53	0	0	48	58	5/5
390	Banki	Baunsaput	<b>Baunsaput-4</b>	247	1005	10	5	67	124	9	4	42	0	0	44	54	06-Aug
391	Banki	Baunsaput	<b>Baunsaput-5</b>	112	490	0	1	46	90	2	2	6	0	0	20	13	2/5
392	Banki	Baunsaput	<b>Manipur</b>	120	521	3	2	44	55	6	2	9	0	0	28	22	2/7

393	Banki	Baunsaput	<b>Gaudapada</b>	58	242	6	3	17	32	4	1	8	0	0	16	17	1/4
394	Banki	Baunsaput	<b>Dhegua Baraput</b>	162	666	16	6	41	75	6	5	34	1	1	37	34	3/4
395	Banki	ostia	<b>Phulabadi-1</b>	154	768	6	2	59	122	6	4	36	0	0	46	47	8/3
396	Banki	ostia	<b>Phulabadi-2</b>	103	579	4	5	46	91	7	3	12	0	0	45	26	10/3
397	Banki	ostia	<b>Ostia</b>	165	840	20	0	70	90	3	2	30	1	0	65	53	7/8
398	Banki	ostia	<b>Anandapur</b>	108	565	15	0	55	78	5	1	15	0	0	20	35	3/3
399	Banki	ostia	<b>Bishnupur-1</b>	143	817	22	4	72	88	4	2	26	0	2	65	55	9/7
400	Banki	ostia	<b>Bishnupur-2</b>	130	540	10	0	56	68	2	3	18	0	1	53	30	2/6
401	Banki	ostia	<b>Bishnupur-3</b>	92	455	5	0	35	45	6	2	11	0	0	40	23	3/4
402	Banki	ostia	<b>Kadalibadi-1</b>	124	627	27	2	49	92	1	1	27	0	0	28	26	5/5
403	Banki	ostia	<b>Kadalibadi-2</b>	176	779	36	6	76	132	5	1	36	0	0	57	22	5/8

404	Banki	ostia	<b>Kadalibadi-3</b>	143	670	36	2	57	92	5	2	37	0	0	37	39	4/6
405	Banki	ostia	<b>Kadalibadi-4</b>	172	862	31	3	65	148	5	1	32	0	0	52	50	9/4
406	Banki	ostia	<b>Kadalibadi-5</b>	177	815	25	3	56	113	5	4	35	0	0	55	40	8/3
407	Banki	ostia	<b>Kadalibadi-6</b>	114	596	24	3	40	73	2	1	24	0	1	25	22	3/5
408	Banki	ostia	<b>Salabani</b>	163	672	37	2	40	103	5	4	38	0	0	35	32	5/1
409	Banki	Kantapanhara	<b>Gholapur-1</b>	198	810	24	0	75	39	0	0	30	0	0	24	16	6/12
410	Banki	Kantapanhara	<b>Gholapur-2</b>	213	1171	7	7	101	164	4	3	36	0	0	59	64	8/6
411	Banki	Kantapanhara	<b>Gholapur-3</b>	163	831	30	4	62	83	4	1	30	0	0	31	35	5/7
412	Banki	Kantapanhara	<b>Gholapur-4</b>	113	540	15	5	48	87	1	4	34	0	0	4	17	3/5
413	Banki	Kantapanhara	<b>Gholapur-5</b>	0	0	0	0	0	0	0	0	0	0	0	0	0	Not function
414	Banki	Kantapanhara	<b>Kantapanhara-1</b>	229	1128	52	4	98	120	4	2	52	0	0	58	64	9/10

415	Banki	Kantapanhara	<b>Kantapanhara-2</b>	209	1058	43	76	80	85	5	1	43	0	0	45	49	10/5
416	Banki	Kantapanhara	<b>Kantapanhara-3</b>	0	0	0	0	0	0	0	0	0	0	0	0	0	Not function
417	Banki	Kantapanhara	<b>Anandanath Patana-1</b>	115	539	15	4	28	75	0	1	20	0	0	20	23	2/3
418	Banki	Kantapanhara	<b>Anandanath Patana-2</b>	100	520	19	4	32	11	4	0	19	0	1	20	20	3/3
419	Banki	Kantapanhara	<b>Krushnapur</b>	177	851	38	2	56	154	3	8	38	0	0	45	46	10-Apr
420	Baranga	Sribantapur	Fulapokhari-I	125	671	29	3	47	76	4	4	27			37	30	9
421	Baranga		Fulapokhari-II	110	597	27	4	37	77	6	3	27			39	35	11
422	Baranga		Bachhipur	152	751	35	4	50	111	10	4	36			25	31	11
423	Baranga		Baranga	208	817	38	1	54	76	8	4	38			42	32	7
424	Baranga		Gadikuda	139	104	25	1	56	82	6	1	25			22	18	7
425	Baranga		Sribantapur	112	503	12	3	37	123	9	2	21			25	32	8

426	Baranga	Belagachhia	Jaypur-III	130	599	26	3	48	55	5	1	25			32	23	11
427	Baranga		Gothapur	195	980	42	7	75	119	11	10	36			48	47	18
428	Baranga		Jaypur-I	121	670	13	1	60	75	6		21			69	45	13
429	Baranga		Jaypur-II	129	495	18		49	65		2	28			35	22	9
430	Baranga		Belagachhia-I	138	693	19	1	56	84	4	4	24			40	50	10
431	Baranga		Belagachhia-II	145	776	23		56	116	5	3	26			41	30	3
432	Baranga		Belagachhia-III	80	413	20	12	33	42	6	5	23			29	28	2
433	Baranga		Ambabarei	189	996	21		73	77	8	5	28			57	52	9
434	Baranga		Naranpur	127	616	19	2	36	86	1	1	33			19	31	6
435	Baranga	Dadhapatna	Dadhapatna-I	103	562	5	10	46	49	8	2	5			29	31	7
436	Baranga		Dadhapatna-II	128	687	26	4	43	76	10	4	26		3	30	47	6

437	Baranga		Dadhapatna-III	129	704	15	1	48	79	7	3	15			38	40	5
438	Baranga		Dadhapatna-IV	117	466	28	1	37	71	6	2	3			26	24	1
439	Baranga		D.Colony	191	817	34		72	78	6	2	34			24	33	6
440	Baranga		L.Colony	138	538	22	6	35	82	4	9	22			34	46	8
441	Baranga		R.Colony-I	147	692	42	3	50	75	9	1	38			24	31	10
442	Baranga		R.Colony-II	93	392	22		38	53	1	2	23	1	2	17	17	6
443	Baranga		Panchupala-I	149	680	36	1	55	97	8	6	31			43	43	16
444	Baranga		Panchupala-II	88	425	18	2	32	63	3	3	19			26	21	3
445	Baranga		Madhusudanpur	107	619	6	1	38	74	3	3	27			36	28	5
446	Baranga	Madhupur	Chandiprasad	171	736	25	1	57	123	8	7	56			25	48	14
447	Baranga		Deuli	120	586	17		29	84		4	17			36	20	12

448	Baranga		Madhubana-I	115	577	35		55	63	4	3	33			37	31	12
449	Baranga		Madhubana-II	122	697	28	3	53	82	4	2	35			40	40	13
450	Baranga		Madhubana-III	98	447	19	1	57	42	3	2	20			28	14	10
451	Baranga		Madhubana-IV	78	414	22		30	64	4	1	22			16	17	9
452	Baranga		Madhupur	126	681	40		47	61	1	2	42			33	42	12
453	Baranga	KUNHEIPADA	Brahmanigoan	187	1000	43		75	124	11	5	43			26	12	16
454	Baranga		K.C.Pur	201	832	42	1	62	144	5	3	44			39	30	12
455	Baranga		Kusinda	88	413	20		29	43	4	3	20			8	12	
456	Baranga		Kunheipada	207	1016	10	2	75	136	8	2	63			33	73	23
457	Baranga		M.Muhana	201	1037	30	1	73	154	6	2	53			53	41	14
458	Baranga		patapur	197	930	23		103	165	4		27			60	55	19

459	Baranga		Trisulia	147	698	30	1	46	76	3	1	32			25	40	6
460	Baranga	RAMDASPUR	Arilo-A	105	572	19	3	41	63	2	1	19			43	48	5
461	Baranga		Arilo-B	105	450	21		25	51	5	4	22			18	23	6
462	Baranga		Barsinga	88	646	28		36	66	4	1	27			42	28	2
463	Baranga		Bhalunka	103	589	11		81	72	7		26			20	24	9
464	Baranga		Godi Sahi	90	555	23		62	62	1	2	29			33	32	11
465	Baranga		Netal	91	527	17	2	44	79	4	4	17			31	24	3
466	Baranga		Nuasahi	129	714	31		64	94	1		33			31	41	6
467	Baranga		P.N.Nagar	116	602	21	1	41	109	3	4	18			31	36	12
468	Baranga		Ramdaspur	181	951	38		86	120	4	5	40			64	43	14
469	Baranga		Ratagada	220	860	10	1	107	93	6	2	30			115	90	25



470	Baranga	Mundali	Badamundali-I	194	796	66		56	144	2	1	71			61	47	10
471	Baranga		Badamundali-II	177	842	49		64	129	1	3	53			83	53	20
472	Baranga		Badamundali-III	160	702	45	1	55	92	2	2	46			22	31	11
473	Baranga		Chakradharapur	76	408	17		34	84	3		17			9	8	4
474	Baranga		Kalyananagar	40	221	4		28	51	1		6			6	7	5
475	Baranga		Sanamundali-I	129	704	40	2	44	100	5	3	43			43	55	7
476	Baranga		Sanamundali-II	65	457	15		30	77	4	4	14			28	15	3
477	Baranga		Thoriapatna	75	390	15	1	24	62	2		20			26	23	3
478	Baranga	NARAJ	Marthapur	142	705	19	3	48	95	13	5	22			49	33	11
479	Baranga		Naraj-I	206	991	31	2	81	152	5	1	31			64	33	14
480	Baranga		Naraj-II	264	1235	28	1	82	185	6	5	57			67	79	15

481	Baranga		Naraj-III	123	550	2		44	63	3	1	26			26	31	10
482	Baranga		Naraj-IV	105	537	22	1	37	62	3	2	32			24	29	4
483	Baranga		Talagada	90	527	21	1	37	68	1		21			20	30	9
484	Baranga	HARIANTA	Andhoti	268	1179	49		59	141	3	2	49			40	43	9
485	Baranga		Bhuanlo	114	489	32		28	59	1		26			26	32	5
486	Baranga		Harianta	176	709	17		48	119	3	2	32			179	168	16
487	Baranga		Khalora	155	655	29		42	71	8	4	29			41	44	12
488	Baranga		Khandola	136	597	19	4	41	51	5	1	19			24	29	7
489	Baranga		Mandaradhia	115	474	11		41	75	2	1	19			37	26	4
490	Baranga		Mahura	156	647	19		37	77	1		26			31	26	2
491	Baranga		Rahura	159	605	14		36	71	1	3	27			33	14	12

492	Baranga		Siso	131	615	16	1	37	48	2	3	19			40	46	9
493	Baranga		Ullara	164	665	6	1	57	64	2	2	21			82	57	10
494	Baranga	SAINSO	Dasa Sahi (Sainso)	168	576	16		39	73	1		13			9	1	8
495	Baranga		Gababasta-I	197	981	39		74	155	7	5	32			46	40	12
496	Baranga		Gababasta-II	164	754	15		81	53	3	8	20			45	42	15
497	Baranga		Gababasta-III	90	405	19	2	37	35	5	2	11			20	22	2
498	Baranga		Jiginipur	141	636	28		32	73	3	1	28			30	38	4
499	Baranga		Kokola	147	353	32		48	18	2	1	25			76	60	3
500	Baranga		N.K.Nagar	118	468	16		27	55	2	1	17			22	20	8
501	Baranga		P.Pur	161	880	15		43	70	5	3	20			22	23	11
502	Baranga		Sainso-I	220	956	41		67	116	6	7	40			60	63	11

503	Baranga		Sainso-II	240	1070	22		118	115	5	6	33			45	55	17
504	Baranga	NAGARI	nagari	258	1210	33		78	125	6	4	33			45	56	11
505	Baranga		santola	188	798	30		58	90	4	3	34			52	55	8
506	Baranga		dalabada	100	645	27	3	32	40	3	6	28			40	20	8
507	Baranga		batapurana	116	528	23	2	30	32	3	4	23			42	34	5
508	Baranga		khandaghara	135	1014	40		60	35	4	3	30			40	45	15
509	Baranga		aradiapada	136	637	28	1	64	76	9	2	29			21	20	5
510	Baranga		dihasaki	86	346	21	1	19	37	1	1	15			16	26	4
511	Baranga		m.pada1	113	544	35		27	60	3		30			25	33	10
512	Baranga		m.pada2	127	545	30	1	35	62	7	6	19			21	18	6
513	Baranga		arilob1	169	829	28	2	69	93	3	2	29		1	53	42	11

514	Baranga		arilob2	84	331	35		25	28	3	3	16			27	7	13
515	Baranga	KURANGAPRADHAN	k.pradhan1	242	1095	20	1	102	116	8	3	41			78	56	9
516	Baranga		k.pradhan2	251	1150	44	11	96	20	5	1	48			41	56	22
517	Baranga		b.jharilo1	148	823	24	3	55	94	3	1	46			35	36	15
518	Baranga		b.jharilo2	266	1218	47	2	75	187	5	1	47		3	55	61	9
519	Baranga		muslimsahi	108	554	21	7	50	63	9	4	21	2	1	15	31	8
520	Baranga		raipur	120	440	15	1	58	55	3	2	15			14	20	6
521	Baranga		kothapatana	146	734	25		48	119	3	3	27			62	44	12
522	Baranga		kurunti	169	760	16	1	42	80	3	3	16	2	1	42	34	13
523	Baranga		adda	42	279	10		23	29	1	1	10			10	8	2
524	Baranga		GUALI	217	924	30	3	60	106	6	3	46	1	1	40	51	8

525	Baranga	KURANGASASAN	K.SASAN1	203	958	27	5	58	70	2	3	29			66	60	12
526	Baranga		K.SASAN2	126	717	30	3	47	116	5	3	34			32	35	6
527	Baranga		K.SASAN3	100	523	20		41	67	4	1	20			18	17	6
528	Baranga		BADAJHARILO	293	1275			70	160	5	3	58			60	64	11
529	Baranga		DALACHIRASAH(MINI)	50	216	11	0	19	24			11			2	9	1
530	Baranga		INDIRAGRAM(mini)	50	206	10	0	17	38		1	10			2	9	1
531	Baranga		Kudasahi	298	1226	170	8	87	130	7	7	30			42	48	12
532	Baranga		Uttampur	123	645	22	1	60	25	2		24			24	16	9
533	Baranga		Gangeswar	220	1036	41	3	68	105	4	2	44			44	50	8
534	Baranga		Totasahi	107	488	11	0	18	61	4	3	11			28	26	2
535	Baranga	KORAKORA	BANKESWAR	191	883	33	1	48	84	3	3	33			45	49	8

536	Baranga		BISIPADA	173	873	22	0	56	76	1	2	47			36	38	8
537	Baranga		DIANPADA	92	445	16	0	27	60	2	2	17			30	27	5
538	Baranga		KORAKORA	234	1153	19	1	60	111	5	3	59			87	94	9
539	Baranga		SABALA	141	598	33	2	39	56	3	3	30			32	37	6
540	Baranga	KHALARDA	BADHIA	144	612	13	2	48	78	10	7	13			33	26	6
541	Baranga		KHALARDA-1	221	1009	36	9	58	107	14	6	40			65	34	13
542	Baranga		KHALARDA-2	229	960	45	9	59	106	4	5	50	1	2	39	67	10
543	Baranga		KHALARDA-3	167	898	23	0	49	54	4	1	19			37	26	11
544	Baranga		MAHESHPUR-1	127	574	33	2	48	58	2	2	30			45	24	4
545	Baranga		MAHESHPUR-2	86	528	9	0	28	54	5	2	16			31	25	2
546	Baranga		NARANGAPADA	99	364	20	0	36	52	3	1	15			24	17	3

547	Baranga		SINGHALA-1	178	1094	33	4	80	155	4		38			80	81	14
548	Baranga		SINGHALA-2	59	543	18	0	26	62	1	6	18			6	10	6
549	Baranga	USUMA	DASASAHU USUMA	123	492	17	1	31	34	2	2	16			25	36	8
550	Baranga		DEOKALI	87	413	17	4	22	72	5	3	17			22	23	5
551	Baranga		MULAKODINDA	110	584	18	1	41	76	5	7	27			51	57	5
552	Baranga		N-USUMA-1	209	827	14	2	71	100	6	3	45		2	40	56	12
553	Baranga		N-USUMA-2	175	875	36	1	55	76	8	9	36			42	53	9
554	Baranga		S-USUMA	201	690	35	7	56	151	5	5	35			38	29	11
555	Baranga		SUMANDI	187	920	42	1	57	86	5	6	43			57	47	4
556	Cuttack City-I	56	Balikuda	94	517	12	1	40	63	4	5	18	0	0	26	22	9
557	Cuttack City-I	57	Balikuda-II	195	876	36	3	48	80	7	1	40	0	0	65	75	7



558	Cuttack City-I	58	Bhanpur-I	190	946	10	0	63	74	2	1	46	1	2	95	86	15
559	Cuttack City-I	58	Bhanpur-II	256	1446	0	2	126	145	2	0	65	8	1	46	78	18
560	Cuttack City-I	58	Bhanpur-III	267	1207	31	0	50	20	1	1	31	0	1	10	10	10
561	Cuttack City-I	58	Bhanpur-IV	160	1010	30	0	55	30	0	0	30	1	2	15	10	21
562	Cuttack City-I	57	Gopalpur-I	232	1071	25	1	91	35	1	1	10	0	0	55	65	18
563	Cuttack City-I	56	Gopalpur-II	250	1050	50	0	93	200	4	2	90	0	0	70	85	18
564	Cuttack City-I	57	Gopalpur-III	197	917	35	1	60	45	3	0	35	0	0	62	55	13
565	Cuttack City-I	57	Gopalpur-IV	218	1250	45	4	76	81	3	1	51	0	0	65	60	16
566	Cuttack City-I	57	Gopalpur-V	300	1467	30	0	60	95	7	9	45	0	0	75	80	28
567	Cuttack City-I	56	Gopalpur-VI	176	1075	15	0	85	95	3	3	60	0	0	30	25	21
568	Cuttack City-I	56	Gopalpur-VII	133	735	14	1	47	34	3	0	14	0	0	45	68	9

569	Cuttack City-I	59	Kacharamal-I	155	762	20	0	60	75	2	3	36	1	2	24	44	14
570	Cuttack City-I	59	Kacharamal-II	136	728	12	0	39	71	0	3	27	0	0	37	33	12
571	Cuttack City-I	59	Kacharamal-III	146	712	28	0	71	76	4	1	29	0	0	31	37	16
572	Cuttack City-I	59	Kacharamal-IV	100	702	12	2	42	95	4	0	14	0	0	25	21	10
573	Cuttack City-I	56	Kazipatna-I	150	885	10	2	68	103	7	1	15	1	1	25	20	10
574	Cuttack City-I	56	Kazipatna-II	233	1093	21	2	103	153	3	3	31	2	4	30	35	25
575	Cuttack City-I	56	Mukameswar	196	959	15	11	63	92	19	12	25	1	0	23	37	14
576	Cuttack City-I	59	Nayahat-I	186	826	21	1	58	79	4	1	28	0	0	37	23	17
577	Cuttack City-I	59	Nayahat-II	160	1037	145	3	85	115	7	3	31	0	0	49	29	14
578	Cuttack City-I	59	Nayahat-III	161	848	11	1	84	120	2	2	30	0	0	37	27	15
579	Cuttack City-I	58	Pnagari-I	236	1283	30	3	128	140	10	5	70	0	0	81	63	14

580	Cuttack City-I	58	Pnagari-II	315	1624	58	5	140	211	6	5	76	0	0	98	39	23
581	Cuttack City-I	58	Pnagari-III	282	1463	62	6	143	176	7	6	62	0	0	67	77	13
582	Cuttack City-I	58	Pnagari-IV	255	1295	41	1	74	198	4	4	42	0	0	67	69	17
583	Cuttack City-I	58	Pnagari-V	230	1059	25	3	121	125	2	3	26	0	0	47	50	27
584	Cuttack City-I	56	Rajnagarpatna	202	1003	29	3	78	82	4	5	33	0	0	67	65	16
585	Cuttack City-I	57	Srikoruan-I	281	1340	40	0	80	60	5	4	50	0	0	55	48	28
586	Cuttack City-I	57	Srikoruan-II	303	1380	44	0	113	103	7	3	42	0	0	51	43	23
587	Cuttack City-I	56	Subhadrapur-I	154	780	17	1	53	103	3	1	41	0	0	2	1	9
588	Cuttack City-I	56	Subhadrapur-II	142	737	30	3	66	65	2	3	26	0	0	43	48	15
589	Cuttack City-I	59	Telengapenth	165	750	14	0	68	37	0	1	19	0	0	26	19	21
590	Cuttack City-I	56	Tentulinali	104	591	21	4	47	79	3	1	21	0	0	20	25	11

591	Cuttack City-I	56	Uttamapur	160	809	25	3	66	74	6	3	18	0	0	12	15	12
592	Cuttack City-I	56	Indira Amaniapatna	107	493	11	1	55	73	3	1	11	2	2	20	23	5
593	Cuttack City-I	51	Beleswar	230	1225	28	3	83	96	5	2	25	0	0	75	45	12
594	Cuttack City-I	55	Bhadimul	199	1515	12	12	103	26	5	7	26	0	0	16	13	21
595	Cuttack City-I	55	Bidyadharpur-1	603	3017	200	0	151	60	4	2	300	0	0	120	230	43
596	Cuttack City-I	54,55	Bidyadharpur-2	518	2698	64	6	225	248	12	8	83	0	1	170	121	46
597	Cuttack City-I	55	Bidyadharpur-3	1117	201	25	6	102	55	8	2	30	0	0	15	25	18
598	Cuttack City-I	42	Chauliaganj dasasahi	153	700	355	9	52	90	9	1	34	0	0	7	23	9
599	Cuttack City-I	43	Chauliaganj-1	299	1400	250	2	80	60	16	6	42	0	0	35	34	15
600	Cuttack City-I	42	Chauliaganj-2	288	1716	12	1	125	185	12	8	53	2	1	72	48	22
601	Cuttack City-I	47	Chauliaganj-3	600	2855	420	1	116	49	5	0	470	0	0	315	419	40

602	Cuttack City-I	42	Chauliaganj-4	343	1940	67	26	130	69	10	11	70	0	0	24	30	25
603	Cuttack City-I	42	chauliaganj-5	118	548	289	3	50	44	2	1	32	0	0	10	18	7
604	Cuttack City-I	54	Gandhipalli-1	232	841	61	50	63	116	36	20	61	0	0	56	45	11
605	Cuttack City-I	54	Gandhipalli-2	286	921	51	46	95	129	38	25	51	0	1	61	43	15
606	Cuttack City-I	54	Gandhipalli-3	162	530	43	70	41	88	43	28	43	0	0	28	22	7
607	Cuttack City-I	54	Jagannathroad basti	144	657	17	3	61	77	3	2	17	2	1	15	17	14
608	Cuttack City-I	55	Kanheipur	418	1830	45	2	104	254	6	5	57	0	0	374	242	17
609	Cuttack City-I	42	Kunjabihari basti	446	2356	1182	10	168	275	4	6	59	0	0	112	114	36
610	Cuttack City-I	54	Mahimanagar	418	1810	98	2	161	165	7	3	100	0	0	200	188	29
611	Cuttack City-I	54	Neherupalli-1	293	912	288	39	76	114	54	41	49	0	0	46	48	11
612	Cuttack City-I	54	Neherupalli-2	302	1075	280	42	85	117	62	67	56	2	2	43	47	10

613	Cuttack City-I	42	Nilakantheswar basti	182	874	425	10	106	145	5	5	26	1	1	17	15	12
614	Cuttack City-I	51	Nuapada	269	915	18	4	92	93	4	3	18	0	0	64	57	20
615	Cuttack City-I	51	Nuapada balisahi	201	1081	4	2	122	117	8	6	4	1	0	64	65	24
616	Cuttack City-I	51	Poparada	293	1464	260	7	95	149	4	3	39	0	0	68	62	15
617	Cuttack City-I	54	Potapokhari-1	416	1820	40	1	114	256	4	4	48	0	0	304	290	34
618	Cuttack City-I	54	Potapokhari-2	203	1208	22	0	77	45	6	4	22	0	0	18	25	18
619	Cuttack City-I	51	Sartol	220	1360	180	0	70	50	15	5	30	0	0	30	30	24
620	Cuttack City-I	51	Sartol bali	170	720	5	2	76	102	2	4	5	0	0	45	25	15
621	Cuttack City-I	51	Tinigharia	223	1058	30	0	90	35	1	1	26	0	0	32	28	33
622	Cuttack City-I	51	Tinigharia canalroad	132	611	38	2	94	30	4	3	5	1	1	16	18	16
623	Cuttack City-I	35	Bose colony	288	1281	22	1	49	88	2	5	22	0	0	14	8	11

624	Cuttack City-I	34	Buxibazar Baniasahi	235	1165	125	2	117	119	3	1	27	1	3	146	130	8
625	Cuttack City-I	34	Buxibazar Baselisahi	170	826	31	0	77	47	4	0	35	0	0	41	29	12
626	Cuttack City-I	33	Gamhadia	180	1199	80	0	154	50	1	0	30	0	0	32	33	27
627	Cuttack City-I	35	JMMNalabandhasahi	200	1131	21	1	127	120	3	2	23	1	1	38	32	30
628	Cuttack City-I	40	Jobra Barage Colony	225	1064	16	0	52	84	2	0	19	0	1	12	9	16
629	Cuttack City-I	41	Jobra Charigharia	225	1220	20	0	172	40	3	2	25	4	2	60	52	13
630	Cuttack City-I	40	Jobra Jamal Basti	189	843	15	2	108	109	2	3	20	0	0	85	90	10
631	Cuttack City-I	41	Jobra Malhasahi	546	1318	45	0	142	171	1	4	63	2	2	99	135	15
632	Cuttack City-I	41	Jobra Nadikulasahi	206	979	47	0	143	162	0	2	47	0	0	102	90	15
633	Cuttack City-I	41	Jobra Nuasahi	433	2274	36	1	124	145	3	1	40	1	0	80	72	14
634	Cuttack City-I	39	Jobra Pareswarsahi	302	1375	12	1	115	125	5	3	30	0	0	155	145	15

635	Cuttack City-I	41	Jobra Raheman Chhak Muslimsahi Mini AWC	170	844	15	1	74	119	5	1	16	0	0	28	18	17
636	Cuttack City-I	41	Jobra Tinapitasahi	206	1194	39	1	113	166	7	7	49	0	0	29	35	27
637	Cuttack City-I	39	Junuspatna	456	2586	46	1	228	270	4	4	46	0	0	54	60	44
638	Cuttack City-I	33	Kesharpur-I	265	1674	97	0	232	61	1	3	43	0	1	48	60	42
639	Cuttack City-I	34	Machhuabazar	260	1220	70	0	103	60	5	3	103	2	0	60	56	27
640	Cuttack City-I	34	Mangalabag Malhasahi	785	6100	197	12	221	78	15	19	108	0	0	695	535	66
641	Cuttack City-I	35	Medical Beherasahi Mini AWC	107	748	17	0	55	14	3	2	25	0	0	7	4	6
642	Cuttack City-I	34	Medical Rd Nadikulasahi	154	855	12	14	76	35	7	2	14	1	0	42	17	20
643	Cuttack City-I	41	Muradkhanpa-I	229	1261	45	1	103	192	8	0	51	0	0	31	36	28
644	Cuttack City-I	39	Muradkhanpa-II	201	913	27	3	117	123	2	2	48	0	2	43	23	18
645	Cuttack City-I	35	Ranihat Mochisahi	180	1201	18	2	84	64	2	0	20	0	0	12	16	17



646	Cuttack City-I	41	Samadhipatna	289	1294	26	2	140	138	11	4	37	0	0	44	50	22
647	Cuttack City-I	39	Station Bazar Kulisahi	522	2942	70	0	177	190	7	5	77	0	0	70	84	33
648	Cuttack City-I	33	Thoriasahi-I	250	768	17	2	67	70	0	2	25	0	0	17	18	16
649	Cuttack City-I	33	Thoriasahi-II	450	799	22	1	87	56	0	0	17	0	0	15	22	16
650	Cuttack City-I	33	Thoriasahi-III	265	2350	30	0	145	180	1	0	60	0	0	80	70	33
651	Cuttack City-I	33	Thoriasahi-IV	171	790	15	0	47	52	2	1	15	0	0	17	14	12
652	Cuttack City-I	34	BudhiMangala Sweeper Colony	191	933	52	2	59	82	2	3	18	0	0	15	18	10
653	Cuttack City-I	41	Jobra Talasahi	205	1014	42	2	56	73	2	1	19	0	0	27	29	15
654	Cuttack City-I	33	Kesharpur-III	225	950	53	4	62	84	0	0	20	0	0	22	27	21
655	Cuttack City-I	39	Patarasahi	186	950	37	4	68	72	2	1	18	0	0	12	14	17
656	Cuttack City-I	32	Ranihat Gopal Sahi	404	2038	102	2	142	182	3	2	101	0	0	55	70	24

657	Cuttack City-I	37	Sankarpur - III	146	1100	40	0	73	114	2		42	0	0	35	41	16
658	Cuttack City-I	50	Netaji Nagar	396	2355	46	0	110	75	4	8	50	0	0	95	70	16
659	Cuttack City-I	44	Khannagar Kalivihar	200	955	25	0	80	55	4	3	45	0	0	30	20	25
660	Cuttack City-I	51	Nuapada Mangala Sahi	150	949	75	0	70	20	2	1	23	0	0	12	8	20
661	Cuttack City-I	45	Khannagar IV	224	1250	11	0	105	31	5	3	18	0	0	65	45	16
662	Cuttack City-I	45	Nayachowk	216	1175	11	0	33	36	3	1	11	1	1	10	10	9
663	Cuttack City-I	45	Khanagar - II	374	1827	56	0	138	122	6	8	0	0	0	198	176	24
664	Cuttack City-I	52	Rajendra Nagar Sabar Sahi	108	836	60	0	80	25	2	1	12	0	0	98	40	15
665	Cuttack City-I	52	B. R. Colony	176	850	27	0	60	63	6	5	34	0	0	30	25	22
666	Cuttack City-I	38	Malgodown - I	258	888	52	11	130	45	6	5	37	0	0	42	48	30
667	Cuttack City-I	38	Piligrim Road	231	1355	180	0	123	20	5	7	62	0	0	53	27	22

668	Cuttack City-I	37	Bisinabar	300	1962	90	0	107	83	10	5	81	0	0	53	29	20
669	Cuttack City-I	32	Mirkamalpatna	163	1000	50	0	68	63	5	5	10	0	0	20	26	25
670	Cuttack City-I	32	Ranihat Mali Sahi	156	1250	15	2	55	80	1	1	25	0	0	25	20	25
671	Cuttack City-I	45	Khannagar - I	160	1180	50	0	125	40	5	4	20	0	0	150	200	30
672	Cuttack City-I	52	Kajidiha	175	856	6	0	80	45	4	5	19	1	0	120	135	25
673	Cuttack City-I	44	Badambadi	200	1000	30	0	75	45	1	1	25	0	0	40	40	17
674	Cuttack City-I	37	Bisinabar Canal Road	172	1198	23	0	126	78	1	1	23	0	0	17	24	30
675	Cuttack City-I	37	Sankarpur - Diha Sahi	411	1987	24	0	163	168	1	4	31	0	0	62	47	42
676	Cuttack City-I	37	Sankarpur Barik Sahi	375	1952	32	0	170	152	5	4	35	0	0	55	46	55
677	Cuttack City-I	36	Mahatab Road	240	1200	25	0	75	120	4		15	0	0	25	30	15
678	Cuttack City-I	36	Balbhadrapur	305	1552	650	0	135	72	4	3	45	0	0	62	60	30

679	Cuttack City-I	45	Manimatha Sahi	117	771	15	3	52	22	5		4	0	0	25	27	11
680	Cuttack City-I	38	Malgodown - III	207	928	30	0	98	36	4	2	25	0	0	32	30	20
681	Cuttack City-I	38	Malgodown - III	151	791	148	1	55	65	1		15	0	0	35	30	12
682	Cuttack City-I	45	Khanagar - III	156	1209	33	3	55	18	6	4	35	1	0	30	22	12
683	Cuttack City-I	46	GANDARPUR	281	1075	7	1	55	60	1	3	7	0	0	30	20	15
684	Cuttack City-I	46	SIKHARPUR-I	550	2218	50	2	149	150	7	5	55	0	0	50	55	22
685	Cuttack City-I	46	SIKHARPUR-II	761	3550	62	2	173	80	5	6	63	0	0	74	61	31
686	Cuttack City-I	46	SIKHARPUR- III	343	2291	23	4	157	74	8	3	23	0	0	74	63	25
687	Cuttack City-I	46	GANDARPUR-II	120	472	3	0	6	26	0	0	3	0	0	30	25	4
688	Cuttack City-I	48	BHUBANPUR-I	323	1265	35	0	123	130	7	2	26	0	0	55	48	23
689	Cuttack City-I	48	BHUBANPUR- II	277	1257	27	0	133	170	2	4	29	0	0	67	56	26

690	Cuttack City-I	48	FAKIRPUR	385	3542	60	3	118	220	7	4	60	0	0	265	205	31
691	Cuttack City-I	48	JAGATPUR	484	2138	35	5	165	220	14	16	89	0	0	108	86	22
692	Cuttack City-I	48	LAXMANPUR	295	1404	26	0	112	145	9	6	36	0	0	48	45	25
693	Cuttack City-I	48	NAJARPUR MUNDA SAHI	186	741	26	1	63	59	2	1	26	0	0	34	26	5
694	Cuttack City-I	48	OLD IND ADIVASI SAHI	161	730	19	2	71	122	2	1	23	0	0	23	15	14
695	Cuttack City-I	48	SIKARIPUR B BASTI	292	1240	26	1	83	75	6	3	26	0	0	57	52	20
696	Cuttack City-I	49	IMAMNAGAR	238	1285	31	0	115	94	3	1	34	0	0	50	38	14
697	Cuttack City-I	49	IMAMNAGAR HARIJAN SAHI	140	752	16	0	73	65	2	0	16	0	0	35	25	15
698	Cuttack City-I	49	JAGATPUR NUASAHI	106	570	0	0	53	66	1	1	15	0	0	36	35	16
699	Cuttack City-I	49	KHAIRA MUNDA SAHI	235	1005	5	3	84	114	2	2	19	2	1	26	20	15
700	Cuttack City-I	49	NANKAR	155	1003	35	1	70	103	0	0	35	0	0	35	32	17

701	Cuttack City-I	49	PODABARA	90	503	1	1	34	42	1	0	11	0	0	20	19	6
702	Cuttack City-I	49	TALABANA	191	835	22	0	97	64	1	0	22	0	0	30	25	13
703	Cuttack City-I	49	TARALA-I	166	712	5	1	74	90	0	1	10	0	0	30	26	9
704	Cuttack City-I	49	TARALA-II1	345	1703	30	4	114	167	6	1	32	0	0	38	40	24
705	Cuttack City-I	49	TRINATHA ADV SAHI	153	648	7	0	86	147	2	0	13	0	0	22	17	16
706	Cuttack City-I	49	NANKAR-II	169	863	17	0	94	95	3	3	18	0	0	43	33	19
707	Cuttack City-I	53	ANDARPUR	830	3641	35	5	104	335	12	13	50	1	1	180	136	40
708	Cuttack City-I	53	DARKHAPATNA	408	2040	18	5	153	128	5	4	31	1	0	96	103	25
709	Cuttack City-I	53	GOSALA Srikhetra Colony	263	1120	15	0	106	52	1	1	16	0	0	30	22	25
710	Cuttack City-I	53	DARKHAPATNA-II	169	864	8	2	52	52	5	1	31	0	0	45	40	9
711	Cuttack City II	1	Bidanasi Bandhatalasahi	270	1155	20	0	74	22	4	2	20	0	0	62	49	12

712	Cuttack City II	1	Bidanasi-I (Gopalsahi)	342	2160	64	0	126	179	2	2	64	0	0	116	64	46
713	Cuttack City II	1	Bidanasi-II (Kumbharsahi)	415	1631	20	2	85	70	5	2	3	3	12	89	86	16
714	Cuttack City II	1	Bidanasi-IV(Dhobasahi)	312	1657	18	0	131	123	1	3	40	0	0	57	48	31
715	Cuttack City II	1	Bidanasi-V (Basundharalane Basti)	150	741	10	0	71	59	0	0	10	0	0	31	28	5
716	Cuttack City II	2	Bidanasi-III(Nuasahi)	330	1575	22	0	112	56	4	3	35	0	0	55	38	24
717	Cuttack City II	2	Bidanasi Gridcolane	319	1443	27	0	101	89	2	9	27	0	0	42	20	0
718	Cuttack City II	3	Bentakarpada	75	310	12	1	24	29	1	1	14	0	0	15	10	3
719	Cuttack City II	3	Bidyadharpur (Naraj) – Dokansahi	162	658	35	1	47	65	1	0	29	0	0	40	48	5
720	Cuttack City II	3	Bidyadharpur (Naraj) –Nuasahi	150	599	32	1	38	82	1	0	28	0	0	35	51	5
721	Cuttack City II	3	Bidyadharpur (Naraj) Satya N. sahi	170	765	33	1	55	96	7	3	33	0	0	62	48	13
722	Cuttack City II	3	Bidyadharpur (Naraj) - Adivasisahi	98	431	5	2	36	60	5	0	15	0	0	25	20	8

723	Cuttack City II	3	BrajaBiharipur	94	398	5	1	30	28	1	0	13	0	0	12	10	3
724	Cuttack City II	3	CDA-Balmikinagar Basti	113	429	16	1	30	92	1	0	18	0	1	10	15	7
725	Cuttack City II	3	CDA-Nuamundasahi	96	440	11	1	40	54	3	0	11	1	2	7	4	3
726	Cuttack City II	3	Dhabaleswargada Basti Mini AWC	70	245	8	0	19	52	1	3	8	0	0	9	6	3
727	Cuttack City II	3	Sandhapur- Gopalsahi	106	512	11	1	32	51	266	241	11	0	0	31	20	6
728	Cuttack City II	3	Sandhapur-Kaibartasahi	125	513	9	0	47	43	5	6	19	0	0	37	19	6
729	Cuttack City II	4	CDA-Kathajodivihar Basti	415	1498	19	1	120	105	6	1	22	1	0	42	31	20
730	Cuttack City II	6	Alisabazar M.sahi (Imampada)	264	1083	6	1	112	139	4	2	34	0	0	16	18	18
731	Cuttack City II	6	CDA- Hairanpur	162	745	8	0	73	54	0	0	15	0	0	26	21	15
732	Cuttack City II	6	Krusakbazar Dobandha Basti Mini AWC	570	2034	30	0	132	85	6	3	13	0	0	35	15	29
733	Cuttack City II	7	Deulasahi-Dhobasahi	450	1554	55	0	143	160	11	5	5	3	1	113	98	29



734	Cuttack City II	7	Idga Refugee Colony	489	1886	35	3	151	80	7	12	57	0	0	25	30	31
735	Cuttack City II	7	Mahatabnagar	230	1000	18	0	73	104	0	0	18	0	0	41	35	14
736	Cuttack City II	7	Satichoura	256	1237	24	3	98	73	5	2	27	0	0	9	6	24
737	Cuttack City II	7	Tulasipur UpperPolice Colony Basti	200	1011	25	0	47	19	2	21	25	0	0	18	22	16
738	Cuttack City II	8	Chahataghat Basti Mini AWC	80	354	5	0	36	20	1	0	9	0	0	12	10	8
739	Cuttack City II	8	Tulasipur-Baurisahi	310	1250	52	1198	97	110	2	6	52	3	1	64	55	17
740	Cuttack City II	8	Tulasipur-Harijansahi	62	673	1	0	44	20	6	2	15	0	0	18	11	16
741	Cuttack City II	8	Tulasipur-Hatuasahi-Mathasahi	407	1551	20	0	99	85	5	7	25	0	0	22	20	25
742	Cuttack	9	Tulasipur Mathasahi Bangalisahi	155	997	22	2	56	105	4	0	22	0	0	36	30	8
743	Cuttack City II	8	Tulasipur-Taanlasahi	265	1300	30	3	91	54	3	10	47	2	2	35	25	23
744	Cuttack City II	9	Stewartpatna	195	895	0	0	72	0	1	4	53	0	0	22	35	15

745	Cuttack City II	10	Ramgada	276	1469	48	4	99	165	9	1	50	0	0	80	72	15
746	Cuttack City II	10	Sayidanibagicha	223	980	26	0	96	82	7	5	26	0	0	55	48	17
747	Cuttack City II	10	Sidheswarsahi	177	935	13	0	61	107	2	1	43	0	0	36	34	13
748	Cuttack City II	11	Alishabazar Goudsahi	247	1260	18	0	88	117	2	4	45	0	0	55	50	15
749	Cuttack City II	11	ChandinChouk Pradhansahi	186	1066	57	0	76	121	5	2	36	0	0	61	52	12
750	Cuttack City II	11	Dagarpada Bhutiasahi	280	1263	30	2	114	103	2	5	55	0	0	63	57	16
751	Cuttack City II	11	Dagarpada Mangalasahi	286	1552	53	25	130	114	1	2	0	0	0	60	44	25
752	Cuttack City II	11	Dagarpada Baniasahi	129	1051	41	0	79	129	3	3	43	1	0	49	58	10
753	Cuttack City II	12	Hasinabad Chasasahi	160	840	22	0	72	110	2	1	23	0	0	43	26	10
754	Cuttack City II	12	Alishabazar Harijansahi	0	0	0	0	0	0	0	0	0	0	0	0	0	0
755	Cuttack City II	12	Alishabazar Educatedlane	288	1500	58	9	124	150	17	8	58	0	0	75	51	14

756	Cuttack City II	12	Alishabazar Kaibartasahi	264	1215	56	1	91	158	3	4	57	0	0	44	50	15
757	Cuttack City II	12	Kafila Harijansahi	182	897	12	0	88	83	0	0	25	0	0	34	28	11
758	Cuttack City II	12	Kaflabazar Muslimsahi	259	1022	28	0	88	46	2	5	38	0	0	42	48	12
759	Cuttack City II	12	Manasingh Patna Mini AWC	32	333	1	1	13	18	1	1	5	0	0	21	19	2
760	Cuttack City II	12	Manasingh Patna Mastram Matha Lane	189	853	30	1	59	86	2	1	32	0	0	39	37	7
761	Cuttack City II	12	Alishabazar Lalbandhasahi	254	1180	0	45	82	150	6	1	53	0	0	43	32	16
762	Cuttack City II	13	Markandiasahi	198	1220	46	0	101	198	0	1	39	0	0	76	69	18
763	Cuttack City II	13	Mehendipir Dhobilane	334	1352	45	0	112	215	4	3	36	0	0	73	69	30
764	Cuttack City II	13	Mehendipir Muslimsahi	276	1256	59	0	104	175	5	7	47	0	0	75	70	20
765	Cuttack City II	14	Jagannathballav	255	1096	36	0	107	198	9	3	51	0	0	69	63	23
766	Cuttack City II	14	Kazibazar	210	1197	39	6	109	217	9	5	37	0	0	76	73	0

767	Cuttack City II	14	Khatbinsahi	230	1407	41	5	126	253	7	8	39	0	0	77	79	0
768	Cuttack City II	14	Khatbinsahi (Tarabidigali)	278	1398	30	5	103	172	11	7	38	0	0	45	37	25
769	Cuttack City II	14	Sk.bazar Goudsahi	229	956	42	2	114	222	6	8	39	0	0	79	72	0
770	Cuttack City II	15	Gadagadiaghat Basti Mini AWC	139	429	18	0	48	30	0	0	10	0	0	1	4	0
771	Cuttack City II	15	Patapol-IV (Muslimsahi)	327	1635	17	1	174	138	3	2	59	0	0	72	68	36
772	Cuttack City II	16	Fasidia	167	766	17	0	63	90	3	3	21	0	0	21	32	8
773	Cuttack City II	16	Gadakhaiikul Berhampuriah Basti	229	960	17	0	68	31	0	0	17	0	0	9	7	0
774	Cuttack City II	16	Gorakabar	359	1488	58	301	122	128	5	5	58	0	0	36	64	29
775	Cuttack City II	17	Patapol-I (Mochisahi)	187	959	72	3	76	160	5	6	87	0	0	15	16	15
776	Cuttack City II	17	Patapol-II (Malwidi)	245	1340	55	2	101	230	2	1	120	0	0	22	23	23
777	Cuttack City II	17	Patapol-III (Pension lane)	680	3042	109	4	150	260	7	6	210	0	0	45	35	22

778	Cuttack City II	17	Sutahat-I (Harijansahi)	276	1447	70	2	124	172	6	3	35	0	0	25	32	25
779	Cuttack City II	17	Sutahat-II (Tantisahi)	200	1357	42	1	110	150	2	2	60	0	0	28	34	29
780	Cuttack City II	15	Sutahat-IV	240	1054	32	0	102	89	3	1	32	0	0	35	26	26
781	Cuttack City II	15	Sutahat-V	139	463	34	0	41	78	5	3	26	0	0	35	33	7
782	Cuttack City II	17	T.Bagicha-II (Dakbarsahi)	203	913	40	0	53	60	0	0	30	0	0	80	60	10
783	Cuttack City II	18	Bankabazar Muslimsahi	250	1198	22	2	67	120	2	3	22	0	0	32	20	6
784	Cuttack City II	18	Gangamandir	453	1845	5	0	176	168	2	2	20	0	0	30	24	32
785	Cuttack City II	18	Odiabazar Baunsagali	250	1482	15	0	145	107	2	1	15	0	0	40	34	37
786		18	Odiabazar Baunsagali-II	213	1139	30	0	99	95	2	0	30	0	0	49	55	13
787	Cuttack City II	18	Odiabazar Gaudasahi	400	1428	650	728	154	215	1	4	300	0	0	45	65	21
788	Cuttack City II	19	Dewanbazar-I (Tantisahi)	254	1336	28	3	91	145	10	9	79	0	0	35	30	10

789	Cuttack City II	19	Dewanbazar-II (Muslimsahi)	402	1637	108	0	173	188	3	5	60	0	0	125	175	37
790	Cuttack City II	19	Dewanbazar-III (Muslimsahi)	182	931	15	0	96	65	4	2	20	0	0	15	15	15
791	Cuttack City II	19	Dewanbazar-IV (Muslimsahi)	168	900	25	0	68	140	3	2	25	0	0	50	56	15
792	Cuttack City II	19	Dewanbazar-V (Muslimsahi)	225	1020	28	3	100	169	2	4	28	0	0	16	13	8
793	Cuttack City II	19	Odiabazar Chamarsahi	168	1160	37	0	102	129	4	4	17	0	0	58	53	25
794	Cuttack City II	19	Odiabazar Kutakhaigali	265	1321	66	1	111	149	5	9	45	0	0	82	70	22
795	Cuttack City II	19	Odiabazar Muslimsahi	232	1396	73	2	120	135	5	8	35	0	0	50	31	40
796	Cuttack City II	19	Sutahat-III (Muslimsahi)	583	2103	28	1	75	103	5	2	15	0	0	15	15	25
797	Cuttack City II	20	Bakharabad	370	1650	48	0	154	92	5	2	45	0	0	45	40	40
798	Cuttack City II	20	Ganeshghat	140	1116	10		73	79	3	0	27	0	0	30	40	22
799	Cuttack City II	20	Sahebzadabazar	362	1416	46	0	149	127	2	0	46	0	1	43	42	26

800	Cuttack City II	21	Choudhurybazar Mathasahi	311	1310	64	0	85	198	2	1	64	0	0	47	60	820
801	Cuttack City II	21	Mallickbag Basti	225	1250	30	0	45	90	0	0	30	0	0	25	20	19
802	Cuttack City II	21	Purighat	469	2362	50	0	200	301	2	3	53	0	0	101	85	34
803	Cuttack City II	22	Makarbag sahi	672	2980	132	0	140	105	4	6	160	2	1	155	130	40
804	Cuttack City II	22	Meriabazar-I	360	1712	25	3	224	29	2	2	23	0	0	19	17	31
805	Cuttack City II	22	Meriabazar-II (Buxibazar Dhubilane)	390	1730	70	0	107	142	15	4	60	3	0	55	182	21
806	Cuttack City II	22	Tinikoniabagicha-I	350	1826	15	3	129	75	4	3	50	0	0	50	40	17
807	Cuttack City II	23	Darghabazar (Hatipokhari)	230	1261	12	1	104	51	0	1	10	0	0	30	15	27
808	Cuttack City II	23	Darghabazar -II	202	911	13	0	81	120	2	0	13	0	0	26	27	14
809	Cuttack City II	23	Kadamrasul-I	300	1449	15	0	175	180	5	4	17	0	0	48	30	40
810	Cuttack City II	23	Kadamrasul-II (Dhubilane)	300	1199	38	0	139	221	2	2	29	0	0	24	17	49

811	Cuttack City II	23	Kathagadasahi-TelguBasti	301	1522	15	0	144	70	1	0	25	0	0	60	69	35
812	Cuttack City II	25	Buxibazar Akhadagali	496	2274	139	0	193	209	4	4	60	0	0	50	48	50
813	Cuttack City II	25	Buxibazar Beparisahi	530	2242	35	0	180	290	3	4	130	0	1	175	125	40
814	Cuttack City II	25	Kesharpur-II (Muslimsahi)	273	1905	32	0	183	38	6	2	18	2	2	35	20	42
815	Cuttack City II	26	Jholasahi-Bhagatpur	418	1827	60	0	130	150	6	2	60	0	0	60	40	35
816	Cuttack City II	26	Nimasahi – I (Kumbharsahi)	360	1623	55	1	102	60	3	0	55	0	0	61	70	30
817	Cuttack City II	26	Tinigharia Gama Gali	326	1240	58	10	97	100	5	5	58	0	0	57	38	16
818	Cuttack City II	27	Jholasahi-Baurisahi,Balisahi	215	1099	33	1	62	78	2	1	34	0	0	64	53	11
819	Cuttack City II	26	Nimasahi – II	471	1862	8	5	166	38	3	2	54	0	0	123	102	41
820		26	Nimasahi Harijanasahi	126	763	27	1	60	58	2	3	33	0	0	31	36	7
821	Cuttack City II	24	Rausapatna – II (Haripur )	380	1950	25	2	134	198	5	3	45	0	0	70	50	40



822	Cuttack City II	27	Rausapatna -I (Old Rausapatna)	470	2190	10	2	215	45	15	10	30	0	0	90	60	40
823	Cuttack City II	24	Saantasahi	450	2450	40	0	210	311	3	3	47	0	0	70	54	53
824			Bhagatpur Bangalisahi	303	1583	61	0	99	176	1	3	61	0	0	81	83	15
825	Cuttack City II	28	Rajabagicha Sweeper Colony	173	940	60	0	120	170	3	2	62	0	0	20	30	18
826	Cuttack City II	28	Savodaypur	160	966	25	0	83	120	3	4	35	0	0	45	30	25
827	Cuttack City II	28	TalaTelengabazar Tinapitasahi	486	1450	12	0	138	65	2	8	15	0	0	60	76	30
828	Cuttack City II	28	Rajabagicha old Harijansahi	278	1138	30	0	53	114	2	0	29	0	0	69	66	14
829	Cuttack City II	29	Dolamundai Baurisahi	330	1438	12	0	83	128	1	2	24	0	0	46	32	20
830	Cuttack City II	29	Luniasahi	475	1742	18	2	169	63	9	7	37	0	0	256	133	30
831	Cuttack City II	29	Pithapur Kothasahi	598	2778	40	0	151	170	7	1	45	0	0	80	119	26
832	Cuttack City II	27	Pithapur Panasahi	320	1300	4	2	150	40	2	1	60	0	0	50	30	30

833	Cuttack City II	29	R.bagichaLabourcolony Sweepersahi	340	1535	12	1	81	162	3	1	37	1	0	87	103	17
834	Cuttack City II	30	Bamphisahi	330	1651	30	0	92	88	2	2	20	0	3	150	165	20
835	Cuttack City II	30	Jhanjirmangala Harijansahi	540	2085	19	0	208	236	5	1	53	0	0	120	126	38
836	Cuttack City II	30	Kusunpur	260	1375	12	0	128	50	2	3	14	0	0	8	5	13
837	Cuttack City II	31	Professorpada Hadisahi Mini AWC	320	1350	63	3	112	164	4	3	55	0	0	33	40	35
838	Cuttack City II	31	Ranihat Harijan Sahi	197	850	30	2	111	315	1	1	31	0	0	24	17	36
839	Cuttack City II	31	Ranihat Sagadiasahi	465	1910	93	1	145	220	4	10	120	0	0	70	60	30
840	Cuttack City II	31	Ranihat Telisahi	890	1860	18	5	160	70	9	6	30	0	0	50	40	30
841	Dampada	NAC	Chakapada	295	1609	44	12	125	150	9	3	42	0	0	82	90	15
842	do	do	Sisua	260	1296	35	7	78	162	12	3	42	0	0	95	59	23
843	do	do	RaghunathDev	130	691	5	5	45	65	7	3	12	0	0	55	30	7

844	do	do	Bedapur	235	1107	27	12	60	132	7	5	34	2	1	65	60	14
845	do	do	Khamaranaga	157	773	38	2	41	90	1	1	34	0	0	33	45	3
846	do	do	Charchika-I	172	898	31	2	57	98	2	0	51	0	0	39	42	6
847	do	do	Isaneswar	87	414	22	2	29	25	5	3	12	0	0	15	15	5
848	do	do	Renuka	168	878	47	0	67	98	0	0	45	0	0	60	58	10
849	do	do	Charchika-II	242	1698	32	7	77	183	7	5	43	1	0	27	13	12
850	do	do	Renuka	195	1082	48	2	69	78	7	2	52	0	0	46	55	13
851	do	do	Ranpur	523	3686	118	0	233	168	23	17	131	2	0	53	48	35
852	do	do	Sahadapada-I	205	992	13	20	60	114	10	10	48	0	0	80	93	10
853	do	do	Sahadapada-II	189	1000	12	21	61	97	11	10	32	0	0	51	58	9
854	do	do	Dangipita	123	550	24	0	45	97	1	1	24	1	1	28	36	10

855	do	do	Mantrisahi	125	906	10	0	75	83	5	2	10	0	0	47	28	13
856	do	Similipur	Harirajpur-I	252	1028	18	9	61	127	15	2	33	2	0	62	33	11
857	do	do	Harirajpur-II	167	902	43	5	67	127	7	4	44	0	0	51	64	13
858	do	do	Harirajpur-III	188	823	10	0	41	50	0	0	10	0	0	50	30	5
859	do	do	Harirajpur-IV	188	929	36	7	50	84	7	8	41	0	2	62	75	12
860	do	do	Similipur-I	228	941	19	2	62	102	5	1	30	0	0	55	53	10
861	do	do	Similipur-II	148	693	15	2	52	39	4	3	20	0	0	32	46	9
862	do	do	Karbar-I	226	1021	7	6	111	215	8	1	31	0	0	162	98	19
863	do	do	Karbar-II	126	567	7	1	32	85	7	4	17	0	0	80	50	5
864	do	do	Sukhuakhala	144	521	12	8	47	48	4	6	12	0	0	80	70	12
865	do	do	Makundapur	119	637	2	2	53	48	7	2	14	0	0	41	20	8

866	do	do	Charigharia	226	962	13	3	72	130	2	1	40	0	0	98	87	10
867	do	Ragadi	Ragadi-I	218	842	10	0	70	50	0	0	10	0	0	40	20	10
868	do	do	Ragadi-II	133	405	17	2	69	89	9	5	13	0	2	21	14	16
869	do	do	Ragadi-III	217	1149	5	2	75	50	0	0	10	0	0	10	20	13
870	do	do	Ragadi-IV	141	1064	36	0	59	40	1	5	44	0	0	94	66	21
871	do	do	Kotadwar	64	309	18	2	23	53	1	1	18	0	0	13	18	1
872	do	do	Sunadeipur	130	629	12	3	66	68	4	1	12	0	0	40	29	11
873	do	Durgapur-I	Durgapur	184	937	28	0	56	122	2	2	29	2	0	52	46	14
874	do	do	Durgapursabarsahi	88	437	11	0	32	107	1	1	0	2	0	20	15	6
875	do	do	Kamalabag	63	415	5	3	42	74	6	0	5	0	0	21	16	4
876	do	do	Keutasahi	95	490	13	2	58	93	2	1	13	0	0	27	25	10

877	do	do	Vedarcpur-I	191	1097	26	3	83	169	6	6	3	0	0	45	69	11
878	do	do	Vedarcpur-II	223	1096	21	5	63	85	8	5	21	0	0	63	15	11
879	do	do	Vedarcpur-III	161	713	17	6	40	94	6	3	21	0	0	48	41	12
880	do	do	Vedarcpur-IV	152	799	33	4	55	111	6	4	35	43	40	26		
881	do	Bilipada	Bilipada-I	110	573	8	3	53	70	6	1	25	0	0	43	35	8
882	do	do	Bilipada-II	175	749	9	1	75	95	2	2	22	0	0	35	32	7
883	do	do	Bilipada-III	120	536	9	2	40	59	6	2	0	0	0	40	15	7
884	do	do	Pakharakhal	216	1030	7	1	93	118	8	8	20	0	0	70	55	14
885	do	do	Barapadanpur	121	746	12	2	46	112	2	3	16	0	0	47	30	10
886	do	do	Jorakul	160	724	2	0	48	50	0	0	10	0	0	30	20	15
887	do	do	Ostapur	97	443	0	0	35	20	0	0	5	0	0	10	15	9

888	do	Dampada	Dampada-I	175	919	36	3	65	98	5	6	38	0	0	78	72	6
889	do	do	Dampada-II	98	524	25	4	22	61	4	7	30	0	0	21	37	5
890	do	do	Dampada-III	102	563	25	27	35	37	7	3	30	2	1	36	28	10
891	do	do	Gadjit-I	107	673	31	3	20	53	5	1	35	0	0	50	47	3
892	do	do	Gadjit-II	111	688	24	2	26	60	4	1	30	0	2	26	42	2
893	do	do	Baghua	148	689	15	3	57	107	4	4	20	1	1	23	19	14
894	do	do	Bramhania	130	881	12	4	64	85	5	2	15	42	50	19		
895	do	do	Dahanigadia	50	263	5	1	18	32	2	1	10	0	0	22	25	1
896	do	do	Dhaolakatha	72	264	10	2	39	42	3	0	20	0	0	13	18	9
897	do	do	Pithakhia	75	350	12	2	43	57	2	2	18	0	0	10	15	5
898	do	do	Behentasahi	30	222	7	1	21	37	1	2	10	0	0	18	12	5

899	do	Kuspangi	Kuspangi-I	200	970	24	2	53	79	2	0	38	0	0	102	135	3
900	do	do	Kuspangi-II	201	1129	15	8	81	107	11	8	29	3	67	54	17	
901	do	do	Kuspangi-III	142	930	27	2	40	84	4	1	34	0	0	56	60	10
902	do	do	Kuspangi-IV	184	867	15	4	58	84	8	0	34	0	0	38	28	9
903	do	do	Ghasiput-I	180	865	25	3	46	105	8	2	25	0	1	82	71	11
904	do	do	Ghasiput-II	173	822	16	0	47	78	9	3	16	0	1	58	44	11
905	do	do	Nistipur-I	160	615	15	0	40	59	7	4	20	1	3	45	33	8
906	do	do	Nistipur-II	143	579	5	0	29	69	6	3	19	0	0	56	42	5
907	do	do	Indumatipatna	249	1323	20	10	93	62	11	3	28	0	0	106	93	15
908	do	do	Rajibnagar	106	521	11	0	38	75	6	1	16	0	0	21	28	6
909	do	Govindapur	Govindapur-I	195	810	5	12	81	66	7	5	15	0	0	45	42	16



910	do	do	Govindapur-II	180	864	33	2	60	189	3	3	41	0	0	55	40	12
911	do	do	Govindapur-III	114	550	6	2	50	55	5	3	16	0	0	50	45	12
912	do	do	Govindapursabarsahi	122	604	5	0	70	80	1	3	16	0	0	35	25	13
913	do	do	Kalaranta	107	455	1	6	34	43	6	1	11	0	0	22	24	10
914	do	do	Rcpur-I	164	672	16	3	61	82	6	1	22	0	0	43	51	9
915	do	do	RCpur-II	102	440	14	1	41	71	4	2	19	0	0	33	28	7
916	do	do	Haladipada	92	311	10	0	32	51	1	1	17	0	0	9	12	4
917	do	Banara	Banara-I	156	749	56	1	65	102	5	4	56	1	1	46	57	8
918	do	do	Banara-II	153	794	38	1	55	85	4	4	38	0	0	29	63	11
919	do	do	Ramchandi-I	171	803	43	0	63	103	8	3	45	0	0	51	50	15
920	do	do	Ramchandi-II	162	744	35	0	49	79	5	2	43	0	0	57	40	8

921	do	do	Kuamada-I	148	722	33	3	50	63	9	3	43	0	0	39	49	9
922	do	do	Kuamada-II	43	220	11	2	21	36	2	3	11	0	0	11	12	5
923	do	do	Nuasahi	73	369	0	0	23	59	0	0	10	2	1	15	14	4
924	do	Bhagipur	Bhagipur-I	133	648	23	3	35	85	5	2	17	0	0	42	39	11
925	do	do	Bhagipur-II	148	592	18	2	42	48	4	2	18	0	0	30	21	10
926	do	do	Bhagipursabarsahi	62	289	10	2	15	45	5	2	10	0	0	25	30	5
927	do	do	Gayalabank-I	191	940	25	0	53	59	3	3	31	0	0	42	38	15
928	do	do	Gayalabanka-II	106	464	26	3	43	95	4	1	26	0	0	19	31	6
929	do	do	Gayalabank-III	192	881	34	5	60	66	5	2	40	0	0	72	63	9
930	do	do	Gayalabank-IV	88	460	5	0	37	65	1	1	6	0	0	25	22	12
931	do	Pathapur	Pathapur-I	90	513	10	2	39	67	4	1	15	0	0	45	42	6

932	do	do	Pathapur-II	161	795	12	6	75	162	16	7	26	0	0	38	26	13
933	do	do	Upperpathapur-I	177	902	27	7	83	194	7	6	31	2	3	32	41	18
934	do	do	Upperpathapur-II	182	915	20	1	55	97	6	3	37	1	0	40	52	12
935	do	do	Amarendrapur-I	143	730	12	5	61	85	4	2	14	0	0	44	52	13
936	do	do	Amarendrapur-II	111	637	23	5	41	42	8	2	23	0	0	28	32	8
937	do	do	Charigharia	93	520	13	2	42	93	2	2	16	0	0	23	20	14
938	do	do	Kainmundi	200	922	4	2	67	83	9	5	14	0	0	28	18	7
939	do	do	Chakuleswar	121	579	10	1	35	65	4	4	28	0	0	29	37	9
940	do	do	Muraripur	32	210	3	0	17	34	0	0	6	1	1	8	6	1
941	do	Talabasta	Talabasta-I	156	807	20	0	28	38	14	5	60		2	56	50	9
942	do	do	Talabasta-II	108	592	3	0	40	65	3	5	14		0	100	105	7

943	do	do	Talabasta-III	155	720	10	2	63	119	4	8	27	0	39	24	11
944	do	do	Bidyadharpur	180	991	4	0	90	80	11	2	23	0	50	30	17
945	do	do	Krushnapalli	170	758	27	2	52	97	6	5	35	3	42	35	10
946	do	do	Dhansarsahi-I	140	675	7	0	50	85	4	3	27	0	50	50	10
947	do	do	Dhansarsahi-II	148	669	20	0	38	77	5	6	25	0	43	44	11
948	do	do	Patnasahi	198	906	10	0	56	171	14	4	42	1	35	70	9
949	do	do	Banahara	59	314	4	0	25	20	2	2	8	0	15	20	5
950	do	do	Rajendranagar	31	124	5	0	24	31	1	0	7	0	5	7	5
951	do	do	Nandapur	75	325	5	0	20	30	2	0	10	0	20	10	5
952	do	Dulanpur	Dulanpur-I	130	554	5	0	58	69	3	0	22	0	49	51	8
953	do	do	Dulanpur-II	135	685	6	0	36	79	3	0	25	0	51	54	3

954	do	do	Dulanpur-III	109	525	6	0	33	45	1	1	24		0	42	30	5
955	do	do	Hamira	90	454	6	0	59	55	4	2	25		0	30	30	13
956	do	do	Badahamira	50	264	2	0	24	20	3	3	5		0	13	15	8
957	do	do	Indiarwash	52	234	4	0	34	38	3	0	7		0	12	13	4
958	do	do	Arapur-I	125	527	2	0	40	45	4	4	22		0	35	40	8
959	do	do	Arapur-II	90	370	1	0	25	42	3	3	9		0	18	16	6
960	do	do	Arapursabarsahi	81	310	4	0	20	18	2	2	2		0	10	10	2
961	do	Talabasta	Mundasahi	27	144	1	0	10	15	6	5	2		0	10	5	4
962	do	do	Putasahi	159	691	10	0	57	25	10	4	26		0	30	32	10
963	do	do	Routrapur-I	129	684	6	0	55	93	3	2	24		0	23	21	12
964	do	do	Routrapur-II	140	665	10	0	56	107	5	5	27		0	41	38	12

965	do	do	Godipatna	136	720	5	0	71	91	8	3	23	0	62	54	17	
966	do	do	Padanpur-I	126	653	11	0	55	74	4	3	19	0	30	28	12	
967	do	do	Padanpur-II	108	537	10	0	39	68	1	0	22	0	50	40	11	
968	do	do	Samantrapur-I	118	690	7	0	38	69	5	4	23	0	41	40	7	
969	do	do	Samantrapur-II	125	595	5	0	56	38	3	5	14	0	33	31	9	
970	do	do	Champatipur	117	525	1	0	33	67	4	3	14	0	22	21	6	
971	do	do	Upperviejput	51	250	4	0	36	55	4	4	10	0	15	10	8	
972	do	do	Talavejiput	52	222	4	1	34	35	2	5	11	0	9	9	4	
973	do	do	Totabadi	80	392	16		36	65	5	4	17	0	20	13	4	
974	do	Gopalpur	Gopalpur-1	180	1038	3	2	81	135	7	1	22	0	0	60	45	12
975	do	do	Gopalpur-2	200	1124	6	4	83	147	7	6	35	0	0	100	96	17

976	do	do	Gopalpur-3	177	967	8	6	73	121	9	4	48	0	0	48	56	16
977	do	do	Patapur - 1	120	662	5	6	58	102	6	4	10	0	0	20	15	9
978	do	do	Patapur - 2	156	668	20	3	63	52	11	6	26	0	0	60	45	15
979	do	do	Patapur Sasan Sahi - 1	126	670	5	6	61	70	4	2	23	0	0	20	15	14
980	do	do	Patapur Sasan Sahi - 2	75	532	2	4	57	55	6	1	16	0	0	16	23	12
981	do	do	Patapur Bauri Sahi	155	750	5	3	87	88	13	6	24	0	0	42	29	11
982	do	do	Singhanathpur	160	807	24	0	63	71	3	3	25	0	0	44	39	10
983	do	do	Singhanathpur Gokha Sahi - 1	219	912	20	1	79	125	7	3	25	0	0	70	55	16
984	do	do	Singhanathpur Gokha Sahi - 2	137	698	4	0	62	48	6	5	19	0	0	35	28	10
985	do	do	Parbatipur	230	928	20	9	57	91	7	2	28	0	0	70	77	10
986	do	do	Raghunathpur	207	1138	23	0	80	69	10	17	40	0	0	104	82	10

987	do	Dhansar	Dhansar	191	864	25	0	54	60	6	11	25	0	0	40	55	10
988	do	do	Hatimara-I	130	823	18	0	48	40	17	5	18	0	0	44	46	4
989	do	do	Hatimara-II	176	840	20	0	44	95	4	6	20	0	0	19	24	12
990	do	do	Tarapur-I	162	825	34	1	56	40	6	5	34	0	0	32	20	11
991	do	do	Tarapur-II	169	689	24	0	50	35	8	10	24	0	0	25	15	6
992	do	do	Khamarpatna-I	146	630	18	0	46	90	9	10	18	0	0	15	18	5
993	do	do	Khamarpatna-II	155	626	16	0	42	85	8	4	16	0	0	17	22	7
994	do	Narganga	Narganga-I	168	971	20	2	72	115	12	4	38	0	0	72	68	15
995	do	do	Narganga-II	140	912	20	2	70	93	6	0	22	0	0	60	61	14
996	do	do	Narganga-III	140	758	14	15	47	76	13	2	14	0	0	40	29	4
997	do	do	Narganga-IV	225	1047	32	10	80	141	3	7	27	0	0	35	39	20



998	do	Tulasipur	Sunapatna-I	118	688	13	3	47	95	6	1	13	0	0	40	48	7
999	do	do	Sunapatna-II	130	574	12	7	35	60	4	3	13	0	0	34	32	11
1000	do	do	Ranganisahi-I	175	749	15	2	49	95	2	3	35	0	0	42	35	14
1001	do	do	Ranganisahi-II	100	422	17	3	32	65	2	1	48	0	0	25	20	5
1002	do	do	Tulasipur-I	153	762	39	5	44	113	10	0	39	0	0	49	52	3
1003	do	do	Tulasipur-II	122	615	35	6	57	92	7	2	40	0	0	54	60	10
1004	do	Narganga	Palasuni	110	814	8	0	62	84	5	2	28	1	0	50	130	11
1005	do	do	Chiramaru-I	69	385	5	0	21	50	2	1	6	0	0	25	26	8
1006	do	do	Chiramaru-II	46	222	6	2	21	25	3	1	12	0	0	110	111	7
1007	do	Dhansar	Hatimarasabarsahi	46	230	7	0	33	20	0	1	7	0	0	15	10	10
1008	do	do	Tarapursabarsahi	96	422	27	0	52	40	4	2	27	0	0	10	15	15

1009	do	Narganga	Fasibasta	46	472	5	0	44	42	2	0	18	0	0	40	35	4
1010	do	Dhansar	Jamudhia	110	599	13	0	51	55	11	7	13	0	0	23	15	21
1011	MAHANGA	NAHANGA	Achutpur 1	221	1362	62	5	85	157	8	5	61	0	0	70	65	14
1012	MAHANGA	NAHANGA	Achyutpur - 2	121	633	18	8	43	75	3	5	18	0	0	40	38	6
1013	MAHANGA	PODAMAREI	Aliara	139	758	17	2	75	57	6	4	23	0	0	53	32	7
1014	MAHANGA	NAHANGA	Balipada	237	1363	31	1	88	120	6	3	41	0	0	65	73	17
1015	MAHANGA	NAHANGA	Dihigope	156	934	44	7	67	139	18	4	45	0	0	52	60	7
1016	MAHANGA	PODAMAREI	Erkana	154	871	11	1	58	105	5	4	37	0	0	57	47	12
1017	MAHANGA	PODAMAREI	Gortanga	123	737	7	0	52	42	5	1	24	0	0	54	61	7
1018	MAHANGA	NAHANGA	Goudagope	153	884	18	2	71	93	3	6	30	0	0	63	57	11
1019	MAHANGA	HALADIA	Haladia -1	168	895	19	2	47	101	6	0	34	0	0	43	65	11

1020	MAHANGA	HALADIA	Haladia -2	180	902	5	2	68	122	6	2	36	0	0	70	64	8
1021	MAHANGA	HALADIA	Itamundali	197	973	36	1	67	103	13	3	36	0	0	54	55	18
1022	MAHANGA	PODAMAREI	Itukura - 1	117	565	23	3	41	71	10	9	26	0	0	35	38	6
1023	MAHANGA	PODAMAREI	Itukura - 2	76	418	14	0	33	60	3	2	15	0	0	27	34	3
1024	MAHANGA	HALADIA	Jhadeswrpur - 1	130	678	16	2	53	93	12	4	216	0	0	52	40	11
1025	MAHANGA	HALADIA	Jhadeswrpur - 2	121	618	22	3	32	79	8	1	21	0	0	40	52	9
1026	MAHANGA	HALADIA	L.N. Pur	231	1076	5	1	64	38	6	7	19	0	0	114	56	15
1027	MAHANGA	NAHANGA	Nahanga - 1	172	990	12	1	65	96	1	6	31	0	0	47	53	13
1028	MAHANGA	NAHANGA	Nahanga - 2	133	650	26	5	45	60	5	2	22	0	0	47	37	9
1029	MAHANGA	HALADIA	Olakana - 1	132	685	24	2	54	67	6	1	24	0	0	40	46	10
1030	MAHANGA	HALADIA	Olakana - 2	178	996	30	2	64	124	8	4	31	0	0	72	69	11

1031	MAHANGA	HALADIA	Olakana - 3	83	465	15	1	34	28	1	0	13	0	0	28	26	4
1032	MAHANGA	PODAMAREI	Podamarai	34	1043	26	2	80	115	5	5	29	0	0	68	46	23
1033	MAHANGA	PODAMAREI	Sindhupur - 1	210	1178	21	3	68	85	10	13	45	0	0	100	92	13
1034	MAHANGA	PODAMAREI	Sindhupur - 2	103	552	3	1	37	86	4	2	17	0	0	19	24	10
1035	MAHANGA	NAHANGA	Chakarpur (mini)	69	321	10	2	21	45	4	1	8	0	0	17	15	7
1036	MAHANGA	NAHANGA	Goudagope (mini)	64	408	7	0	36	64	3	0	20	0	0	24	20	3
1037	MAHANGA	HALADIA	Itamundali (mini)	130	606	11	4	54	55	8	1	21	0	0	37	22	15
1038	MAHANGA	PODAMAREI	Itukura (mini)	64	386	10	2	32	42	3	5	15	0	0	24	17	5
1039	MAHANGA	HALADIA	Olakana (mini)	65	369	15	1	26	52	3	0	15	0	0	16	11	5
1040	MAHANGA	GOTORA	Appilo - 1	158	944	38	1	60	75	5	2	38	0	0	56	62	14
1041	MAHANGA	GOTORA	Appilo - 2	155	1090	39	2	71	102	5	8	48	0	0	68	64	11

1042	MAHANGA	GOPALPUR	Bantala	160	968	2	1	42	98	5	1	27	0	0	46	37	10
1043	MAHANGA	KURUJANGA	Bharatpada - 1	210	913	35	4	59	103	11	3	36	0	0	70	59	14
1044	MAHANGA	KURUJANGA	Bharatpada - 2	160	809	23	1	72	112	7	1	23	0	0	57	35	13
1045	MAHANGA	GOPALPUR	Dularpur	197	880	28	10	76	87	7	5	27	0	0	53	47	5
1046	MAHANGA	GOPALPUR	Gopalpur - 1	150	991	15	0	48	75	5	1	20	0	0	32	28	4
1047	MAHANGA	GOPALPUR	Gopalpur - 2	149	617	22	5	65	87	13	4	18	0	0	35	28	8
1048	MAHANGA	GOPALPUR	Gopalpur - 3	99	470	21	6	31	76	7	4	20	0	0	24	21	14
1049	MAHANGA	GOTORA	Gotara - 1	161	926	40	2	52	90	5	4	42	0	0	60	59	7
1050	MAHANGA	GOTORA	Gotara - 2	121	759	21	1	45	92	4	2	21	0	0	57	59	9
1051	MAHANGA	BHADRESWAR	Govindpur	184	925	31	4	50	101	8	9	31	0	0	67	57	16
1052	MAHANGA	BHADRESWAR	Jhadeswarpur - 1	245	1301	52	2	86	151	9	5	57	0	0	75	83	23

1053	MAHANGA	BHADRESWAR	Jhadeswarpur - 2	177	1016	31	10	105	85	8	8	34	0	0	45	36	11
1054	MAHANGA	GOTORA	Kanhapur	173	1072	38	2	77	149	3	3	42	0	0	95	49	10
1055	MAHANGA	KURUJANGA	Kurujanga - 1	177	820	21	2	68	70	3	2	27	0	0	45	32	8
1056	MAHANGA	KURUJANGA	Kurujanga - 2	142	741	24	2	43	101	5	4	22	0	0	51	53	5
1057	MAHANGA	KURUJANGA	Kurujanga - 3	112	595	16	7	33	94	8	5	15	0	0	43	30	4
1058	MAHANGA	KURUJANGA	Kusunpur	143	569	24	3	39	33	5	0	25	0	0	42	37	8
1059	MAHANGA	GOPALPUR	Naiguan	162	605	25	10	36	80	11	12	25	0	0	40	35	9
1060	MAHANGA	BHADRESWAR	Pandia	165	1040	30	2	70	92	7	5	30	0	0	59	43	3
1061	MAHANGA	GOTORA	Praharajpur - 1	115	519	18	3	39	50	4	7	20	0	0	23	33	4
1062	MAHANGA	GOTORA	Praharajpur - 2	38	379	10	1	30	48	5	1	10	0	0	33	21	7
1063	MAHANGA	GOTORA	Praharajpur - 3	101	567	11	0	37	62	2	1	17	0	0	32	17	4

1064	MAHANGA	KURUJANGA	Sabalakana - 1	133	763	22	1	45	74	5	6	23	0	0	33	52	7
1065	MAHANGA	KURUJANGA	Sabalakana - 2	152	586	14	0	27	60	4	5	20	0	0	32	33	5
1066	MAHANGA	KURUJANGA	Sabalakana - 3	70	510	15	1	36	52	2	1	19	0	0	30	32	6
1067	MAHANGA	BHADRESWAR	Sahaniazpur	170	917	8	1	59	89	4	2	38	0	0	45	32	4
1068	MAHANGA	GOPALPUR	Gopalpur (mini)	42	229	7	5	18	27	6	0	7	0	0	8	11	7
1069	MAHANGA	GOTORA	Gotara (mini)	48	268	2	0	19	36	1	0	2	0	0	12	8	0
1070	MAHANGA	BHADRESWAR	Govindpur (mini)	20	197	2	0	14	17	1	0	3	0	0	15	12	5
1071	MAHANGA	BHADRESWAR	Jhadeswarpur M	62	410	9	1	28	56	3	2	10	0	0	31	36	4
1072	MAHANGA	KURUJANGA	Mangalpur (mini)	83	410	10	1	21	38	0	2	18	0	0	30	25	5
1073	MAHANGA	BHADRESWAR	Pandia (mini)	51	303	1	0	24	35	0	0	7	1	1	19	16	5
1074	MAHANGA	BHADRESWAR	Pathanapada M	37	242	9	1	30	28	1	1	8			14	11	0

1075	MAHANGA	Kundi	Arilo-1	201	1261	21	10	73	85	13	10	40	0	0	57	50	9
1076	MAHANGA	Kundi	Arilo-2	120	516	8	1	47	51	3	4	20	0	0	20	25	8
1077	MAHANGA	Kundi	Arilo-3	74	487	12	4	59	49	4	3	12	0	0	19	27	7
1078	MAHANGA	Kundi	Arilo-4	68	390	16	6	21	32	3	2	17	0	0	21	21	3
1079	MAHANGA	Kuhunda	Banaguria	137	568	25	1	45	63	2	2	26	0	0	23	30	6
1080	MAHANGA	Kundi	J n pur	131	896	3	2	101	139	8	9	39	0	0	14	23	17
1081	MAHANGA	Kuhunda	Kuhunda-1	250	1678	60	0	156	112	9	4	67	0	0	96	93	23
1082	MAHANGA	Kuhunda	Kuhunda-2	120	785	18	1	56	96	3	2	27	0	0	32	25	9
1083	MAHANGA	Kundi	Kundi-1	205	1148	28	1	67	99	8	4	41	0	0	58	47	12
1084	MAHANGA	Kundi	Kundi-2	120	789	23	5	63	80	10	9	32	0	0	87	72	9
1085	MAHANGA	Kundi	Mallik pur	170	941	18	1	90	132	11	7	26	0	0	47	18	17



1086	MAHANGA	Kundi	N K pur	208	1204	21	3	93	211	14	7	48	0	0	64	67	11
1087	MAHANGA	Kundi	Sahapur-1	100	682	20	1	41	86	4	2	20	0	0	43	38	9
1088	MAHANGA	Kundi	Sahapur-2	144	847	38	0	63	113	6	5	38	0	0	39	61	9
1089	MAHANGA	Kundi	Sahapur-3	207	1073	20	1	94	169	5	4	36	0	0	52	50	15
1090	MAHANGA	Kundi	Sahapur-4	104	529	0	1	44	53	2	1	24	0	0	38	46	3
1091	MAHANGA	Kuhunda	Sankhapur	110	856	14	3	63	55	6	4	21	0	0	52	51	7
1092	MAHANGA	Kuhunda	Dhoulia(m)	148	712	12	7	64	59	7	3	13	0	0	52	43	6
1093	MAHANGA	Kuhunda	Mohantysahi	45	267	9	1	20	27	1	0	9	0	1	16	16	3
1094	MAHANGA	Bajapura	Bajapura	168	1016	4	3	97	153	3	2	30	0	0	150	160	10
1095	MAHANGA	Bajapura	C.m.pur-1	103	771	2	2	53	61	4	1	25	0	0	40	45	7
1096	MAHANGA	Samsarpur	C.m.pur-2	90	526	6	4	47	69	9	3	18	0	0	20	25	5

1097	MAHANGA	Kaitha	Chheda	170	844	10	0	71	65	4	2	22	0	1	20	21	14
1098	MAHANGA	Bajapura	Gopalpur	79	482	3	0	34	61	5	1	13	0	0	27	20	3
1099	MAHANGA	Kaitha	Gothamuhan-1	210	1428	28	0	110	64	11	14	58	0	0	100	105	17
1100	MAHANGA	Kaitha	Gothamuhan-2	160	944	14	0	72	74	12	7	28	1	1	60	76	16
1101	MAHANGA	Samsarpur	Jasrajpur-1	104	635	20	1	31	53	6	3	21	0	0	50	57	5
1102	MAHANGA	Samsarpur	Jasrajpur-2	110	595	18	0	59	150	4	2	18	0	0	34	36	9
1103	MAHANGA	Samsarpur	Jasrajpur-3	165	1216	27	0	82	74	15	5	30	0	0	100	110	15
1104	MAHANGA	Kaitha	Kaitha-1	143	741	2	0	57	32	9	2	41	0	0	45	55	13
1105	MAHANGA	Kaitha	Kaitha-2	139	875	16	0	71	55	10	0	22	0	0	12	15	10
1106	MAHANGA	Bajapura	Pahigopalpur	123	641	3	2	56	80	1	4	20	0	0	31	29	12
1107	MAHANGA	Kaitha	Ramharipur	120	715	4	0	49	53	7	1	15	0	0	20	22	9

1108	MAHANGA	Kaitha	R.Mathasahi	71	689	12	0	62	78	6	7	20	0	0	50	62	9
1109	MAHANGA	Samsarpur	Samsarpur-1	167	1110	3	0	64	85	9	6	29	0	0	51	55	12
1110	MAHANGA	Samsarpur	Samsarpur-2	95	654	32	0	30	44	4	1	34	0	0	41	40	8
1111	MAHANGA	Bajapura	Ichhapur(m)	47	232	1	0	23	32	3	0	5	0	0	12	7	5
1112	MAHANGA	Bhaunria	Bhounria-1	95	690	5	2	58	71	4	2	25	0	0	40	57	8
1113	MAHANGA	Bhaunria	Bhounria-2	115	997	7	2	99	110	2	2	15	0	0	50	54	15
1114	MAHANGA	Bhaunria	Bhounria-3	112	783	7	1	79	105	6	1	12	0	0	45	50	20
1115	MAHANGA	Bhaunria	Bhounria-4	83	465	2	2	52	62	4	2	11	0	0	20	27	10
1116	MAHANGA	Bhaunria	Bhounria-5	87	426	2	2	30	43	3	0	17	0	0	23	23	2
1117	MAHANGA	Pallisahi	D.s.s.pur-1	175	784	22	6	76	95	4	2	19	0	0	110	123	7
1118	MAHANGA	Pallisahi	Ds.s..pur-2	90	442	18	2	41	39	4	1	18	0	0	35	37	3

1119	MAHANGA	Pallisahi	Gopalpur	112	731	14	5	64	79	8	7	13	0	0	50	57	14
1120	MAHANGA	Pallisahi	Khandol-1	95	601	3	1	33	59	4	1	21	0	0	46	44	3
1121	MAHANGA	Pallisahi	Khandol-2	96	523	14	1	39	43	1	1	15	0	0	14	16	4
1122	MAHANGA	Bhaunria	Nahanga	154	1067	23	4	89	148	7	4	42	0	0	50	51	15
1123	MAHANGA	Umara	Ostapur-1	151	843	14	4	72	57	4	5	29	0	0	28	32	9
1124	MAHANGA	Umara	Ostapur-2	126	1042	35	13	86	182	8	5	44	0	0	48	52	16
1125	MAHANGA	Umara	Ostapur-3	238	757	5	1	74	43	2	3	27	0	0	34	36	13
1126	MAHANGA	Pallisahi	Pallisahi	150	1149	42	15	71	89	21	13	44	0	0	20	23	19
1127	MAHANGA	Bhaunria	Ramkapur-1	129	619	9	1	66	30	6	2	18	0	0	38	31	9
1128	MAHANGA	Bhaunria	Ramkapur-2	90	1012	17	3	58	87	10	3	23	0	0	45	48	12
1129	MAHANGA	Pallisahi	Sukleswar	105	772	14	0	49	29	1	2	16	0	0	33	30	9

1130	MAHANGA	Pallisahi	Tulasipur	95	640	15	4	57	42	7	5	30	0	0	38	41	8
1131	MAHANGA	Umara	Umara-1	105	925	9	0	78	112	8	1	27	0	0	55	64	12
1132	MAHANGA	Umara	Umara-2	145	1171	13	3	101	145	13	12	42	0	0	52	60	9
1133	MAHANGA	Umara	Umara-3	90	607	17	3	53	20	7	3	21	0	0	46	48	8
1134	MAHANGA	Pallisahi	Badagotha(m)	71	385	8	1	36	58	2	1	11	0	0	22	26	4
1135	MAHANGA	Umara	Kaluria(m)	96	646	10	0	79	90	2	2	18	0	0	27	50	11
1136	MAHANGA	Bhaunria	Nahanga(m)	40	236	4	1	25	14	0	0	6	0	0	18	10	3
1137	MAHANGA	Rahania	Alipur	106	686	32	2	47	30	2	6	33	0	0	38	37	8
1138	MAHANGA	Gokan	Alunata	67	422	2	2	34	41	1	1	10	0	0	30	33	3
1139	MAHANGA	Osanga	Bainchua	137	848	24	2	67	102	7	1	24	0	0	25	20	9
1140	MAHANGA	Barahipur	Barahipur-1	158	874	10	1	62	78	4	3	15	0	0	38	40	8

1141	MAHANGA	Barahipur	Barahipur-2	115	585	6	2	39	47	5	2	10	0	0	30	27	4
1142	MAHANGA	Barahipur	Barahipur-3	88	485	5	1	41	37	3	1	13	0	0	33	36	5
1143	MAHANGA	Mahanga	Budukunia	182	849	25	2	61	63	2	3	70	0	0	136	134	8
1144	MAHANGA	Barahipur	Debario	102	660	8	1	47	34	1	1	14	0	0	30	29	7
1145	MAHANGA	Rahania	Dharpur	173	1045	20	2	76	88	9	0	40	0	0	80	68	9
1146	MAHANGA	Gokan	Gokan-1	166	1515	30	4	125	153	5	5	55	0	0	80	82	20
1147	MAHANGA	Gokan	Gokan-2	85	496	5	3	36	57	2	3	27	0	0	22	20	4
1148	MAHANGA	Osanga	Hata[ada	110	505	11	1	29	26	5	1	11	0	0	15	17	9
1149	MAHANGA	Mahanga	Jasuapur	216	708	21	2	52	43	2	1	31	0	0	37	34	5
1150	MAHANGA	Rahania	Jatiparilo	190	770	24	2	67	95	4	5	25	0	0	50	48	12
1151	MAHANGA	Rahania	Kairpur	102	515	11	2	58	71	3	4	11	0	0	18	20	10

1152	MAHANGA	Rahania	Kalianti	185	766	9	1	62	73	6	4	40	0	0	50	53	13
1153	MAHANGA	Rahania	Kalianti H.Sahi	107	596	10	1	47	60	2	2	10	0	0	52	48	4
1154	MAHANGA	Osanga	Koudkola	177	872	13	3	57	84	6	7	13	0	0	65	50	13
1155	MAHANGA	Mahanga	Kusundaspur	58	383	12	0	28	30	1	2	15	0	0	21	20	6
1156	MAHANGA	Mahanga	Mahanga	316	1503	72	0	144	55	20	15	74	0	0	180	155	20
1157	MAHANGA	Barahipur	Manijori-1	129	806	8	1	70	75	4	3	15	0	0	50	53	7
1158	MAHANGA	Barahipur	Manijori-2	91	498	6	2	44	43	2	2	10	0	0	20	20	3
1159	MAHANGA	Rahania	Mogalpatana	164	870	36	1	88	86	6	3	40	0	0	65	56	16
1160	MAHANGA	Osanga	Osanga	120	633	10	0	57	94	8	3	10	0	0	44	46	12
1161	MAHANGA	Mahanga	Padandaspur	157	882	32	2	50	64	6	2	34	0	0	43	44	13
1162	MAHANGA	Rahania	Raghunathnagar	164	832	24	3	53	93	6	2	24	0	0	33	35	6

1163	MAHANGA	Rahania	Rahania-1	97	566	21	3	41	61	6	4	24	0	0	43	41	9
1164	MAHANGA	Rahania	Rahania-2	93	466	10	5	28	54	8	1	10	0	0	27	30	4
1165	MAHANGA	Mahanga	Sipura	150	774	25	0	87	78	2	1	25	0	0	60	61	8
1166	MAHANGA	Gokan	Sukhuapada	89	513	15	3	37	95	4	4	22	0	0	37	38	5
1167	MAHANGA	Rahania	Usuma	175	911	24	4	62	104	5	2	25	0	0	70	77	11
1168	MAHANGA	Rahania	Usumapatana	130	810	4	1	35	83	2	3	14	0	0	72	68	4
1169	MAHANGA	Mahanga	Bhali	95	512	6	0	35	21	0	0	6	0	0	20	19	5
1170	MAHANGA	Gokan	Gokan Mini	68	405	7	1	44	51	2	4	12	0	0	28	31	10
1171	MAHANGA	Rahania	Gokulpur Mini	70	393	9	0	27	39	5	2	10	0	0	25	20	4
1172	MAHANGA	Mahanga	Goudpada Mini	83	496	15	0	43	48	12	10	16	0	0	38	38	6
1173	MAHANGA	Rahania	Mogalpatna (M)	75	427	13	0	43	38	1	2	25	0	0	20	18	3



1174	MAHANGA	Rahania	Salara Mini	95	516	13	0	35	32	3	1	15	0	0	25	23	7
1175	MAHANGA	Anandpur	Anandpur-1	105	595	6	1	40	52	2	7	6	0	0	40	42	6
1176	MAHANGA	Anandpur	Anandpur-2	106	728	14	0	49	69	4	3	17	0	0	47	45	9
1177	MAHANGA	Anandpur	Anandpur-3	79	482	18	5	30	33	4	1	19	0	0	38	40	4
1178	MAHANGA	Anandpur	Anandpur-4	100	518	30	1	40	56	2	5	35	0	0	56	54	8
1179	MAHANGA	Bheda	Barahipur	225	982	32	1	56	85	10	1	35	0	0	65	68	8
1180	MAHANGA	Bheda	Bheda	161	938	10	2	77	74	9	4	38	0	0	100	99	12
1181	MAHANGA	Bheda	Bheda Salipur	130	695	31	7	57	52	10	8	41	0	0	62	60	7
1182	MAHANGA	Mouda	Chasakhand	145	693	27	2	50	78	3	8	31	0	0	41	42	9
1183	MAHANGA	Nurtang	Jankoti	141	671	9	2	39	40	6	8	22	0	0	45	52	12
1184	MAHANGA	Anandpur	Khartang-1	123	783	17	12	58	62	6	7	25	0	0	34	34	6

1185	MAHANGA	Anandpur	Khartang-2	81	394	15	0	33	30	0	2	15	0	0	30	22	6
1186	MAHANGA	Bheda	Laptuan-1	205	1156	18	0	96	106	4	7	30	0	0	55	50	19
1187	MAHANGA	Bheda	Laptuan-2	97	556	21	0	52	73	3	4	24	0	0	36	32	7
1188	MAHANGA	Mouda	Manjari	86	431	13	0	36	32	4	2	16	0	0	17	18	5
1189	MAHANGA	Mouda	Mouda-1	203	794	30	5	61	66	8	5	43	0	0	46	45	8
1190	MAHANGA	Mouda	Mouda-2	147	718	30	4	66	70	10	6	33	0	0	54	56	8
1191	MAHANGA	Mouda	Mouda-3	113	589	20	2	49	78	3	2	23	0	0	40	39	7
1192	MAHANGA	Mouda	Mouda-4	76	465	16	0	33	40	2	3	16	0	0	21	22	4
1193	MAHANGA	Mouda	Mouda-5	70	387	23	0	27	45	5	4	23	0	0	39	30	6
1194	MAHANGA	Mouda	Mouda-6	80	576	13	0	40	25	3	3	13	0	0	18	17	6
1195	MAHANGA	Nurtang	Nurtang-1	150	693	23	2	52	62	7	3	42	0	0	47	45	9

1196	MAHANGA	Nurtang	Nurtang-2	141	839	18	2	61	83	3	2	35	0	0	50	45	9
1197	MAHANGA	Nurtang	Nurtang-3	123	623	7	4	58	33	14	8	27	0	0	38	42	6
1198	MAHANGA	Nurtang	Nurtang-4	140	658	20	2	52	89	8	9	46	0	0	45	41	4
1199	MAHANGA	Bheda	Ramakrushnapur	117	603	29	6	26	22	8	5	29	0	0	70	65	3
1200	MAHANGA	Nurtang	Siripur	150	1097	33	8	74	110	19	7	43	0	0	89	87	15
1201	MAHANGA	Srikrushnapur	Adamahespur-1	130	882	21	2	58	75	2	0	33	0	0	55	50	7
1202	MAHANGA	Srikrushnapur	Adamahespur-2	115	537	12	3	29	25	2	2	12	0	0	41	40	5
1203	MAHANGA	Jaleswarpur	Alijoda	98	622	19	2	42	70	5	2	19	0	0	48	53	8
1204	MAHANGA	Chahapada	Baradia	157	843	19	7	56	144	11	6	24	0	0	42	46	5
1205	MAHANGA	Chahapada	Bhanraj-1	105	571	9	1	53	51	8	1	38	0	0	30	26	11
1206	MAHANGA	Chahapada	Bhanraj-2	101	536	12	4	40	54	3	4	22	0	0	28	28	7

1207	MAHANGA	Chahapada	Chahapada-1	246	824	19	2	70	60	4	3	32	0	0	42	47	8
1208	MAHANGA	Chahapada	Chahapada-2	64	371	10	5	48	44	4	2	25	0	0	20	25	10
1209	MAHANGA	Jaleswarpur	Gangapura	127	676	2	0	51	68	9	5	21	0	0	35	36	10
1210	MAHANGA	Chahapada	Jahala	188	1126	26	2	71	103	15	5	50	0	0	77	80	12
1211	MAHANGA	Jaleswarpur	Jaleswarpur-1	105	547	17	2	37	29	1	1	23	0	0	39	41	8
1212	MAHANGA	Jaleswarpur	Jaleswarpur-2	120	498	18	0	41	67	3	1	28	0	0	43	41	11
1213	MAHANGA	Jaleswarpur	Jaleswarpur-3	77	563	9	0	41	45	3	2	13	0	0	38	40	1
1214	MAHANGA	Jaleswarpur	Jaleswarpur-4	76	499	11	0	50	44	0	0	12	0	0	37	36	4
1215	MAHANGA	Jaleswarpur	Jaleswarpur-5	51	343	8	0	22	30	1	1	8	0	0	12	11	2
1216	MAHANGA	Jaleswarpur	Kanhapur-1	85	507	9	1	43	58	2	1	23	0	0	28	22	4
1217	MAHANGA	Jaleswarpur	Kanhapur-2	84	424	8	4	25	28	7	2	12	0	0	15	15	2

1218	MAHANGA	Srikrushnapur	Malihata	110	535	14	0	63	60	4	2	14	0	0	40	35	17
1219	MAHANGA	Jaleswarpur	Mallipura	202	822	28	1	53	100	4	4	35	0	0	48	50	2
1220	MAHANGA	Srikrushnapur	Pasulunda-1	96	609	16	4	46	70	8	5	21	0	0	32	34	6
1221	MAHANGA	Srikrushnapur	Pasulunda-2	69	421	10	3	18	34	4	1	10	0	0	23	21	3
1222	MAHANGA	Srikrushnapur	Ramchandrapur	192	995	23	3	75	89	7	3	40	0	0	53	55	8
1223	MAHANGA	Chahapada	Ranigoda	115	626	10	2	48	52	4	5	30	0	0	32	30	12
1224	MAHANGA	Srikrushnapur	Srikrushnapur	113	586	24	4	37	58	4	2	24	0	0	35	32	5
1225	MAHANGA	Chahapada	Barabati Mini	50	216	0	0	15	14	6	2	2	0	0	9	8	4
1226	MAHANGA	Chahapada	Chahapada Mini	74	402	15	4	27	41	2	7	16	0	0	21	19	3
1227	MAHANGA	Chahapada	Govindpr(mini)	76	446	9	3	24	43	3	0	11	0	0	29	26	10
1228	MAHANGA	Basudevpur	ALINAGAR	146	1064	8	2	92	99	4	2	45	0	0	40	35	13

1229	MAHANGA	Basudevpur	BANAPUR-1	65	440	4	0	61	50	2	0	15	0	0	30	20	20
1230	MAHANGA	Basudevpur	BANAPUR-2	123	637	15	1	64	32	1	1	22	0	0	30	30	13
1231	MAHANGA	Basudevpur	BARATHA	123	837	8	2	94	50	7	7	30	0	0	40	30	18
1232	MAHANGA	Basudevpur	BASUDEVPUR	185	1369	30	0	122	200	6	4	60	0	0	50	50	24
1233	MAHANGA	MADHUPUR	BENUPURA	178	972	10	3	67	70	8	5	25	0	0	60	40	14
1234	MAHANGA	MULUBASANTA	DHARMADASPUR	144	1106	10	0	95	80	9	9	30	0	0	35	40	7
1235	MAHANGA	MADHUPUR	DOBANDHIA	175	876	20	0	89	191	11	3	21	0	0	90	68	10
1236	MAHANGA	MADHUPUR	GHISUAN	88	668	5	0	57	40	2	3	19	1	1	50	20	6
1237	MAHANGA	MULUBASANTA	GUNUPUR-1	166	1156	12	6	100	142	10	6	42	0	0	90	53	15
1238	MAHANGA	MULUBASANTA	GUNUPUR-2	156	1017	30	1	82	135	4	3	44	0	0	50	32	14
1239	MAHANGA	MULUBASANTA	GUNUPUR-3	125	846	19	5	90	99	9	2	20	0	0	34	30	11

1240	MAHANGA	MULUBASANTA	HANSADIA	110	759	20	1	55	60	5	2	20	0	0	30	25	5
1241	MAHANGA	MULUBASANTA	KHANDIANALI	88	628	11	1	57	73	3	5	25	0	0	40	34	9
1242	MAHANGA	KOLIATHA	KOLIATHA-1	146	1124	42	1	91	105	9	6	42	0	0	80	46	13
1243	MAHANGA	KOLIATHA	KOLIATHA-2	150	855	16	2	63	88	11	4	23	0	0	40	37	8
1244	MAHANGA	Basudevpur	KOUDAKOLA-1	88	568	11	2	49	44	4	6	14	0	0	28	20	5
1245	MAHANGA	Basudevpur	KOUDAKOLA-2	90	583	20	1	48	58	2	2	20	0	0	35	25	2
1246	MAHANGA	Basudevpur	KOUDAKOLA-3	80	502	18	1	40	62	7	3	18	0	0	40	30	11
1247	MAHANGA	KOLIATHA	KUMBHARASAHI	142	909	20	1	96	121	4	2	27	0	0	37	30	9
1248	MAHANGA	MADHUPUR	MADHUPUR-1	143	909	11	0	104	118	5	5	11	0	0	30	35	23
1249	MAHANGA	MADHUPUR	MADHUPUR-2	80	647	12	0	46	50	8	3	14	0	0	50	22	9
1250	MAHANGA	MULUBASANTA	MULUBASANTA-1	132	884	35	0	58	68	6	4	35	1	0	80	51	9

1251	MAHANGA	MULUBASANTA	MULUBASANTA-2	70	544	20	0	51	50	4	2	25	0	0	46	30	8
1252	MAHANGA	MULUBASANTA	MUNDASAH	70	371	7	1	37	35	1	1	10	0	0	15	15	8
1253	MAHANGA	MULUBASANTA	SIPURA	149	933	27	0	86	126	4	6	27	0	0	90	42	10
1254	MAHANGA	MULUBASANTA	UTTARASAH	80	635	25	0	62	56	4	1	30	1	0	34	20	10
1255	MAHANGA	Basudevpur	BARATHA(M)	80	629	13	0	62	62	4	3	23	0	0	45	30	10
1256	MAHANGA	MULUBASANTA	CHAMARASAH(M)	50	390	5	0	18	30	1	0	10	0	0	15	10	3
1257	MAHANGA	MADHUPUR	KUSUKANTA(M)	110	668	7	0	58	40	0	4	25	0	0	85	31	14
1258	MAHANGA	MADHUPUR	MERIPUR(M)	95	530	30	1	38	23	2	2	32	1	0	35	30	5
1259	MAHANGA	Basudevpur	MOHANPUR(M)	86	520	5	0	44	32	0	0	11	0	0	10	10	9
1260	MAHANGA	KOLIATHA	SINGHASAH(M)	150	686	10	0	96	60	2	2	21	0	0	60	40	12
1261	MAHANGA	MADHUPUR	THAKAPATNA(M)	90	639	12	0	44	84	2	2	20	0	0	21	20	8



1262	MAHANGA	Paikarapur	B-MANJORI	159	975	29	0	69	102	5	4	29	0	0	49	40	11
1263	MAHANGA	Paikarapur	CHAMPATIPUR	89	466	11	0	44	63	11	0	20	0	0	36	24	9
1264	MAHANGA	Lalitgiri	GANGADHARA	130	744	10	0	60	51	7	3	19	0	0	39	38	9
1265	MAHANGA	Lalitgiri	HARIBHAKATAPUR	117	511	14	0	40	58	4	2	15	0	0	27	24	10
1266	MAHANGA	Lalitgiri	JERKANDA	160	973	15	0	93	110	7	5	18	0	0	93	90	10
1267	MAHANGA	Lalitgiri	kalyanpur	113	497	3	0	34	36	3	0	12	1	0	28	31	7
1268	MAHANGA	Paikarapur	Kusunpur-1	70	443	6	0	33	51	2	1	20	0	0	29	14	5
1269	MAHANGA	Paikarapur	Kusunpur-2	80	420	5	0	39	37	2	1	13	0	0	43	34	11
1270	MAHANGA	Lalitgiri	Lalitgiri-1	134	777	11	1	74	73	4	4	31	0	0	48	45	9
1271	MAHANGA	Lalitgiri	Lalitgiri-2	138	615	16	0	57	48	3	4	16	0	0	49	25	6
1272	MAHANGA	Lalitgiri	Lalitgiri-3	113	564	3	0	54	32	4	2	25	0	0	19	17	6

1273	MAHANGA	Lalitgiri	Lalitgiri-4	109	491	17	0	24	50	5	1	20	0	0	28	15	4
1274	MAHANGA	Lalitgiri	Manitri-1	69	559	15	0	42	58	4	2	30	0	0	30	20	8
1275	MAHANGA	Lalitgiri	Manitri-2	86	426	5	1	33	17	1	3	10	0	0	18	17	4
1276	MAHANGA	Paikarapur	Matiparilo	80	794	4	2	71	69	5	4	31	0	0	96	73	10
1277	MAHANGA	Paikarapur	Paikarapur	111	1020	20	0	66	160	7	3	37	0	0	80	60	11
1278	MAHANGA	Lalitgiri	Purusottampur-1	104	692	18	0	57	86	2	0	20	0	0	39	52	8
1279	MAHANGA	Lalitgiri	Purusottampur-2	74	503	2	2	49	51	5	4	21	0	0	23	21	8
1280	MAHANGA	Paikarapur	Zeera	102	487	16	0	30	45	0	1	22	0	0	35	27	5
1281	MAHANGA	Paikarapur	Bidyadharpur(m)	64	315	6	0	28	30	2	2	6	0	0	18	17	6
1282	MAHANGA	N.S.Pur	Akarpada (1)	106	767	10	1	60	124	1	8	30	0	0	50	45	14
1283	MAHANGA	N.S.Pur	Akarpada (2)	100	610	7	0	62	46	4	1	18	0	0	29	20	10

1284	MAHANGA	N.S.Pur	Akarpada (3)	80	498	4	0	41	74	4	2	16	0	0	30	11	6
1285	MAHANGA	N.S.Pur	Bagsarpur	100	782	8	0	56	68	2	2	19	0	0	50	35	15
1286	MAHANGA	N.S.Pur	Kusupur-1	80	588	10	1	61	65	6	5	31	0	0	36	20	7
1287	MAHANGA	N.S.Pur	Kusupur-2	70	492	30	0	40	41	4	4	35	0	0	30	17	3
1288	MAHANGA	N.S.Pur	Kusupur-3	96	536	10	1	50	65	3	2	10	0	0	20	11	7
1289	MAHANGA	N.S.Pur	Kusupur-4	87	542	19	0	38	52	2	0	24	0	0	41	30	5
1290	MAHANGA	N.S.Pur	Kusupur-5	103	499	3	0	36	54	6	1	23	0	0	40	30	2
1291	MAHANGA	N.S.Pur	Kusupur-6	50	285	2	0	27	20	4	1	32	0	0	30	25	5
1292	MAHANGA	N.S.Pur	Mirjapatana	100	654	22	0	61	73	3	5	22	0	0	50	47	7
1293	MAHANGA	N.S.Pur	N.S.Pur	80	558	15	0	60	41	4	1	26	0	0	32	20	9
1294	MAHANGA	N.S.Pur	Panaspur-1	100	858	41	0	69	112	6	2	50	0	0	50	30	11

1295	MAHANGA	N.S.Pur	Panaspur-2	80	759	25	1	71	82	3	3	25	0	0	38	20	9
1296	MAHANGA	N.S.Pur	Panaspur-3	58	384	5	0	45	50	2	3	12	0	0	20	10	13
1297	MAHANGA	N.S.Pur	Sahaspur	80	674	17	0	67	68	6	3	21	0	0	30	19	11
1298	MAHANGA	N.S.Pur	Soral-1	84	646	13	0	54	38	2	1	16	0	0	47	30	6
1299	MAHANGA	N.S.Pur	Soral-2	80	581	15	0	50	45	5	5	21	0	0	37	20	7
1300	MAHANGA	N.S.Pur	Dianpanaspur(Mini)	28	198	2	0	6	8	0	0	4	0	0	10	5	1
1301	Niali	kasarda	KASARDA-1	326	1273	58	4	67	153	21	11	60	0	0	104	99	6
1302	Niali	kasarda	KASARDA-2	265	1155	48	3	85	150	20	13	48	0	0	50	71	11
1303	Niali	kasarda	KHAJARA	102	503	18	2	30	80	4	4	18	0	0	40	59	4
1304	Niali	kasarda	KABICHANDRAPUR	130	814	21	0	62	92	7	5	23	0	0	50	60	6
1305	Niali	kasarda	BADHIASAHI-1	240	1246	47	5	62	134	9	6	48	0	0	72	61	7

1306	Niali	kasarda	BADHIASAHI-2	245	1207	52	3	75	122	10	5	49	0	0	66	54	11
1307	Niali	kasarda	PATRAKANA	248	1048	40	5	75	130	10	11	40	0	0	71	59	7
1308	Niali	kasarda	S PATRAKANA	137	580	33	2	32	75	2	2	25	0	0	10	26	3
1309	Niali	kasarda	TAINSOLA	103	520	16	2	30	65	2	2	15	0	0	45	30	3
1310	Niali	ERANCH	ERANCH-1	165	868	31	4	45	72	7	1	40	2	0	48	68	4
1311	Niali	ERANCH	ERANCH-2	225	1074	41	4	59	100	8	2	43	0	1	72	70	5
1312	Niali	ERANCH	ERANCH-3	201	1099	48	2	64	123	5	12	49	0	0	79	84	5
1313	Niali	ERANCH	GUHALKUL	121	554	28	3	32	68	5	1	23	0	0	40	38	6
1314	Niali	ERANCH	BHALIAKANA-1	125	606	19	14	51	73	2	3	16	0	0	51	52	5
1315	Niali	ERANCH	BHALIAKANA-2	91	427	19	0	26	81	2	2	17	0	0	16	19	3
1316	Niali	ERANCH	KHARIBILI	337	1596	51	2	94	165	7	8	55	0	0	121	112	10

1317	Niali	ERANCH	PALASUDHA	205	1076	28	2	75	119	10	6	46	0	2	80	63	5
1318	Niali	ERANCH	KULASHREE	270	1253	71	2	65	112	6	5	72	0	1	80	62	10
1319	Niali	ERANCH	E NAYAKSAHI	76	427	18	3	29	56	2	1	18	0	1	15	18	1
1320	Niali	ERANCH	E MUDULISAH	83	511	17	2	36	71	5	1	17	0	0	38	38	3
1321	Niali	RANIOLA	RANIOLA	163	642	6	3	32	76	7	1	24	0	1	45	46	2
1322	Niali	RANIOLA	BARAGUDIKUDA	88	417	2	2	25	48	1	1	6	0	0	22	17	2
1323	Niali	RANIOLA	BARISAN-1	303	1434	46	2	88	63	11	5	51	0	0	145	113	6
1324	Niali	RANIOLA	BARISAN-2	192	808	10	0	61	59	3	7	25	0	0	55	65	2
1325	Niali	RANIOLA	PADATIRA	216	1142	6	1	77	103	6	5	35	0	0	170	121	9
1326	Niali	RANIOLA	PUINCHANDA	174	897	34	4	63	110	11	5	29	0	3	26	20	5
1327	Niali	RANIOLA	RAICHANDOLA	85	458	15	1	26	34	1	0	21	1	0	30	33	2

1328	Niali	RANIOLA	ALATALANGA-1	234	997	30	0	72	107	3	4	37	2	2	131	93	8
1329	Niali	RANIOLA	ALATALANGA-2	197	1050	25	0	83	127	6	0	38	1	1	165	150	11
1330	Niali	RANIOLA	B TELISAHI	113	485	1	2	25	48	1	3	9	0	2	30	25	0
1331	Niali	RANIOLA	PANDAKULA	33	174	2	0	9	16	1	2	0	0	0	16	19	0
1332	Niali	RANIOLA	D MELAK	83	425	12	3	36	41	5	1	13	0	0	29	23	1
1333	Niali	RANIOLA	K MELAKA	76	417	4	1	30	45	3	0	13	1	0	33	25	3
1334	Niali	RANIOLA	S RANIOLA	91	432	8	0	25	25	4	1	15	0	1	28	32	1
1335	Niali	SAGADAILO	SAGADAILO	249	1115	30	9	86	61	12	2	36	0	0	67	51	6
1336	Niali	SAGADAILO	GHORANSAHI	115	571	16	2	42	97	4	2	16	0	0	26	28	4
1337	Niali	SAGADAILO	KARANJA	143	681	11	5	40	64	9	1	28	0	0	43	37	2
1338	Niali	SAGADAILO	KATIKATA	95	629	20	0	35	38	2	2	20	0	0	26	24	2

1339	Niali	SAGADAILO	GARAPADA	95	495	10	3	32	62	6	2	7	0	0	10	8	4
1340	Niali	SAGADAILO	SELADA	128	599	12	2	39	52	6	3	20	0	0	46	34	2
1341	Niali	SAGADAILO	KUMBHARKULA	169	708	15	6	47	84	12	1	20	0	0	55	41	6
1342	Niali	SAGADAILO	DIHA SELADA	120	630	10	2	41	50	0	0	10	0	0	70	50	4
1343	Niali	SAGADAILO	SUANLO	195	976	5	1	55	119	5	5	24	0	0	71	83	3
1344	Niali	SAGADAILO	DIGHI	310	1548	37	4	127	156	6	6	62	0	0	96	93	9
1345	Niali	SAGADAILO	KARANJA BUNASAHI	98	463	1	1	37	64	2	2	11	0	0	25	25	3
1346	Niali	EKABERUAN	EKABERUAN	110	580	18	1	35	64	4	0	18	0	0	39	34	0
1347	Niali	EKABERUAN	SUDHANAGARA	205	901	46	5	56	92	7	2	49	0	0	58	52	4
1348	Niali	EKABERUAN	KALAKHA	136	735	21	2	50	66	6	3	21	0	0	45	26	2
1349	Niali	EKABERUAN	PALASA	120	647	29	2	30	70	8	2	31	1	0	39	35	6



1350	Niali	EKABERUAN	DIHA NATI	157	949	10	0	38	130	4	2	10	0	0	70	60	3
1351	Niali	EKABERUAN	SANA NATI	113	601	9	3	31	73	1	6	13	0	0	45	40	4
1352	Niali	SITHALO	SITHALO	163	986	54	0	65	135	4	2	60	0	1	72	100	6
1353	Niali	SITHALO	KULA SITHALO	105	697	24	0	56	75	2	3	25	0	0	40	54	3
1354	Niali	SITHALO	DIHA SITHALO	212	1421	41	0	86	181	5	2	69	5	2	100	104	8
1355	Niali	SITHALO	SASNPADA-1	224	973	23	0	51	119	4	5	25	1	3	92	95	5
1356	Niali	SITHALO	SASANPADA-2	127	673	22	0	29	38	2	0	22	0	0	35	25	3
1357	Niali	SITHALO	BACHHASAILO	216	1106	46	0	74	106	5	2	54	2	2	65	80	5
1358	Niali	SITHALO	AMARPADA	122	640	10	1	45	70	4	4	32	0	0	40	45	3
1359	Niali	SITHALO	PARI AMARPADA	83	503	15	0	32	42	6	0	16	0	2	47	29	4
1360	Niali	SITHALO	BALIKUDA	78	424	2	0	22	76	3	1	15	0	2	35	31	0

1361	Niali	NIALI	NIALISAHI	87	420	17	0	25	36	1	1	18	0	0	25	34	2
1362	Niali	NIALI	PURBAKHANDA-1	167	973	50	0	54	87	4	8	45	0	0	30	52	5
1363	Niali	NIALI	PURBAKHANDA-2	225	1472	27	0	72	140	18	6	27	1	0	59	50	8
1364	Niali	NIALI	PURBAKHANDA-3	128	812	16	1	36	54	3	0	16	0	0	38	46	3
1365	Niali	NIALI	HALADIBASANTA	177	864	22	3	45	103	4	2	29	0	3	68	50	5
1366	Niali	NIALI	DINASINGHPATANA	101	625	27	0	39	48	9	4	25	0	0	32	47	4
1367	Niali	NIALI	KUANRISAHI	110	694	35	1	42	61	6	4	32	1	2	34	42	6
1368	Niali	NIALI	NIALI HARIJANSAHI	46	187	4	0	15	18	0	0	6	0	0	10	8	0
1369	Niali	NIALI	BARABODIA	55	253	5	0	17	29	3	0	6	1	0	20	19	1
1370	Niali	NIALI	NIALI MUNDASAH	140	655	23	4	49	108	4	4	20	0	0	19	15	8
1371	Niali	NIALI	P MUSLIMBASTI	175	1011	28	0	90	58	11	7	29	0	0	22	25	14

1372	Niali	NUAGAON	NUAGAON-1	94	520	20	0	52	82	3	4	24	0	0	4	8	6
1373	Niali	NUAGAON	NUAGAON-2	226	1168	34	0	71	110	1	4	34	0	0	80	37	5
1374	Niali	NUAGAON	NUAGAON BALISAHI	217	1016	15	1	62	70	6	4	15	0	0	82	75	10
1375	Niali	NUAGAON	MAJHIKHANDA-1	136	590	12	2	35	64	7	3	18	1	0	30	27	7
1376	Niali	NUAGAON	MAJHIKHANDA-2	284	1782	30	4	169	228	10	6	60	0	0	75	65	14
1377	Niali	NUAGAON	MAJHIKHANDA-3	221	1390	35	4	128	210	3	1	30	0	0	65	70	20
1378	Niali	NUAGAON	BADAKORKOR	137	648	22	1	45	59	4	6	24	0	0	32	38	3
1379	Niali	NUAGAON	BALAMATHA	90	441	7	1	42	60	2	3	7	0	0	24	20	3
1380	Niali	NUAGAON	SOBHANESWAR MANDINRSAHI	82	530	11	1	42	55	2	0	11	0	0	10	11	2
1381	Niali	NUAGAON	NUAGAON MUDULISAHI	118	570	12	2	40	57	2	1	17	0	0	21	25	2
1382	Niali	BILASUNI	BILASUNI-1	198	958	30	3	62	100	8	4	36	0	0	70	60	3

1383	Niali	BILASUNI	BILASUNI-2	172	975	7	5	45	103	11	3	18	0	0	40	27	1
1384	Niali	BILASUNI	BILASUNI BHOISAH	53	380	5	1	32	39	2	0	10	1	0	26	21	1
1385	Niali	BILASUNI	BILASUNI MATHASAH	108	520	12	0	55	22	0	3	19	0	0	27	17	4
1386	Niali	BILASUNI	TARABANA	235	1191	26	3	50	110	12	2	25	0	0	57	58	7
1387	Niali	BILASUNI	BADANAKIHATI	228	1090	17	3	55	107	9	6	39	0	0	63	65	9
1388	Niali	BILASUNI	BALARA	105	498	12	0	15	30	1	0	14	0	0	33	30	3
1389	Niali	BILASUNI	DAHJANGA	232	1342	10	0	91	104	9	1	19	0	0	90	66	2
1390	Niali	ANLO	KANTAPADA SASAN-1	127	747	12	1	67	84	5	2	17	0	0	42	28	7
1391	Niali	ANLO	KANTAPADA SASAN-2	161	926	38	3	51	114	5	4	40	0	0	53	54	9
1392	Niali	ANLO	APUJA	74	438	39	2	15	24	3	2	10	0	0	16	16	1
1393	Niali	ANLO	GOBINDARAM PATANA	210	1108	36	4	92	52	7	6	47	0	0	69	26	7

1394	Niali	ANLO	SUJANAGARPATNA	190	1015	50	1	60	83	6	4	50	0	0	58	52	5
1395	Niali	ANLO	ANLO-1	181	970	35	1	62	90	4	1	39	0	0	75	78	7
1396	Niali	ANLO	ANLO-2	158	809	7	2	61	28	12	4	29	1	1	19	21	5
1397	Niali	ANLO	SUDANSAHI	159	766	24	3	60	73	5	5	24	0	0	43	43	9
1398	Niali	ANLO	BABAJA	186	981	37	3	73	96	3	4	42	1	1	55	48	1
1399	Niali	ANLO	GHODATIKILI	109	486	7	0	27	45	2	2	10	0	0	42	20	2
1400	Niali	ANLO	MAHANGAPADA-1	159	888	24	3	54	41	4	2	43	0	0	53	67	3
1401	Niali	ANLO	MAHANGAPADA-2	182	983	30	2	54	50	8	3	34	0	0	37	33	3
1402	Niali	ALANA	GOBINDAPADA	160	773	8	3	62	70	5	3	26	0	0	56	50	2
1403	Niali	ALANA	MAHANGA	304	1136	35	1	88	240	6	6	35	0	0	86	59	12
1404	Niali	ALANA	OLANSA	172	894	21	5	50	58	7	5	21	0	0	63	69	7

1405	Niali	ALANA	ALANA	115	551	25	1	35	70	1	0	25	0	0	20	11	1
1406	Niali	ALANA	ATHANGA	172	1061	27	0	75	100	13	8	27	0	0	80	70	13
1407	Niali	ALANA	ADHANGA	160	1124	25	3	91	130	4	2	25	0	0	80	65	10
1408	Niali	ALANA	BANSAHI	92	440	6	1	28	40	3	0	12	0	0	29	20	2
1409	Niali	ALANA	UPARBANSAHI	85	448	4	0	38	36	1	1	15	0	0	27	26	4
1410	Niali	ALANA	PASANGA	140	931	12	5	63	72	3	3	20	0	0	59	56	7
1411	Niali	ALANA	MALLO	172	770	12	4	67	69	7	1	21	0	0	58	60	5
1412	Niali	BAHARANA	BAHARANA-1	191	1093	10	0	48	60	10	2	15	0	0	150	152	5
1413	Niali	BAHARANA	BAHARANA-2	314	1447	64	0	87	138	11	11	59	0	0	105	106	9
1414	Niali	BAHARANA	LEKHANPUR	80	360	11	0	30	30	1	2	23	0	0	20	27	1
1415	Niali	BAHARANA	ATHANTARA-1	159	811	36	1	62	113	5	7	38	0	1	93	68	2

1416	Niali	BAHARANA	ATHANTARA-2	89	470	12	3	25	39	6	2	13	0	0	25	20	4
1417	Niali	BAHARANA	ATHANTARA KULASAH	113	592	10	4	35	64	4	2	11	0	0	50	48	5
1418	Niali	BAHARANA	Barimunde	100	520	4	4	25	27	4	2	15	0	0	50	57	4
1419	Niali	BAHARANA	BARIMUNDEI THAKURSAHI	71	331	14	1	21	48	6	2	19	0	0	23	28	1
1420	Niali	BAHARANA	BARIMUNDEI PATASAH	105	680	25	0	40	90	4	1	22	0	0	25	23	5
1421	Niali	BAHARANA	BAGALGARH	164	734	36	3	62	86	7	5	37	0	0	54	62	7
1422	Niali	BAHARANA	RUKUNIASAH	125	553	18	4	54	73	5	3	15	0	0	31	35	6
1423	Niali	PAHANGA	PAHANGA MATHASAH	176	864	17	4	65	88	9	8	43	0	0	70	75	6
1424	Niali	PAHANGA	PAHANGA THAKURSAHI	243	1134	42	2	71	120	14	12	46	0	0	53	48	4
1425	Niali	PAHANGA	PAHANGA METHIBUDA	132	810	32	1	45	82	6	5	30	0	0	42	49	6
1426	Niali	PAHANGA	PARIDASAH	124	704	33	2	45	82	7	3	25	0	0	50	28	6

1427	Niali	PAHANGA	BALISAHI	214	943	15	0	59	109	5	2	24	0	0	70	65	3
1428	Niali	PAHANGA	SUNDARDA-1	121	609	17	0	26	60	5	3	31	0	0	40	35	1
1429	Niali	PAHANGA	SUNDARDA-2	75	384	11	0	20	68	2	1	9	0	0	30	26	0
1430	Niali	PAHANGA	TARADAPADA	85	420	5	3	14	37	4	1	10	0	0	27	29	0
1431	Niali	POKHARIGAON	POKHARIGAON	91	376	9	2	20	38	6	3	10	0	0	31	17	3
1432	Niali	POKHARIGAON	POKHARIGAON PURBA	146	634	22	0	35	66	2	2	28	0	0	40	33	4
1433	Niali	POKHARIGAON	POKHARIGAN PASCHIMA	112	648	19	0	25	60	4	1	24	0	0	29	20	1
1434	Niali	POKHARIGAON	POKHARIGAON MATHASAHI	84	414	3	1	23	57	5	0	3	0	0	23	21	1
1435	Niali	POKHARIGAON	DEULI	132	660	20	3	42	49	3	4	22	0	0	50	38	6
1436	Niali	POKHARIGAON	DEULI DIHA	79	444	15	0	29	49	3	4	15	0	0	33	25	2
1437	Niali	POKHARIGAON	RANIPADA	190	725	20	1	54	34	2	3	26	0	0	87	55	8



1438	Niali	POKHARIGAON	BAGALSAHI	111	457	15	1	28	63	8	2	15	0	0	40	38	4
1439	Niali	POKHARIGAON	POLASARA	154	858	35	1	61	81	5	4	35	0	0	57	50	4
1440	Niali	POKHARIGAON	KHARIGARA	159	689	4	3	55	52	5	1	24	0	0	59	52	3
1441	Niali	POKHARIGAON	KANAPUR	141	594	13	4	47	84	8	1	23	0	0	45	35	2
1442	Niali	POKHARIGAON	KANPUR KANDIA	78	365	10	0	35	39	3	3	9	0	1	27	22	1
1443	Niali	SADHANSA	PATEL BANAPURA	186	1170	14	2	40	43	6	5	14	0	0	80	100	2
1444	Niali	SADHANSA	SADHANSA	202	1175	23	1	73	150	4	3	39	0	0	91	105	12
1445	Niali	SADHANSA	karanga	201	1170	44	0	71	122	5	6	46	0	0	80	73	6
1446	Niali	SADHANSA	SARAKOR	179	857	16	0	54	80	5	6	16	0	0	55	50	3
1447	Niali	SADHANSA	KARANGA BALIKUDA	78	446	0	0	22	56	3	3	18	0	0	22	28	6
1448	Niali	SADHANSA	GUNDARA-1	150	855	20	4	57	80	4	3	40	0	0	38	54	3

1449	Niali	SADHANSA	GUNDARA-2	149	864	21	0	60	81	1	4	33	0	0	70	68	11
1450	Niali	SADHANSA	KARANGA BHOISAH	86	530	11	1	46	73	3	0	13	0	0	34	32	6
1451	Niali	SADHANSA	SUTINDA MINI	89	426	12	0	26	61	5	1	13	0	0	22	15	6
1452	Niali	SADHANSA	SADHANSA BALIKUDA	108	611	11	0	35	60	3	2	18	0	0	40	35	3
1453	Niali	SADHANSA	KANTISALA KULASAH	110	525	16	1	28	90	1	4	16	0	0	29	22	2
1454	Niali	SADHANSA	kantisala	195	1028	40	9	77	140	8	6	40	0	0	70	50	8
1455	Niali	TIHUDI	JUANGA	126	647	18	2	38	55	5	4	18	0	0	28	26	4
1456	Niali	TIHUDI	BAGHAMARA	125	758	68	4	44	55	5	0	12	0	0	36	33	3
1457	Niali	TIHUDI	PARIMALA	107	510	19	3	31	35	3	2	20	0	0	50	27	3
1458	Niali	TIHUDI	TIHUDI-2	231	1221	30	7	86	95	5	3	50	0	0	70	35	8
1459	Niali	TIHUDI	TIHUDI-1	171	902	168	1	36	88	6	2	27	0		62	53	4

1460	Niali	KAPASI	PODANA	75	475	5	0	40	45	0	0	5	0	0	60	55	1
1461	Niali	KAPASI	POADANA MANSDIRSAHI	75	457	11	0	25	38	2	1	27	0	0	34	29	1
1462	Niali	KAPASI	PODANA BALISAHI	138	569	12	0	46	75	1	1	5	0	0	32	28	3
1463	Niali	KAPASI	PODANA DANDASAHl	89	430	17	1	21	15	1	0	17	0	0	30	27	1
1464	Niali	KAPASI	KULA KAPASI	79	471	6	0	19	34	3	0	6	0	0	24	14	1
1465	Niali	KAPASI	BADARO HARIJANSAHI	60	420	3	0	17	40	1	0	5	0	0	23	19	2
1466	Niali	KAPASI	BADARO DANDASAHl	64	418	5	0	16	40	3	0	6	0	0	28	19	2
1467	Niali	KAPASI	BADARO	87	436	19	0	12	32	4	0	19	0	0	31	28	1
1468	Niali	KAPASI	ARAKATA	47	285	10	0	17	15	4	1	10	0	0	12	18	3
1469	Niali	KAPASI	KAPASI	252	1078	42	0	83	155	7	2	42	0	0	108	86	6
1470	Niali	KAPASI	KORKOR	128	610	24	0	31	54	1	1	24	0	0	35	40	3

1471	Niali	KAPASI	KULA KORKOR	105	528	14	0	42	64	3	1	14	0	0	36	38	4
1472	Niali	KAPASI	Podana Patasahi	45	350	3	0	25	7	2	2	3	0	0	30	20	0
1473	Niali	krushnaprasad	krushna prasada-1	150	588	19	1	34	92	1	4	19	0	0	33	39	7
1474	Niali	krushnaprasad	krushnaprasad-2	99	409	4	4	13	52	6	1	12	0	0	25	21	3
1475	Niali	krushnaprasad	nuapitapada-1	200	779	30	3	47	65	6	3	31	0	0	50	54	4
1476	Niali	krushnaprasad	nuapitapada-2	187	833	30	1	41	80	6	4	28	1	0	50	58	2
1477	Niali	krushnaprasad	nachhigaon	210	1199	33	2	45	150	9	1	36	3	3	60	50	13
1478	Niali	krushnaprasad	nuasatanga	145	835	25	0	510	80	5	9	25	0	0	60	52	5
1479	Niali	krushnaprasad	kulapiatapada	98	633	10	0	35	28	0	0	10	0	0	47	44	1
1480	Niali	krushnaprasad	kualabetenda	180	1182	20	0	92	152	11	4	20	0	0	120	105	2
1481	Niali	krushnaprasad	sarana	112	548	2	0	35	70	1	1	19	0	0	34	30	2

1482	Niali	krushnaprasad	nijigada	110	497	10	1	36	47	4	2	10	0	0	15	20	3
1483	Niali	krushnaprasad	N BALIKUADA	86	478	10	2	33	80	3	0	10	0	0	23	30	2
1484	Niali	binispor	BINISPOR	201	1022	22	0	71	65	4	0	22	0	0	51	71	4
1485	Niali	binispor	KUNJIAPATANA	115	626	31	1	42	69	4	1	34	0	0	27	42	2
1486	Niali	binispor	BADHEIPATANA	115	531	20	1	53	80	6	8	19	0	0	32	20	5
1487	Niali	binispor	MAHATAPARI	139	719	22	4	55	34	14	2	22	0	0	34	23	6
1488	Niali	binispor	PARIDASAH	99	455	4	1	38	70	1	2	20	0	0	21	14	5
1489	Niali	binispor	DEVIPATANA	170	835	15	3	55	37	3	1	32	0	0	30	35	4
1490	Niali	binispor	KUDAPATANA	175	713	35	1	55	74	5	4	42	0	0	53	23	7
1491	Niali	binispor	AMBAPADA-1	193	1159	10	0	63	110	7	6	41	0	0	66	69	8
1492	Niali	binispor	AMBAPADA-2	95	497	12	1	51	85	2	0	19	0	0	11	22	5

1493	Niali	nivaran	NIVARANA	247	983	63	0	59	115	3	0	26	0	0	98	73	7
1494	Niali	nivaran	NIVARANA BARIKSAHI	75	408	5	0	30	39	3	4	14	0	0	25	23	3
1495	Niali	nivaran	KOTHAMUALA	95	404	6	0	34	66	3	2	14	0	0	29	26	7
1496	Niali	nivaran	PURUNA BETENDA	168	882	0	0	69	102	7	2	29	0	0	61	68	7
1497	Niali	nivaran	ROKIDA	41	236	4	1	17	22	2	2	8	0	0	14	8	2
1498	Niali	nivaran	SALA POIPATA	60	402	0	0	9	11	2	2	1	0	0	11	7	2
1499	Niali	nivaran	SUNIDA	118	560	4	0	40	67	2	0	10	0	0	26	32	2
1500	Niali	nivaran	SUNIDA HARIJANSAHI	51	299	3	0	30	36	1	2	7	0	0	11	14	3
1501	Niali	jallarpur	JALLARPUR	192	1205	46	12	47	118	12	11	53	0	0	94	87	5
1502	Niali	jallarpur	SAHANAJPUR	230	1055	30	4	73	90	6	5	30	0	0	65	45	6
1503	Niali	jallarpur	TOLLA-1	192	1168	33	6	80	150	9	7	34	0	0	48	62	4

1504	Niali	jallarpur	TOLLA-2	171	996	24	4	51	172	6	5	25	0	0	96	105	5
1505	Niali	jallarpur	WROUPALLI	123	726	18	2	54	103	5	1	18	0	0	51	64	5
1506	Niali	jallarpur	KULA JALLRPUR	150	807	10	8	41	82	6	6	30	0	0	50	70	5
1507	Niali	jallarpur	GADAGADIKULA	80	455	16	2	27	56	4	1	19	0	0	26	24	3
1508	Niali	jallarpur	LUNIGAON	119	594	5	2	37	63	4	8	15	0	1	38	39	3
1509	Niali	jallarpur	LUNIGAON PATASAHl	75	480	11	3	19	31	4	1	10	0	0	31	23	3
1510	Niali	jallarpur	LUNIGAON NADIKULASAHl	72	418	15	3	38	36	3	4	15	0	0	41	42	1
1511	Niali	ratapur	RATANPUR	155	655	25	0	42	76	6	3	16	0	0	37	39	1
1512	Niali	ratapur	BANAMALIPUR	128	624	21	7	43	95	17	5	22	0	0	35	42	5
1513	Niali	ratapur	JAHANGIRPUR	247	1008	41	2	67	92	9	5	41	0	0	101	90	1
1514	Niali	ratapur	BAGHASAHl	93	410	9	1	39	53	1	1	8	0	0	28	15	3

1515	Niali	ratanpur	KANKADAGADIA	120	607	25	2	35	67	7	4	21	0	0	43	44	4
1516	Niali	ratanpur	GAJABARA	63	415	12	2	19	47	5	0	10	1	0	11	13	1
1517	Niali	ratanpur	JATAPADA	108	513	5	0	41	44	4	2	14	0	0	37	26	3
1518	Niali	ratanpur	BASUDEVPUR	51	407	10	1	20	22	2	0	11	0	0	23	24	1
1519	Niali	madhaba	MADHABA	202	1017	7	5	85	138	9	7	41	2	2	66	74	6
1520	Niali	madhaba	PADHANSAHI	315	2011	43	6	133	213	19	9	46	0	0	77	98	14
1521	Niali	madhaba	NAGESWAR	135	654	15	3	58	74	5	3	19	0	0	25	29	6
1522	Niali	madhaba	TAILA-1	163	785	8	3	63	90	5	4	20	0	2	29	33	1
1523	Niali	madhaba	TAILA-2	111	550	18	0	42	93	3	1	17	1	0	20	24	3
1524	Niali	madhaba	TAMPADA-1	132	731	17	3	36	92	4	4	16	0	0	52	49	6
1525	Niali	madhaba	TAMPADA-2	150	825	29	3	53	106	12	1	31	0	0	71	68	13



1526	Niali	madhaba	TAMPADA RAGHUNATHPUR	81	446	4	3	31	49	5	2	12	0	0	19	18	0
1527	Niali	madhaba	MADHABA MUNADASAHI	86	455	0	0	37	58	7	0	6	0	0	34	24	1
1528	Niali	madhaba	MADHABA ADIBASISAHI	55	436	4	0	44	25	1	1	4	0	0	11	11	3
1529	Niali	madhaba	TAMPADA MATHASAHI	80	430	3	0	22	28	1	0	3	0	0	32	33	2
1530	Niali	madhaba	MADHABA BISOIDIHA	78	411	15	1	21	47	3	3	14	0	0	14	22	2
1531	Nischintakoili	Nischintakoili	Nischintakoili	126	703	6	5			2	2	21	0	0	40	30	10
1532	Nischintakoili	-do-	Nischintakoili	162	825	41	2	54	40	2	2	41	0	0	70	62	14
1533	Nischintakoili	-do-	Nischintakoili	150	890	30	1	67	85	3	3	30	0	0	37	33	6
1534	Nischintakoili	-do-	Othaka	119	762	4	2	37	40	3	4	30	0	0	30	28	12
1535	Nischintakoili	-do-	Badhikhiri	174	978	42	4	41	70	6	4	48	0	0	45	29	8
1536	Nischintakoili	-do-	Badhikhiri	173	1030	40	3	46	48	5	2	50	0	0	80	98	17
								74	70								

1537	Nischintakoili	-do-	Gopapur	187	909	10	1	66	73	5	7	38	0	0	68	53	9
1538	Nischintakoili	-do-	Gopapur	148	764	7	76	43	76	7	3	33	0	0	55	48	7
1539	Nischintakoili	-do-	Badhikhiri	171	838	43	5	64	88	9	6	48	0	0	70	52	10
1540	Nischintakoili	-do-	Gopapur	89	441	5	1	40	34	2	2	16	0	0	30	25	7
1541	Nischintakoili	-do-	Gopapur	181	874	50	0	53	82	4	3	37	0	0	51	46	8
1542	Nischintakoili	-do-	Othaka	86	450	13	1	25	53	6	2	13	0	0	25	19	5
1543	Nischintakoili	-do-	Othaka	48	253	13	0	14	21	2	1	13	0	0	9	13	1
1544	Nischintakoili	Buhalo	Buhalo	164	856	25	0	61	98	3	1	27	0	0	45	33	14
1545	Nischintakoili	-do-	Buhalo	120	680	23	3	34	59	4	3	27	0	0	52	51	11
1546	Nischintakoili	-do-	Barapada	139	807	14	3	56	63	6	4	35	0	0	48	41	8
1547	Nischintakoili	-do-	Barapada	147	893	29	16	68	70	4	5	37	0	0	83	74	9

	Nischintakoili			125	641	29	0			6	7	30	0	0	39	37	14
1548		-do-	Jamara					50	62								
	Nischintakoili		Buhalo	98	478	16	3			1	4	17	0	0	39	40	5
1549		-do-						27	56								
	Nischintakoili			111	541	16	4			10	3	20	0	0	39	29	9
1550		-do-	Sadhaknagar					47	67								
	Nischintakoili			112	478	3	1			5	4	8	0	0	24	28	6
1551		-do-	Jamara					20	45								
	Nischintakoili		Buhalo	69	400	5	2			5	0	12	0	0	32	18	2
1552								17	16								
	Nischintakoili	Kendupatna	Khandagaan	184	1634	42	2			9	7	23	0	0	118	70	19
1553								64	32								
	Nischintakoili		Khandagaan	132	597	33	2			12	9	36	0	0	38	27	10
1554		-do-						55	57								
	Nischintakoili		Khandagaan	173	781	23	2			5	3	23	0	0	54	47	8
1555		-do-						37	30								
	Nischintakoili			150	614	20	0			8	3	28	0	0	58	53	8
1556		-do-	Natara					43	58								
	Nischintakoili			132	616	29	1			8	3	28	0	0	58	53	9
1557		-do-	Natara					45	55								
	Nischintakoili		Govindopati	150	668	10	5			5	1	20	0	0	53	35	7
1558		-do-						38	61								

1559	Nischintakoili	-do-	Risso	128	595	14	4	28	63	10	12	14	0	0	37	23	6
1560	Nischintakoili	-do-	Champatipatna	133	750	24	2	45	30	3	4	24	0	0	53	47	8
1561	Nischintakoili	-do-	Badaroutpati	50	220	5	2	22	22	2	1	8	0	0	10	9	5
1562	Nischintakoili	-do-	Sanroutpati	37	193	9	0	16	22	0	1	9	3	0	10	8	1
1563	Nischintakoili	Kolanpur	Kolanpur	150	650	20	0	50	75	4	2	17	0	0	10	20	10
1564	Nischintakoili	-do-	Kolanpur	173	907	33	2	58	98	4	2	33	1	0	69	62	15
1565	Nischintakoili	-do-	Dingeswar	202	1055	27	2	75	124	7	8	39	0	0	64	46	10
1566	Nischintakoili	-do-	Kulia	134	632	12	2	44	53	11	4	23	0	0	51	37	9
1567	Nischintakoili	-do-	Kulia	93	517	2	1	38	50	3	4	19	0	0	33	25	6
1568	Nischintakoili		Kolanpur	45	235	1	0	18	17	1	3	7	0	0	1	8	4
1569	Nischintakoili	Jignipur	Jignipur	185	828	31	5	55	87	6	5	28	0	0	51	48	12

1570	Nischintakoili	-do-	Jiginipur	103	559	12	6			8	2	26	0	0	31	27	11
								38	63								
1571	Nischintakoili	-do-	Jiginipur	138	833	13	11			12	7	44	0	0	112	134	5
								56	54								
1572	Nischintakoili	-do-	Jiginipur	202	1218	21	2			8	8	22	0	0	38	47	21
								118	185								
1573	Nischintakoili	-do-	Matkatpur	122	685	27	3			10	12	23	0	0	43	64	11
								30	51								
1574	Nischintakoili	-do-	Mahajanpur	80	550	22	1			3	4	20	0	0	34	38	7
								32	33								
1575	Nischintakoili	-do-	Jiginipur	97	509	21	3			6	2	22	0	0	45	52	9
								45	47								
1576	Nischintakoili	Barado	Patapur	160	615	27	5			9	4	29	0	0	45	40	7
								32	48								
1577	Nischintakoili	-do-	Patapur	104	487	14	2			5	5	13	0	0	45	29	2
								35	57								
1578	Nischintakoili	-do-	Patapur	110	513	8	5			8	3	10	0	0	25	14	6
								43	45								
1579	Nischintakoili	-do-	Barado	193	1240	55	2			12	2	56	0	0	71	70	21
								95	135								
1580	Nischintakoili	-do-	Barado	246	1056	45	4			11	3	45	0	0	57	54	17
								74	110								

	Nischintakoili			138	626	26	10			4	3	26	0	0	43	36	5
1581		-do-	Tirabindha					25	54								
	Nischintakoili			95	505	3	1			3	2	16	0	0	40	33	6
1582		-do-	Barado					38	45								
	Nischintakoili	Jairampur	Jairampur	150	756	27	3			7	3	22	0	0	22	31	13
1583								54	93								
	Nischintakoili		Jairampur	65	515	8	1			1	2	8	0	0	18	12	11
1584		-do-						43	35								
	Nischintakoili			250	1242	14	12			20	1	23	0	0	52	50	23
1585		-do-	Rasulpur					123	142								
	Nischintakoili			194	807	19	2			2	1	21	0	0	41	32	13
1586		-do-	Rasulpur					50	132								
	Nischintakoili			119	539	24	1			5	6	25	0		15	23	16
1587		-do-	Jairampur					32	62								
	Nischintakoili			145	626	13	3			12	3	25	0		40	49	7
1588		-do-	Jairampur					55	102								
	Nischintakoili			193	806	31	0			2	4	31	0	1	39	48	13
1589		Sukrapada	Sukrapada					56	111								
	Nischintakoili			280	1150	2	4			7	9	18	0	0	36	58	14
1590		-do-	Sukrapada					95	112								
	Nischintakoili			273	1169	48	5			7	5	56	2	0	78	65	15
1591		-do-	Sukrapada					73	155								

	Nischintakoili			233	1121	23	9			6	8	31	1	1	65	57	10
1592		-do-	Sukrapada					71	170								
	Nischintakoili			197	657	17	1			3	4	17	0	0	44	33	6
1593		-do-	Ranipada					43	71								
	Nischintakoili		Haladharapur	155	852	10	0			10	5	24	0	0	53	51	15
1594		-do-						71	90								
	Nischintakoili		Haladharapur	150	734	12	0			3	2	21	0	0	59	26	16
1595		-do-						64	199								
	Nischintakoili		Banamalipur	238	971	24	0			9	1	24	0	0	79	84	14
1596		-do-						64	131								
	Nischintakoili		Sunalunda	116	488	2	1			4	4	10	0	0	34	31	3
1597		-do-						45	75								
	Nischintakoili	Baliapada	Baliapada	146	772	5	3			8	1	24	0	0	39	26	10
1598								62	87								
	Nischintakoili		Baliapada	116	498	3	3			3	3	12	1	0	39	18	6
1599		-do-						49	67								
	Nischintakoili		Baliapada	113	818	11	1			4	1	29	0	0	45	41	13
1600		-do-						61	60								
	Nischintakoili		Baliapada	122	568	15	5			7	8	11	0	0	26	20	16
1601		-do-						56	65								
	Nischintakoili		Fatepur	142	711	2	1			3	3	15	0	0	27	30	3
1602		-do-						70	76								

1603	Nischintakoili	-do-	Tentalpur	116	705	18	0	57	81	1	1	19	0	0	60	44	5
1604	Nischintakoili	-do-	Baliapada	155	647	17	1	34	36	16	3	17	0	0	72	49	14
1605	Nischintakoili	-do-	Panchasarangabalarampur	84	441	19	1	19	49	1	3	21	0	0	18	29	4
1606	Nischintakoili	Sarapada	Sarapada	271	1140	31	0	92	128	4	11	31	0	0	40	51	21
1607	Nischintakoili	-do-	Sarapada	157	802	31	1	49	75	1	0	31	0	0	63	51	9
1608	Nischintakoili	-do-	Badathakan	115	743	11	0	54	51	6	5	13	0	0	50	44	6
1609	Nischintakoili	-do-	Bodhanga	112	627	18	4	31	47	6	3	18	0	0	33	24	9
1610	Nischintakoili	-do-	Sadhupur	100	537	13	3	35	54	9	2	15	0	0	32	31	4
1611	Nischintakoili	-do-	Baliapada	148	1029	19	1	68	70	2	4	19	0	0	51	65	10
1612	Nischintakoili	-do-	Bodhanga	93	543	17	0	31	59	0	2	18	0	0	26	27	9
1613	Nischintakoili	-do-	Goudabish	57	363	4	0	28	26	0	1	4	0	0	30	34	2



1614	Nischintakoili	Katarapada	Katarapada	254	972	35	2	28	24	7	33	28	0	0	40	32	16
1615	Nischintakoili	-do-	Pithapada	289	1039	41	6	59	118	10	5	40	0	0	75	50	9
1616	Nischintakoili	-do-	Sankilo	291	937	27	4	53	84	16	7	30	0	0	67	76	9
1617	Nischintakoili	-do-	Murdabad	167	798	25	2	69	108	11	5	25	0	0	40	43	10
1618	Nischintakoili	Katikata	Katikata	201	1069	21	2	71	139	6	2	27	0	0	59	63	15
1619	Nischintakoili	-do-	Ayenda	116	725	15	3	65	75	8	1	30	1	0	25	25	10
1620	Nischintakoili	-do-	Ramaranga	70	855	30	0	73	33	10	10	40	0	0	25	32	15
1621	Nischintakoili	-do-	Nuagaan	140	785	11	2	60	40	5	2	27	0	0	35	43	13
1622	Nischintakoili	-do-	Parsailo	201	1081	46	4	85	114	9	6	52	0	0	39	44	17
1623	Nischintakoili	-do-	Paschimakhandabhola	151	679	10	6	58	106	2	4	26	0	0	46	41	7
1624	Nischintakoili	-do-	Brajarajpatna	117	655	9	0	51	79	5	7	21	0	0	38	36	7

	Nischintakoili		Kulabadhakhiri	125	670	22	3			5	7	27	0	0	53	44	8
1625		Kentalo						46	71								
	Nischintakoili		Kentalo	154	654	28	23			3	2	26	0	0	44	41	5
1626		-do-						60	81								
	Nischintakoili		Kentalo	182	829	23	5			9	7	22	0	0	36	40	15
1627		-do-						67	150								
	Nischintakoili		Ramachandrapur	152	980	15	0			4	3	42	0	0	57	52	13
1628		-do-						52	48								
	Nischintakoili		Kentalo	236	1112	23	3			11	5	30	0	0	50	43	19
1629		-do-						74	130								
	Nischintakoili		Kulasukarapada	231	1364	24	0			5	2	24	0	0	43	45	15
1630		-do-						65	90								
	Nischintakoili		Ramachandrapur	126	804	27	0			6	2	29	0	0	43	40	8
1631		-do-						55	99								
	Nischintakoili			212	1025	9	6			16	10	25	0	1	67	62	7
1632		Asureswar	Kulagaan Issalo					74	148								
	Nischintakoili		Anasarpur	228	1237	50	7			9	9	47	0	0	63	59	29
1633		-do-						105	173								
	Nischintakoili		Dixitpada	174	987	41	4			8	7	42	0	0	61	60	16
1634		-do-						88	115								
	Nischintakoili		K.Dadhibaman	149	904	41	2			8	4	44	0	0	54	65	15
1635		-do-						70	59								

1636	Nischintakoili	-do-	Paikerapur	309	1443	61	4	91	205	6	5	58	0	0	68	63	13
1637	Nischintakoili	-do-	Puabansa	119	708	30	3	33	74	8	8	36	0	0	43	54	7
1638	Nischintakoili	-do-	Issalo	101	513	18	2	43	72	6	4	14	0	0	24	18	11
1639	Nischintakoili	Doudpur	Doudpur	116	583	10	1	34	67	3	2	10	0	0	45	27	9
1640	Nischintakoili	-do-	Nahalpur	173	983	34	1	78	152	5	4	34	0	0	89	47	13
1641	Nischintakoili	-do-	Nahalpur	130	659	19	3	55	85	4	3	19	0	0	33	35	9
1642	Nischintakoili	-do-	Doudpur	196	957	22	2	65	121	8	5	24	0	0	62	46	14
1643	Nischintakoili	-do-	Bodhanga	210	959	14	2	91	55	10	5	15	0	0	60	31	16
1644	Nischintakoili	-do-	Naiguaan	107	534	14	1	30	79	8	3	24	1	0	40	34	5
1645	Nischintakoili	-do-	Bagulipada	242	1046	35	6	80	114	4	s	28	0	0	56	50	5
1646	Nischintakoili	-do-	Jagannathpur	118	643	17	2	51	90	8	3	16	0	0	65	40	5

1647	Nischintakoili	Jhadeswarpur	Jhadeswarpur	265	1040	43	10	56	113	15	7	50	0	0	59	60	10
1648	Nischintakoili	-do-	Gopinathpur	265	1073	30	5	117	130	8	7	42	4	2	32	28	13
1649	Nischintakoili	-do-	Gopinathpur	205	1185	25	1	39	42	4	0	20	0	0	50	45	10
1650	Nischintakoili	-do-	Mangalpur	280	1273	36	0	82	85	7	3	49	0	0	85	46	13
1651	Nischintakoili	-do-	Sarobarapur	200	675	29	1	55	83	6	1	25	0	1	38	40	3
1652	Nischintakoili	-do-	Sarobarapur	116	467	20	5	36	60	10	2	21	0	0	25	34	7
1653	Nischintakoili	Narendrapur	Narendrapur	301	1483	38	2	104	203	6	7	45	1	0	73	64	18
1654	Nischintakoili	-do-	Fatepur	176	997	43	1	67	112	4	7	45	0	0	61	59	18
1655	Nischintakoili	-do-	Buhalpur	179	908	35	5	64	92	8	4	35	0	0	34	36	6
1656	Nischintakoili	-do-	Buhalpur	194	873	30	1	65	97	3	3	29	0	0	55	39	9
1657	Nischintakoili	-do-	Rameswarpur	290	1588	48	5	126	128	7	9	55	4	3	85	65	

	Nischintakoili		Kakudiapada	261	1361	40	5			10	12	45	0	0	70	50	16
1658		-do-						105	128								
	Nischintakoili	Tarat	Tarat	257	1172	43	7			15	4	43	0	0	50	48	19
1659								96	154								
	Nischintakoili		Debaral	182	935	45	10			8	3	27	0	0	46	52	17
1660		-do-						62	25								
	Nischintakoili		Damodarpur	252	1245	121	2			7	6	36	1	0	73	68	19
1661		-do-						75	142								
	Nischintakoili		Koilirangi	171	662	13	9			9	3	11	0	0	40	36	7
1662		-do-						52	70								
	Nischintakoili		Tarat	161	662	13	13			8	5	26	0	0	30	31	8
1663		-do-						59	79								
	Nischintakoili		Bamara	172	701	26	6			11	5	24	0	0	34	41	13
1664		-do-						53	82								
	Nischintakoili		Bainpada	133	591	7	1			1	0	13	0	0	45	43	9
1665		-do-						47	66								
	Nischintakoili	Orti	Orti	251	1469	48	10			9	5	35	0	0	52	50	14
1666								69	16								
	Nischintakoili		Narajpur	165	617	10	6			3	3	8	0	0	45	43	10
1667		-do-						61	52								
	Nischintakoili		Kutilo	240	959	31	3			6	6	31	0	0	72	69	11
1668		-do-						66	94								

1669	Nischintakoili	-do-	Khandayatpatkira	186	489	26	1	60	72	7	3	26	0	0	58	48	16
1670	Nischintakoili	-do-	Asarpada	96	353	6	6	37	45	4	2	6	0	0	23	18	7
1671	Nischintakoili	-do-	Serapur	105	402	7	1	25	53	4	3	6	0	0	21	22	2
1672	Nischintakoili	Jamara	Jamara	128	821	20	20	45	15	3	1	32	0	0	45	23	9
1673	Nischintakoili	-do-	Jamara	204	836	0	2	39	95	8	2	28	0	0	19	79	1
1674	Nischintakoili	-do-	Bisampada	189	703	1	1	52	57	2	3	14	0	0	41	45	11
1675	Nischintakoili	-do-	Namakani	94	498	3	1	45	52	4	0	6	0	0	37	25	10
1676	Nischintakoili	-do-	Agyanpur	138	764	15	1	40	22	2	0	15	0	0	40	35	6
1677	Nischintakoili	Kerilo	Ghantalo	157	599	24	2	40	76	5	3	26	0	0	32	42	5
1678	Nischintakoili	-do-	Baharabamphoo	129	541	16	1	38	45	3	1	16	0	0	33	15	8
1679	Nischintakoili	-do-	Handibhanga	173	823	19	2	49	96	6	4	15	0	0	31	20	3

1680	Nischintakoili	-do-	Kerilo	152	615	5	11	42	43	8	3	12	0	0	35	40	7
1681	Nischintakoili	-do-	Chhapachikana	126	542	20	2	44	62	4	1	8	0	0	43	35	6
1682	Nischintakoili	-do-	Barsahi	74	460	11	1	49	6	3	1	11	0	0	20	8	3
1683	Nischintakoili	-do-	Kamalpur	138	544	13	11	50	47	3	2	14	0	0	88	11	6
1684	Nischintakoili	-do-	Kudasahi (Kerilo)	136	545	14	2	29	28	2	2	20	0	0	33	31	7
1685	Nischintakoili	Ramkrishnapur	Dahapada	144	540	10	2	44	93	3	1	25	0	0	31	13	10
1686	Nischintakoili	-do-	Dahapada	112	510	2	3	44	59	2	1	11	0	0	29	19	3
1687	Nischintakoili	-do-	Ramkrishnapur	150	736	12	2	36	76	9	8	34	0	0	51	61	9
1688	Nischintakoili	-do-	Ramkrishnapur	151	757	4	0	61	102	6	7	22	0	0	32	32	8
1689	Nischintakoili	-do-	Ramkrishnapur	189	940	33	5	54	96	8	1	35	0	0	56	64	14
1690	Nischintakoili	-do-	Ramkrishnapur	115	569	7	1	73	49	5	7	16	0	0	39	30	11

1691	Nischintakoili	-do-	Ramkrishnapur	149	795	35	1	49	88	3	4	39	0	0	56	53	8
1692	Nischintakoili	Fogol	Jharapada	112	619	17	1	28	76	5	3	28	0	0	41	44	5
1693	Nischintakoili	-do-	Jagannathpur	143	857	22	10	67	128	4	6	22	1	0	32	49	8
1694	Nischintakoili	-do-	Jagannathpur	136	765	22	4	88	138	7	2	21	0	0	28	31	21
1695	Nischintakoili	-do-	Paikerapur	239	1202	26	11	95	300	0	0	28	0	0	82	56	18
1696	Nischintakoili		Paikerapur	144	670	10	0	47	79	5	1	18	0	0	32	30	6
1697	Nischintakoili	-do-	Fogol	79	410	8	1	40	62	1	0	7	0	0	22	19	5
1698	Nischintakoili	Natakai	Natakai	127	675	28	2	43	61	8	6	21	0	0	40	45	10
1699	Nischintakoili	-do-	Ekarukhi	150	772	34	2	58	82	5	5	33	0	0	46	60	9
1700	Nischintakoili	-do-	Natakai	152	768	21	0	59	74	6	6	25	0	0	82	73	14
1701	Nischintakoili	-do-	Natakai	129	688	25	1	49	72	8	2	28	0	0	54	48	4



1702	Nischintakoili	-do-	Natakai	121	640	27	2	46	98	3	11	27	0	0	30	57	5
1703	Nischintakoili	-do-	Ekarukhi	98	409	14	2	28	35	2	8	14	0	0	35	43	6
1704	Nischintakoili	Tilokana	Odingpur	85	395	6	2	28	62	3	0	10	0	0	25	10	4
1705	Nischintakoili	-do-	Bhagabanpur	145	752	11	4	43	84	4	1	28	0	0	51	45	14
1706	Nischintakoili	-do-	Bhagabanpur	139	711	5	1	53	20	5	0	11	0	0	5	10	9
1707	Nischintakoili	-do-	Tilakana	298	1314	48	3	87	162	13	7	46	0	0	82	77	16
1708	Nischintakoili	-do-	Demando	174	803	19	2	52	57	5	3	19	0	0	41	36	12
1709	Nischintakoili	-do-	Jamunapur	40	210	6	1	18	17	4	3	11	0	0	14	13	1
1710	Nischintakoili	Nemalo	Nemalo	23	1340	46	0	106	250	7	11	59	0	0	65	70	20
1711	Nischintakoili	-do-	Maligaan	300	1032	9	1	57	117	4	5	89	0	0	38	54	9
1712	Nischintakoili	-do-	Maligaan	198	783	10	2	90	85	6	5	25	0	0	18	18	

1713	Nischintakoili	-do-	Mulasuanga	119	564	3	3	44		4	4	4	0	0	30	24	11
1714	Nischintakoili	-do-	Dhia Nemalo	40	201	5	0	17	14	1	0	5	0	0	13	12	1
1715	Nischintakoili	-do-	Malligaan	70	309	19	0	18	25	4	3	20	0	0	5	17	4
1716	Nischintakoili	Bandhakatia	Bandhakatia	222	938	35	2	63	108	6	11	34	0	0	75	60	15
1717	Nischintakoili	-do-	Bireihimpur	273	1077	27	2	78	115	8	7		0	0	31	27	17
1718	Nischintakoili	-do-	Sundarpur	153	748	2	0	33	29	0	0	21	0	0	48	30	10
1719	Nischintakoili	-do-	Sahadevpur	299	1242	5	5	85	153	9	4	42	0	0	69	76	13
1720	Nischintakoili	-do-	Kuandola	94	643			41	50	6	2	15	0	0	33	51	8
1721	Nischintakoili	-do-	Kesulo	221	927	8	1	51	70	12	5	27	0	0	61	46	17
1722	Nischintakoili	-do-	Narua	235	935	3	1	51	38	14	2	22	0	0	48	32	12
1723	Nischintakoili	-do-	Harirajpur	182	1121	35	15	73	68	10	5	37	0	0	58	54	s

1724	Nischintakoili	-do-	Mallikpur	100	442	6		39	52				0	0	28	22	9
1725	Nischintakoili	Nagespur	Nagespur	125	795	15	7	45	95	1	2	37	0	0	44	46	7
1726	Nischintakoili	-do-	Balunkeswar	140	640	25	0	48	60	3	3	25	0	0	40	45	12
1727	Nischintakoili	-do-	Berhampur	106	698	11	2	47	70	5	3	21	0	2	45	33	18
1728	Nischintakoili	-do-	Berhampur	109	536	17	1	31	84	4	2	17	0	0	16	17	2
1729	Nischintakoili	-do-	Nagespur	180	1060	4	0	87	92	4	4	28	0	0	62	52	21
1730	Nischintakoili	-do-	Sanathakan	92	553	21	1	28	57	3	2	23	0	0	31	35	1
1731	Nischintakoili	-do-	Bilipalda	172	845	17	1	55	85	5	2	28	0	0	47	55	18
1732	Nischintakoili	-do-	Nagespur	246	1259	25	6	114	160	17	6	41	0	0	68	87	21
1733	Nischintakoili	-do-	Charirakaba	56	354	5	3	26	38	2	1	17	0	0	20	23	2
1734	Nischintakoili	Janardanpur	Janardanpur	200	971	21	3	66	95	7	7	31			73	59	9

1735	Nischintakoili	-do-	Janardanpur	201	1058	15	2	85	103	6	5	42			68	53	15
1736	Nischintakoili	-do-	Marada	180	963	2	0	65	115	13	2	24	0	0	44	39	10
1737	Nischintakoili	-do-	Keutile	210	925	48	1	81	93	13	6	48	0	0	60	69	11
1738	Nischintakoili	-do-	Khandagiri	182	28	6	6	51	71	10	3	28	0	0	37	33	7
1739	Nischintakoili	-do-	Balarampur	67	368	6	0	19	26	3	1	5	0	0	28	27	5
1740	Nischintakoili	-do-	Tilida	72	329	5	0	25	38	2	0	20	0	0	8	13	6
1741	Nischintakoili	Kalamshree	Kalamshree	162	737	17	3	30	82	6	4	26	0	0	58	56	11
1742	Nischintakoili	-do-	Lendurabhagabanpur	149	778	20	2	74	79	5	3	32	0	0	54	54	12
1743	Nischintakoili	-do-	Lendurabhagabanpur	130	792	21	0	49	105	4	1	31	0	0	53	56	12
1744	Nischintakoili	-do-	Lendurabhagabanpur	147	782	23	1	44	65	5	2	30	1	0	75	62	10
1745	Nischintakoili	-do-	Purunapari	178	956	10	3	71	115	7	5	40	0	0	71	60	18

1746	Nischintakoili	-do-	Damodarpur	193	998	48	2	75	134	9	0	49	1	1	61	62	14
1747	Nischintakoili	Santapur	Manikpur	209	794	39	1	61	107	5	2	41	0	0	50	58	13
1748	Nischintakoili	-do-	Manikpur	126	667	22	0	41	133	8	5	22	0	0	97	89	5
1749	Nischintakoili	-do-	Santapur	219	858	21	6	59	104	10	9	34	1	0	58	47	9
1750	Nischintakoili	-do-	Santapur	105	474	2	0	31	53	2	2	14	0	0	43	29	8
1751	Nischintakoili	-do-	Orikanta	128	692	12	0	38	62	5	4	24	0	0	50	38	6
1752	Nischintakoili	-do-	Orikanta	85	482	15	0	41	35	1	2	15	0	0	26	30	6
1753	Nischintakoili	Bandhupur	Bandhupur	241	943	19	0	82	87	8	4	27	3	2	101	42	10
1754	Nischintakoili	-do-	Arei	141	645	21	8	36	66	13	6	22	0	0	47	24	7
1755	Nischintakoili	-do-	Arei	114	496	19	2	38	56	8	3	21	0	0	19	19	8
1756	Nischintakoili	-do-	Bhabarchand	174	784	27	4	61	129	10	7	28	1	0	64	51	8

1757	Nischintakoili	-do-	Palasa	39	192	7	0	23	21	0	0	8	0	0	4	4	3
1758	Nischintakoili	Palada	Palada	181	1051	12	4	81	95	8	7	35	0	0	81	62	13
1759	Nischintakoili	-do-	Palada	46	509	15	1	38	50	1	3	20	0	0	30	25	10
1760	Nischintakoili	-do-	Dudura	132	549	2	2	44	56	2	4	12	0	0	38	36	4
1761	Nischintakoili	-do-	Palada	196	812	7	2	73	114	10	1	21	0	0	62	47	11
1762	Nischintakoili	Isaniberhampur	Isaniberhampur	202	935	5	3	68	41	5	0	44	0	0	51	65	6
1763	Nischintakoili	-do-	Paramanandpur	147	616	21	1	54	77	2	3	22	0	0	35	30	12
1764	Nischintakoili	-do-	Paramanandpur	300	1029	44	2	75	119	4	6	44	0	0	81	75	10
1765	Nischintakoili	-do-	Isaniberhampur	137	536	17	2	32	40	6	3	17	0	0	31	40	6
1766	Nischintakoili	-do-	Khentalo	91	422	6	1	20	22	3	2	12	0	0	21	26	3
1767	Nischintakoili	-do-	Mallipur	150	720	10	0	51	70	8	5	21	0	0	52	39	5

1768	Nischintakoili	-do-	Isaniberhampur	125	522	21	1	38	58	1	2	17	0	0	47	44	3
1769	Nischintakoili	-do-	Brahmanabhiun	124	478	23	0	36	50	3	1	22	0	0	31	27	3
1770	Nischintakoili	-do-	Mangadeipur	149	734	4	2	44	122	6	2	23	0	0	56	55	8
1771	Nischintakoili	-do-	Mangadeipur	77	494	16	2	28	76	4	4	13	0	0	28	26	3
1772	Nischintakoili	-do-	Isaniberhampur	78	425	2	2	30	57	4	2	15	0	0	26	38	5
1773	Nischintakoili	Sirlo	Sirlo	120	753	21	1	59	75	3	3	21	0	0	43	37	13
1774	Nischintakoili	-do-	Sirlo	94	427	15	2	18	50	3	0	15	0	0	27	34	5
1775	Nischintakoili	-do-	Nuagaan	226	929	26	1	61	130	3	2	26	0	0	63	58	11
1776	Nischintakoili	-do-	Radhanagar	181	885	24	0	41	33	4	4	24	0	0	101	113	9
1777	Nischintakoili	-do-	Brahmanakhanda	167	992	0	0	61	104	5	9	33	0	0	98	132	11
1778	Nischintakoili	-do-	Brahmanakhanda	165	775	6	0	38	43	4	1	12	0	0	65	45	10

1779	Nischintakoili	-do-	Jahanpur	179	804	28	2	57	89	5	3	28	0	0	62	66	8
1780	Nischintakoili	-do-	Kanapur	98	465	21	1	31	37	2	0	20	0	0	13	17	4
1781	Nischintakoili	-do-	Sirlo	69	385	4	0	27	34	2	1	5	0	0	28	22	7
1782	Nischintakoili	-do-	Brahmanakhanda	148	617	24	0	33	55	0	1	24	0	0	45	36	6
1783	Nischintakoili	-do-	Jahanpur	33	183	5	0	8	10	1	5	10	0	0	14	16	2
1784	Nischintakoili	-do-	Nuagaan	37	288	16	0	18	30	2	2	12	0	0	25	19	3
1785	Nischintakoili	Manapur	Manapur	288	1319	21	1	113	131	5	6	49	0	0	54	49	16
1786	Nischintakoili	-do-	Bodar	297	1432	4	0	56	167	8	7	56	0	0	90	86	8
1787	Nischintakoili	-do-	Ainipur	183	858	0	2	37	101	6	5	28	0	0	54	52	2
1788	Nischintakoili	-do-	Kalarabanka	124	737	4	3	40	72	5	3	22	0	0	68	50	4
1789	Nischintakoili	-do-	Siuli	204	830	23	0	53	77	1	5	27	0	0	67	58	7



1790	Salipur	Bahugram	Bahugram	160	800	26	0	67	81	6	3	30	0	0	32	20	5
1791	Salipur	Bahugram	Bahugram-1	163	842	18	1	67	67	2	0	35	0	0	56	42	9
1792	Salipur	Bahugram	Bahugram -2:	134	560	2	0	54	35	2	3	15	0	0	30	25	7
1793	Salipur	Bahugram	Bahadulpatna	264	1323	14	7	129	121	12	9	57	0	0	66	64	11
1794	Salipur	Bahugram	Biswanathpur-1	209	1040	22	0	97	122	10	2	25	0	0	90	71	14
1795	Salipur	Bahugram	Biswanathpur-2	113	662	12	2	54	80	2	2	19	0	1	23	35	10
1796	Salipur	Bahugram	Biswanathpur-3	108	499	20	1	42	26	4	4	19	0	0	45	40	4
1797	Salipur	Bahugram	Biswanathpur-4	118	697	24	0	62	88	7	2	24	0	1	25	27	15
1798	Salipur	Bahugram	Jamalpur	130	670	40	3	48	82	5	5	15	0	0	35	25	6
1799	Salipur	Bahugram	Sighimapur	282	1172	50	1	94	77	2	5	56	0	0	43	30	9
1800	Salipur	Bahugram	Sighimapur - 1	140	588	22	1	43	44	5	3	12	0	0	25	23	7

1801	Salipur	Madhyakachha	Gobindapur	151	720	27	2	63	93	7	0	21	0	0	22	13	12
1802	Salipur	Madhyakachha	Madhyakachha	190	893	19	2	82	81	4	3	35	0	0	27	38	19
1803	Salipur	Madhyakachha	Madhyakachha-1	99	540	15	2	53	67	3	0	22	0	0	19	16	7
1804	Salipur	Madhyakachha	Atoda	258	26	44	3	98	144	9	7	41	0	0	83	62	8
1805	Salipur	Madhyakachha	Atoda - 1	149	644	21	1	50	75	4	5	24	1	4	42	35	10
1806	Salipur	Madhyakachha	Barabodia	184	1068	33	1	88	27	4	1	39	2	3	230	200	14
1807	Salipur	Madhyakachha	Barabodia -1	132	733	21	3	63	45	6	2	21	0	0	51	45	8
1808	Salipur	Madhyakachha	Purubakachha -1	108	530	8	4	56	53	0	0	12	0	0	28	24	6
1809	Salipur	Madhyakachha	Purubakachha-2	231	1032	36	2	120	61	6	3	49	0	0	13	21	6
1810	Salipur	Madhyakachha	Purubakachha-3	210	1090	35	3	119	131	9	0	38	0	0	66	59	23
1811	Salipur	Madhyakachha	Purubakachha-4	145	632	18	2	57	97	2	0	20	0	0	37	39	5

1812	Salipur	Tentol	Tentol-1	192	1050	30	1	94	111	8	8	45	2	1	70	50	10
1813	Salipur	Tentol	Tentol-2	240	1186	25	8	110	55	4	4	25	0	0	20	20	11
1814	Salipur	Tentol	Tentol-3	130	620	18	2	43	70	3	1	18	0	0	58	48	4
1815	Salipur	Tentol	Patapur	181	926	23	0	71	75	3	2	23	0	0	85	45	15
1816	Salipur	Tentol	Patapur-1	129	622	18	1	37	47	2	2	22	3	1	53	72	6
1817	Salipur	Tentol	Bisarpur	105	622	16	1	54	51	2	2	16	0	0	52	49	6
1818	Salipur	Tentol	Patapur (Mini)	117	585	10	5	63	30	2	3	10	0	0	10	10	16
1819	Salipur	Nandol	Bhatapada	175	851	18	0	57	54	11	1	18	0	0	62	46	12
1820	Salipur	Nandol	Bhatapada-1	191	966	38	1	87	66	3	3	36	0	0	49	42	13
1821	Salipur	Nandol	Bhatapada-2	140	687	26	2	43	62	7	2	27	0	0	38	38	10
1822	Salipur	Nandol	Nandol-1	239	1193	24	1	105	83	2	4	26	0	0	58	36	19

1823	Salipur	Nandol	Nandol-2	284	1213	34	0	101	111	3	4	34	0	0	16	28	19
1824	Salipur	Nandol	Nandol-3	233	1108	29	2	123	200	6	2	29	0	0	49	47	23
1825	Salipur	Nandol	Nandol-4	165	740	35	2	89	76	5	6	31	0	0	31	34	10
1826	Salipur	Nandol	Nandol-5	153	678	36	1	43	74	4	0	36	0	0	18	30	6
1827	Salipur	Mahana	Mahana	237	1270	24	5	99	122	14	4	37	0	0	35	49	16
1828	Salipur	Mahana	Purana	202	1022	47	0	60	19	8	5	51	0	2	81	91	16
1829	Salipur	Mahana	Basudevpur	252	1108	23	5	92	81	11	9	23	0	0	84	63	13
1830	Salipur	Mahana	Balavadrapur	164	750	20	0	47	74	3	5	21	0	1	50	31	6
1831	Salipur	Mahana	Rahanga	159	683	26	5	59	74	10	7	29	0	0	44	38	9
1832	Salipur	Souri	Souri	211	1018	33	0	79	78	5	5	45	0	0	60	70	13
1833	Salipur	Souri	Jahangriabad	132	635	30	1	44	55	3	1	30	0	0	58	58	4

1834	Salipur	Souri	Sarda	111	550	26	0	42	44	0	2	30	0	0	56	36	5
1835	Salipur	Souri	Sarda - 1	146	686	25	0	50	52	3	1	25	0	0	55	22	6
1836	Salipur	Souri	Oshada	102	417	16	0	28	31	5	2	18	0	0	35	34	5
1837	Salipur	Souri	Alipur	158	617	12	0	40	64	2	1	11	1	2	41	42	6
1838	Salipur	Souri	Patana	134	584	24	0	45	72	1	3	24	1	0	22	27	11
1839	Salipur	Souri	Kisinapur	162	671	37	2	44	70	7	0	32	0	1	46	49	13
1840	Salipur	Souri	Kisinapur-1	160	689	37	0	59	62	5	4	29	0	0	42	36	10
1841	Salipur	Souri	Balisamala-2	259	1345	30	3	156	170	8	5	41	1	2	41	28	28
1842	Salipur	Nandol	Sambhupur (Mini)	87	489	13	2	37	82	8	0	13	0	0	32	25	6
1843	Salipur	Mahana	Purana (Mini)	82	400	9	0	32	49	2	0	16	0	0	27	29	5
1844	Salipur	Souri	Gangapur (Mini)	115	592	18	3	48	56	5	4	19	0	0	50	18	3

1845	Salipur	Souri	Alipur (Mini)	87	402	14	1	29	34	2	1	12	0	0	23	10	3
1846	Salipur	Pikol	Pikol-1	203	716	15	0	53	17	1	7	12	0	0	15	10	18
1847	Salipur	Pikol	Pikol-2	100	509	26	2	43	54	3	5	28	0	0	24	27	9
1848	Salipur	Pikol	Pikol-3	164	720	40	7	70	103	3	4	40	0	0	32	51	18
1849	Salipur	Pikol	Pikol-4	96	476	7	1	23	69	3	2	15	0	0	22	18	7
1850	Salipur	Pikol	Pikol-5	212	989	27	1	72	83	6	4	42	0	0	38	54	17
1851	Salipur	Pikol	Manitri	358	1601	61	0	131	173	5	5	46	0	0	40	20	27
1852	Salipur	Pikol	Manoharpur	139	743	19	1	46	45	4	7	20	0	0	23	22	12
1853	Salipur	Pikol	Sahigoda	132	599	23	0	42	55	7	3	24	0	0	40	35	3
1854	Salipur	Pikol	Sahigoda-1	157	718	26	0	61	124	3	3	23	0	0	25	24	12
1855	Salipur	Pikol	Banahara	210	1170	10	1	80	61	9	9	30	0	0	30	32	15

1856	Salipur	Pikol	Puruba Banahara	84	410	9	0	35	11	2	1	9	0	0	6	5	5
1857	Salipur	Pikol	Chamarigol	74	341	16	0	24	41	1	3	18	0	0	19	22	4
1858	Salipur	Barigola	Sunakhandi	220	1166	44	3	49	67	8	4	39	0	0	51	60	13
1859	Salipur	Barigola	Kashipur	262	1195	32	0	74	50	8	2	32	0	0	29	39	15
1860	Salipur	Barigola	Betei	148	842	7	1	46	44	3	3	18	0	0	32	21	8
1861	Salipur	Barigola	Bodamundai	131	684	13	0	66	89	3	3	14	0	0	35	18	15
1862	Salipur	Barigola	Bodamundai - 2	95	510	28	0	21	83	2	5	30	0	0	19	35	12
1863	Salipur	chhanipur	Chhanipur	193	928	23	6	68	110	4	8	36	0	0	60	45	14
1864	Salipur	chhanipur	Barabari	118	570	29	1	40	52	3	6	29	0	0	55	60	3
1865	Salipur	chhanipur	Karamuan	263	1115	8	0	67	104	8	7	36	0	0	93	87	11
1866	Salipur	chhanipur	Ramakrushnapur	63	316	10	0	20	35	3	0	10	0	0	16	18	4

1867	Salipur	chhanipur	Sankarpur	174	964	32	2	73	121	6	4	35	0	0	68	47	17
1868	Salipur	chhanipur	Sankarpur-1	132	830	37	3	81	79	5	7	37	0	0	32	19	18
1869	Salipur	Bodamundai	Bodamundai (Mini)	144	645	5	0	53	29	5	2	12	0	0	18	15	9
1870	Salipur	chhanipur	Orabari (Mini)	85	438	20	1	27	11	3	2	20	1	1	20	20	3
1871	Salipur	chhanipur	Sankarpur-iii (Mini)	150	718	25	0	71	62	0	1	25	0	0	38	13	14
1872	Salipur	Katarapa	Katarapa	240	1231	16	2	98	106	14	4	50	0	0	50	38	20
1873	Salipur	Katarapa	Katarapa-1	167	794	32	1	68	122	5	4	32	0	0	50	45	14
1874	Salipur	Katarapa	Mohanapur	144	751	30	2	52	93	4	2	26	0	0	52	57	16
1875	Salipur	Katarapa	Mohanapur-1	138	539	6	7	29	39	6	1	18	0	0	38	36	8
1876	Salipur	Katarapa	Jagulaipada	248	1297	33	0	74	115	6	4	34	0	0	136	137	16
1877	Salipur	Katarapa	Jagulaipada-1	139	661	33	0	74	40	0	0	16	0	0	32	11	11



1878	Salipur	Odasingh	Odasingh-1	202	860	23	0	76	95	7	3	34	0	0	35	31	19
1879	Salipur	Odasingh	Odasingh-2	85	490	13	1	38	25	1	0	13	0	0	66	60	7
1880	Salipur	Odasingh	Odasingh-3	96	461	18	0	42	35	3	2	19	0	0	82	63	8
1881	Salipur	Odasingh	Odasingh-4	86	491	12	1	36	26	1	0	13	0	0	67	61	7
1882	Salipur	Odasingh	Tilida-1	228	1403	4	6	128	155	14	9	39	0	0	53	15	29
1883	Salipur	Odasingh	Tilida-2	206	1139	48	2	81	138	7	5	49	0	0	49	49	12
1884	Salipur	Odasingh	Tilida-3	97	585	18	0	45	101	2	3	18	0	0	22	13	15
1885	Salipur	Odasingh	Katikata	146	823	28	0	69	65	6	2	32	0	0	128	146	8
1886	Salipur	Odasingh	Dhanupada	160	965	15	0	60	75	12	10	30	0	0	75	50	11
1887	Salipur	Bhimadaspur	Bhimadaspur	319	1370	17	1	78	112	4	0	57	15	20	55	50	13
1888	Salipur	Bhimadaspur	Bhimadaspur-1	184	809	11	0	45	62	1	0	37	0	0	26	26	8

1889	Salipur	Bhimadaspur	Gotthada	124	675	5	0	38	135	2	3	7	0	0	88	81	7
1890	Salipur	Bhimadaspur	Kusupur	240	834	11	2	60	61	3	3	11	0	0	35	34	17
1891	Salipur	Bhimadaspur	Talapada	303	1566	13	10	114	171	22	10	50	0	0	32	30	28
1892	Salipur	Bhimadaspur	Uludia	317	1385	13	2	123	45	17	7	45	0	0	50	50	16
1893	Salipur	Bhimadaspur	Uludia-1	108	479	1	1	41	18	5	4	10	0	0	20	25	9
1894	Salipur	Ramakrushnapur	R.K.Pur	187	803	20	0	59	76	2	3	21	0	0	55	48	6
1895	Salipur	Ramakrushnapur	Elmapur	132	549	19	0	29	82	7	7	20	0	0	38	24	7
1896	Salipur	Ramakrushnapur	Hirapur	182	823	36	0	58	75	6	5	30	0	0	67	42	14
1897	Salipur	Ramakrushnapur	Balisamala-1	126	813	30	0	59	132	2	1	29	0	0	50	32	17
1898	Salipur	Ramakrushnapur	Uttrola	240	1308	29	0	99	153	5	1	42	0	0	74	87	13
1899	Salipur	Bhimadaspur	Bhora (Mini)	85	374	2	0	24	15	0	0	11	0		14	16	8

1900	Salipur	Bhimadaspur	Paharajpur (Mini)	81	321	3	1	20	36	2	3	16	0	0	0	0	3
1901	Salipur	Champati	Champati	247	1091	40	5	77	108	15	4	45	0	0	76	61	15
1902	Salipur	Champati	Champati -1	259	1113	58	4	115	107	8	4	52	0	0	35	41	19
1903	Salipur	Paschimakachha	Paschimakachha-1	220	1299	44	2	131	130	5	4	41	0	0	74	77	23
1904	Salipur	Paschimakachha	Paschimakachha-2	194	1096	26	2	81	131	4	1	27	0	0	0	0	17
1905	Salipur	Paschimakachha	Paschimakachha-3	141	855	24	0	70	53	2	5	3	0	0	23	24	11
1906	Salipur	Paschimakachha	Paschimakachha-4	122	526	22	1	45	58	2	3	20	0	0	27	18	8
1907	Salipur	Paschimakachha	Paschimakachha-5	91	397	21	4	18	34	7	3	20	0	0	26	16	5
1908	Salipur	Champati	Andeisahi	160	883	30	4	18	34	7	3	20	0	0	26	16	5
1909	Salipur	Champati	Andeisahi - 1	111	605	18	2	62	63	4	3	18	0	0	23	14	10
1910	Salipur	Champati	Gopinathpur-1	120	645	10	0	65	82	0	0	10	0	0	35	25	7

1911	Salipur	Champati	Gopinathpur-2	134	759	27	3	72	82	5	2	27	0	0	62	57	13
1912	Salipur	Champati	Gopinathpur-3 (S)	143	670	18	0	77	81	0	2	19	0	0	38	44	12
1913	Salipur	Champati	Gopinathpur-4	182	750	25	0	75	70	1	3	25	0	0	26	30	14
1914	Salipur	Champati	Janumundi	172	833	29	1	90	88	3	1	22	3	3	22	18	8
1915	Salipur	Mutarifa	Mutarifa -1	187	825	2	6	96	102	8	3	24	0	0	36	25	14
1916	Salipur	Mutarifa	Mutarifa -2	308	1234	57	0	121	148	4	6	55	0	0	31	27	18
1917	Salipur	Mutarifa	Mutarifa- 3	205	881	40	0	99	100	0	0	45	0	0	20	23	20
1918	Salipur	Mutarifa	Mutarifa- 4	178	766	22	1	92	99	3	3	15	0	0	20	8	17
1919	Salipur	Mutarifa	Bhairpur-1	274	1455	46	46	122	90	10	5	50	0	0	48	20	15
1920	Salipur	Mutarifa	Bhairpur-2	91	492	23	1	46	77	5	0	23	0	0	25	22	6
1921	Salipur	Mutarifa	Bhairpur-3	179	725	38	4	79	67	7	3	32	0	0	33	34	11

1922	Salipur	Mutarifa	Bhairpur-4	247	1182	18	2	129	175	6	0	11	0	0	16	13	22
1923	Salipur	Gujarpur	Gujarpur-1	291	1498	60	2	158	147	6	6	86	0	0	82	78	28
1924	Salipur	Gujarpur	Gujarpur-2	305	1604	71	5	122	178	9	8	74	0	0	79	41	26
1925	Salipur	Gujarpur	Gujarpur-3	325	2000	18	2	190	232	7	8	20	0	0	70	30	35
1926	Salipur	Purunahat	Purunahat	199	867	12	0	55	104	8	5	32	0	0	61	73	10
1927	Salipur	Purunahat	Kalikapur	168	864	13	1	53	86	1	1	21	0	0	65	46	9
1928	Salipur	Purunahat	Dondo	117	570	9	1	46	47	2	0	13	0	0	28	23	6
1929	Salipur	Purunahat	Samitanga	200	681	12	0	53	50	4	3	20	0	0	40	50	9
1930	Salipur	Purunahat	Gangapur	96	439	4	1	42	34	4	3	7	0	0	35	30	3
1931	Salipur	Purunahat	Sogala	161	857	27	1	67	85	4	4	29	0	2	40	48	19
1932	Salipur	Ratilo	Ratilo	189	948	18	4	65	116	10	4	24	0	0	38	35	11

1933	Salipur	Ratilo	Ratilo-1	118	686	9	0	60	58	0	2	23	1	0	41	49	8
1934	Salipur	Ratilo	Boilo	200	1013	86	2	67	60	5	6	40	2	2	90	87	11
1935	Salipur	Ratilo	Buruda	99	548	20	30	24	38	49	50	30	0	0	0	0	7
1936	Salipur	Ratilo	Sarada	128	825	58	11	69	55	0	0	30	0	1	53	112	8
1937	Salipur	Sudhukhanda	Sudhukand	219	1051	33	28	78	111	8	7	37	0	0	74	62	19
1938	Salipur	Sudhukhanda	Kulasamitanga	164	893	17	5	60	147	9	7	8	0	0	51	38	5
1939	Salipur	Sudhukhanda	Udayapur :	92	481	2	11	41	58	2	2	13	3	0	28	20	8
1940	Salipur	Sudhukhanda	Totapada	85	428	5	5	26	54	2	2	9	1	1	24	21	7
1941	Salipur	Sudhukhanda	Panimandua	110	637	10	1	47	25	1	0	10	0	0	50	30	4
1942	Salipur	Tarito	Tarito-1	135	815	90	4	56	55	8	6	40	8	5	90	80	7
1943	Salipur	Tarito	Tarito-2	180	981	20	10	69	38	0	0	20	0	0	0	0	13

1944	Salipur	Tarito	Tarito-3	111	601	21	0	41	42	3	2	21	0	0	40	30	7
1945	Salipur	Tarito	Murkundi	210	897	6	2	70	96	7	8	20	0	0	50	56	5
1946	Salipur	Tarito	Murkundi-1	212	863	7	2	68	92	7	8	20	0	0	48	42	3
1947	Salipur	Tarito	Guali	158	1169	98	2	70	158	6	2	47	8	5	90	87	14
1948	Salipur	Tarito	Guali-1	84	454	18	0	35	19	3	2	15	0	0	25	20	5
1949	Salipur	Tarito	Gothamira	101	566	17	2	36	66	3	1	17	1	0	44	46	13
1950	Salipur	Sudhukhanda	Artak (Mini)	132	580	10	8	16	10	5	3	10	0	0	10	15	10
1951	Salipur	Purunahat	Odkimira (Mini)	165	760	26	4	57	123	6	4	21	0	0	22	31	12
1952	Salipur	Raisunguda	Raisunguda-1	212	810	8	1	60	35	9	6	30	0	0	70	80	12
1953	Salipur	Raisunguda	Raisunguda-2	202	877	8	4	50	38	11	4	27	0	0	68	80	12
1954	Salipur	Raisunguda	Raisunguda-3	188	741	8	2	34	46	3	2	17	0	0	58	65	3

1955	Salipur	Raisunguda	Dhuansahi	365	1622	63	8	130	120	20	6	61	0	0	108	98	26
1956	Salipur	Raisunguda	Dhuansahi-1	195	781	35	5	61	82	13	4	33	0	0	47	43	13
1957	Salipur	Raisunguda	Kusumbi-1	176	1001	28	1	81	44	6	2	28	0	0	28	36	12
1958	Salipur	Raisunguda	Kusumbi-2	161	757	27	1	75	106	6	5	24	0	0	44	50	14
1959	Salipur	Raisunguda	Kusumbi-3	194	944	28	2	111	111	3	6	25	0	0	55	50	26
1960	Salipur	Raisunguda	Kusumbi-4	120	755	2	1	45	72	2	1	18	0	0	75	80	9
1961	Salipur	Raisunguda	Madhanga	103	546	19	2	43	70	7	0	29	0	0	29	19	10
1962	Salipur	Mirzapur	Mirzapur	229	1005	16	4	48	121	5	4	36	0	0	67	82	12
1963	Salipur	Mirzapur	Chhotipada	260	1164	15	2	59	61	8	6	30	0	0	38	25	15
1964	Salipur	Mirzapur	Darmagtapur	185	802	8	1	52	79	5	3	34	0	0	63	40	11
1965	Salipur	Mirzapur	Darmagtapur-1	212	886	32	0	63	100	3	3	32	1	2	46	50	14



1966	Salipur	Mirzapur	Deuli	282	1285	9	2	114	64	4	5	15	0	1	20	15	29
1967	Salipur	Mirzapur	Kanapur-1	188	866	8	3	76	84	7	2	20	0	0	36	40	21
1968	Salipur	Mirzapur	Kanapur-2	310	1738	35	3	144	107	5	3	15	0	0	53	30	25
1969	Salipur	Mirzapur	Kanapur-3	211	879	12	2	63	85	9	5	41	0	0	32	59	16
1970	Salipur	Mirzapur	Matanager	210	1188	24	2	92	134	6	5	44	0	0	71	74	13
1971	Salipur	Sidho	Sidho	176	779	10	2	45	88	3	4	29	0	0	75	76	7
1972	Salipur	Sidho	Kankrailo	125	761	12	2	50	7	18	4	27	0	0	68	80	12
1973	Salipur	Sidho	Kalidahi	98	454	2	0	26	52	2	1	22	0	0	30	38	1
1974	Salipur	Sidho	Chhotinatra	159	786	14	2	49	87	3	6	19	0	0	63	38	13
1975	Salipur	Raisunguda	Kerenga (Mini)	118	543	6	5	32	56	9	3	9	2	3	27	22	10
1976	Salipur	Rameswar	Rameswar	141	700	16	1	40	75	1	0	23	0	0	26	23	2

1977	Salipur	Rameswar	Bhimrajpur	236	1090	6	1	40	86	0	0	11	0	0	29	34	15
1978	Salipur	Rameswar	Bhimrajpur-1	156	881	39	1	90	122	0	1	42	0	0	66	85	6
1979	Salipur	Rameswar	Bhimrajpur -2	178	917	24	1	47	99	0	0	26	0	0	35	32	10
1980	Salipur	Rameswar	Chahapada	179	777	40	4	99	101	0	0	37	1	1	44	42	8
1981	Salipur	Rameswar	Uchadiha	187	786	4	1	51	70	3	1	8	0	0	25	20	7
1982	Salipur	Rameswar	Drugapur	200	1027	20	1	58	50	0	0	23	0	3	63	56	8
1983	Salipur	Rameswar	Mukundpur	224	552	13	2	54	52	0	0	13	1	2	25	12	5
1984	Salipur	Rameswar	Sanbhimrajpur	31	177	6	0	37	27	0	0	6	0	0	8	6	1
1985	Salipur	Rameswar	Sanyasipatana	143	604	25	4	10	82	1	1	25	0	0	40	40	7
1986	Salipur	Malasasan	Malasasan	230	1386	31	8	41	151	6	2	33	0	0	58	71	15
1987	Salipur	Malasasan	Malasasan-1	116	1038	13	0	92	83	0	0	19	0	0	32	31	12

1988	Salipur	Malasasan	Lekhanpur -1	189	1020	12	1	73	82	0	0	30	0	0	45	35	15
1989	Salipur	Malasasan	Lekhanpur-2	143	773	24	0	51	0	0	0	24	0	0	104	99	9
1990	Salipur	Malasasan	Lekhanpur-3	86	609	10	2	37	79	0	0	10	0	0	24	37	6
1991	Salipur	Narda	Narda	164	848	10	0	75	74	0	0	35	0	0	25	20	15
1992	Salipur	Narda	Narda - 1	116	586	13	0	32	52	1	0	19	0	0	32	31	8
1993	Salipur	Narda	Nanpur	140	703	4	2	58	75	1	0	4	1	1	50	38	4
1994	Salipur	Narda	Kukudanga	66	464	5	1	29	39	0	0	7	0	0	20	15	6
1995	Salipur	Narda	Tunupur	115	673	12	0	82	113	4	3	42	0	0	55	47	5
1996	Salipur	Narda	Kuanarpur	141	826	37	0	50	94	0	0	37	1	0	197	118	3
1997	Salipur	Narda	Kuanarpur-1	136	639	25	6	49	86	1	0	24	0	0	56	56	8
1998	Salipur	Rameswar	Reaba (Mini)	121	613	29	1	50	82	0	0	29	0	0	35	40	11

			Garghra (Mini)														
1999	Salipur	Rameswar		43	186	3	0	17	19	1	0	3	0	0	11	7	3
2000	Salipur	Chandradeipur	Chandradeipur -1	278	1422	9	0	106	80	2	3	54	0	0	46	39	17
2001	Salipur	Chandradeipur	Chandradeipur-2	173	1132	6	0	65	80	1	3	43	0	0	41	38	12
2002	Salipur	Chandradeipur	Chandradeipur-3	134	738	4	0	54	48	2	2	41	0	0	38	43	11
2003	Salipur	Chandradeipur	Lunahar-1	196	943	21	0	63	172	6	9	35	0	0	26	20	9
2004	Salipur	Chandradeipur	Lunahar-2	165	936	5	0	70	104	6	4	42	0	0	64	54	5
2005	Salipur	Chandradeipur	Lunahar-3	268	1083	11	0	77	87	1	0	34	0	0	43	48	9
2006	Salipur	Chandradeipur	Lunahar-4	137	775	4	0	60	91	6	4	32	0	0	48	51	22
2007	Salipur	Chandradeipur	Lunahar-5	133	635	21	0	39	69	2	4	21	0	0	45	39	8
2008	Salipur	Balisahi	Balisahi-1	228	1034	2	1	66	76	6	15	20	1	1	39	46	10
2009	Salipur	Balisahi	Balisahi-2	192	804	36	1	35	76	2	1	33	0	0	57	32	6

2010	Salipur	Balisahi	Balisahi-3	148	786	2	3	32	51	2	1	6	0	0	125	110	8
2011	Salipur	Balisahi	Balisahi-4	230	1110	48	0	52	103	4	4	40	0	0	88	80	8
2012	Salipur	Balisahi	Bateswar	176	746	21	2	44	61	11	9	52	0	0	27	25	7
2013	Salipur	Balisahi	Machhuati	226	1086	35	5	67	112	8	3	34	0	0	72	44	11
2014	Salipur	Balisahi	Utar Bateswar	170	742	16	0	34	124	4	0	7	0	0	37	42	4
2015	Salipur	Balisahi	Raghabpur	134	562	2	3	38	32	7	2	10	0	0	30	25	9
2016	Salipur	Balisahi	Raghabpur - 1	222	964	10	7	74	45	7	6	22	0	0	35	60	6
2017	Salipur	Sisua	Sisua	191	799	29	1	65	94	4	4	28	1	0	49	45	13
2018	Salipur	Sisua	Prusottampur	178	941	21	2	58	63	2	1	27	0	0	23	19	15
2019	Salipur	Sisua	Purusottampur - 1	84	374	2	0	27	23	2	1	13	0	0	13	6	6
2020	Salipur	Sisua	Sapanpur	140	397	3	0	52	43	3	2	13	0	0	13	8	3

2021	Salipur	Sisua	Kalyanpur	170	725	20	2	53	49	3	3	32	0	0	45	35	18
2022	Salipur	Sisua	Bahabalpur	162	679	11	1	38	89	8	2	19	1	0	33	39	10
2023	Salipur	Sisua	Bharpada	160	1007	57	0	112	216	4	3	39	0	62	41	36	13
2024	Salipur	Naiguan	Naiguan	232	1175	33	0	77	45	6	3	88	0	0	250	175	17
2025	Salipur	Naiguan	Naiguan-1	122	686	35	3	50	80	3	1	40	0	0	35	50	9
2026	Salipur	Naiguan	Balia	165	754	32	3	40	79	3	5	33	0	0	48	62	10
2027	Salipur	Naiguan	Ballavapur	200	975	38	2	61	87	8	2	42	0	0	61	56	8
2028	Salipur	Satybhamapur	Satybhamapur	190	931	41	13	74	76	8	7	39	0	0	24	25	9
2029	Salipur	Satybhamapur	Satyabhamapur-1	135	774	30	6	52	80	15	6	30	0	0	62	55	15
2030	Salipur	Satybhamapur	Satyabhamapur-2	108	450	11	0	36	52	0	0	10	0	0	24	30	5
2031	Salipur	Gopinathpur	Gopinathpur-1	196	854	9	7	79	59	11	4	30	0	0	40	33	16

2032	Salipur	Gopinathpur	Gopinathpur-2	184	882	38	1	17	123	7	3	38	0	0	52	48	6
2033	Salipur	Gopinathpur	Gopinathpur-3:	103	546	21	0	42	59	1	1	23	0	0	46	38	10
2034	Salipur	Satybhamapur	Ganapur	108	545	25	4	27	95	1	3	25	0	0	34	30	7
2035	Salipur	Satybhamapur	Malihata	178	800	32	2	52	76	2	2	29	0	0	48	52	12
2036	Salipur	Satybhamapur	Purusottampur	130	634	20	0	50	65	4	3	20	0	0	43	42	9
2037	Salipur	Gopinathpur	Champapur	150	771	22	3	48	84	10	5	25	0	0	60	60	12
2038	Salipur	Gopinathpur	Pradhanpada	164	820		6	62	98	7	4	39	0	0	58	33	8
2039	Salipur	Gopinathpur	Pradhanpada - 1	95	519	27	2	44	62	4	1	25	0	0	33	19	7
2040	Salipur	Mahajanpur	Mahajanpur- 1	172	793	35	0	57	91	3	0	33	0	0	36	42	11
2041	Salipur	Mahajanpur	Mahajanpur -2	201	991	36	1	78	101	3	4	32	0	0	40	30	11
2042	Salipur	Mahajanpur	Mahajanpur -3	158	741	14	3	17	91	5	9	37	0	0	32	43	10

2043	Salipur	Mahajanpur	Kulinda	130	500	19	1	35	43	2	2	19	0	0	39	25	7
2044	Salipur	Mahajanpur	L.N.Pur	196	936	28	7	59	82	4	3	30	0	1	45	57	8
2045	Salipur	Mahajanpur	Matthasahi	222	1176	50	5	88	102	10	5	38	0	0	56	59	11
2046	Salipur	Trilochanpur	Trilochanpur	141	759	42	1	80	81	6	1	42	0	0	46	38	17
2047	Salipur	Trilochanpur	Trilochanpur -1	134	704	34	0	17	62	5	5	32	0	0	37	35	15
2048	Salipur	Trilochanpur	Trilochanpur -2	131	699	26	3	60	56	6	4	26	0	0	28	35	7
2049	Salipur	Trilochanpur	Kotthabada	271	1141	43	0	129	108	3	1	34	0	0	56	41	21
2050	Salipur	Trilochanpur	Kotthabada-1	147	667	27	1	53	74	7	1	24	0	0	37	38	8
2051	Salipur	Trilochanpur	Ichhapur	170	725	38	2	87	65	4	1	36	0	0	56	52	14
2052	Salipur	Gopinathpur	Ganeswarpur (Mini)	128	523	21	9	51	65	10	6	22	0	0	38	45	8
2053	Tangi-Choudwar	Bhatimunda	Ganraba	300	1276	41	6	73	126	10	8	63	0	0	63	53	16



2054	Tangi-Choudwar		Bhatimunda	684	3217	87	16	214	283	34	22	158	0	0	276	246	41
2055	Tangi-Choudwar		Saranga	428	2016	59	13	132	201	34	17	90	0	0	117	107	25
2056	Tangi-Choudwar	Jaripada	kani	160	876	16	0	60	107	4	2	16	0	0	169	115	7
2057	Tangi-Choudwar		Tikara	197	1084	34	1	66	116	7	5	35	0	0	75	84	14
2058	Tangi-Choudwar		Rasik nagar	145	861	28	5	72	104	8	4	28	0	0	35	31	20
2059	Tangi-Choudwar		Paiguan	169	868	37	6	56	107	9	6	39	0	0	45	41	6
2060	Tangi-Choudwar		Jaripada	474	2846	82	7	204	369	27	12	84	0	0	121	134	40
2061	Tangi-Choudwar		B.N Pur	104	525	2	1	41	48	2	2	22	0	0	27	19	6
2062	Tangi-Choudwar		Samantara Pur	107	513	17	1	36	70	4	2	18	2	0	35	22	7
2063	Tangi-Choudwar		Kusunpur	110	506	15	2	44	42	4	5	17	0	0	33	25	10
2064	Tangi-Choudwar		J.N Pur	87	504	19	2	41	26	6	2	33	0	0	17	12	9

2065	Tangi-Choudwar	Harianta	Harianta	244	1322	26	1	118	160	4	9	53	0	0	119	104	17
2066	Tangi-Choudwar		Bilteruan	282	1426	25	3	143	176	9	9	46	0	0	68	79	27
2067	Tangi-Choudwar		Tarato	103	624	22	0	48	41	3	1	25	0	0	41	44	12
2068	Tangi-Choudwar		Sardola	191	896	27	0	71	88	3	5	29	0	0	73	66	16
2069	Tangi-Choudwar		B.Bhoga	145	680	10	0	56	73	3	1	24	0	0	40	45	8
2070	Tangi-Choudwar		Chatilo	100	541	11	0	36	49	4	3	11	0	0	30	25	5
2071	Tangi-Choudwar		Nimapada	170	788	16	0	73	115	0	0	16	0	0	23	17	8
2072	Tangi-Choudwar		Manguli	121	590	10	1	69	49	3	2	26	0	0	25	18	11
2073	Tangi-Choudwar		Tantira	156	819	19	4	72	84	10	2	21	0	0	47	43	17
2074	Tangi-Choudwar	Napanga	Banika	66	372	9	0	19	42	0	0	10	0	0	10	18	3
2075	Tangi-Choudwar		Palasa	105	580	25	1	37	76	1	0	25	0	0	38	42	11

2076	Tangi-Choudwar		Sainto	119	554	21	1	37	68	1	0	25	0	0	40	20	9
2077	Tangi-Choudwar		Keshar Pur	259	1195	52	1	74	125	8	3	53	0	0	69	73	16
2078	Tangi-Choudwar		Narapada	117	674	5	0	68	79	0	2	6	0	0	13	18	11
2079	Tangi-Choudwar		Korkar	144	769	30	3	78	104	7	1	31	0	0	41	28	8
2080	Tangi-Choudwar		Napanga	284	1445	42	3	141	170	10	4	42	0	0	74	73	24
2081	Tangi-Choudwar		Brahman Pada	210	1187	21	0	100	145	3	2	24	0	0	100	77	18
2082	Tangi-Choudwar		Biol	217	1151	29	3	91	148	7	1	37	0	0	134	130	16
2083	Tangi-Choudwar		Teruan	100	481	22	2	34	31	3	3	26	0	0	85	97	4
2084	Tangi-Choudwar	Safa	Safa	454	2324	32	0	139	252	20	17	95	0	0	185	141	35
2085	Tangi-Choudwar		Birachintamani Pur	158	796	8	0	56	82	12	4	40	0	0	65	60	13
2086	Tangi-Choudwar		Suanri	131	649	12	0	40	51	4	3	43	0	0	70	35	10

2087	Tangi-Choudwar		Avaypur	320	1544	46	0	141	135	7	9	65	0	0	104	102	28
2088	Tangi-Choudwar		Haridapal	297	1548	15	0	148	137	15	7	120	0	0	80	87	38
2089	Tangi-Choudwar		Kusunpur	123	570	10	0	54	58	5	4	15	0	0	20	25	11
2090	Tangi-Choudwar		Jhumpuri sahi	80	508	4	0	74	29	1	1	30	0	0	30	28	15
2091	Tangi-Choudwar		Haripur	129	587	20	0	62	49	2	4	20	0	0	70	58	10
2092	Tangi-Choudwar		Karanji-1	679	3349	64	0	338	202	30	21	176	0	0	246	168	55
2093	Tangi-Choudwar	Garudagaon	Sapanpur	140	706	12	0	50	70	7	11	28	0	0	40	30	15
2094	Tangi-Choudwar		Patalasingada	154	685	25	0	48	85	7	5	40	0	0	25	28	8
2095	Tangi-Choudwar		Garudagaon	172	837	28	0	59	76	9	10	50	0	0	60	62	11
2096	Tangi-Choudwar		Haladi Basanta	262	1466	38	0	95	166	15	14	92	0	0	70	73	25
2097	Tangi-Choudwar		Tulasipur	84	445	4	0	39	28	3	4	25	0	0	30	22	9

2098	Tangi-Choudwar		Kanpur	214	1000	20	0	65	56	11	6	38	0	0	58	60	10
2099	Tangi-Choudwar		Kusapada	195	906	24	0	118	66	2	2	63	0	0	35	35	11
2100	Tangi-Choudwar		Chandapur	128	460	23	0	130	50	4	4	32	0	0	20	22	17
2101	Tangi-Choudwar	Sankarpur	Ambilijhari	152	647	4	4	71	56	3	22	12	1	1	11	22	15
2102	Tangi-Choudwar		banto	54	522	6	0	25	37	1	22	27	0	0	28	17	23
2103	Tangi-Choudwar		Gahanda	134	732	8	1	83	57	2	0	12	0	0	24	18	8
2104	Tangi-Choudwar		Dudhianali	146	735	11	2	74	85	2	3	17	3	0	20	40	19
2105	Tangi-Choudwar		Mahisalanda	225	1094	12	4	80	126	10	4	75	0	0	71	65	18
2106	Tangi-Choudwar		Sankarpur	868	4383	67	11	411	447	20	18	135	3	0	157	159	65
2107	Tangi-Choudwar	Mangarajpur	Ram Ch. Pur	208	1024	15	3	99	190	10	5	53	0	0	39	85	44
2108	Tangi-Choudwar		Kochila nuagaon	352	1472	27	2	122	150	8	3	48	2	2	48	75	24

2109	Tangi-Choudwar		Mangarajpur	424	1846	76	2	145	259	11	8	34	0	0	115	117	18
2110	Tangi-Choudwar	Agrahat	Agrahat	745	3876	128	4	273	410	33	17	139	2	1	229	208	41
2111	Tangi-Choudwar		Angarajodi	377	1870	42	0	143	259	3	7	46	0	1	192	129	21
2112	Tangi-Choudwar		Jajbhairab	254	1391	18	3	129	216	6	4	53	2	0	46	74	11
2113	Tangi-Choudwar		Kujibar	200	1051	22	0	93	75	9	7	22	0	0	59	39	21
2114	Tangi-Choudwar		Purohitapur	108	576	7	0	51	57	1	1	10	3	3	8	10	8
2115	Tangi-Choudwar		Mangalpur	85	417	12	1	27	40	1	0	12	0	0	25	14	4
2116	Tangi-Choudwar	Brahmapur	Brahmapur	464	2239	73	1	256	215	9	12	89	1	1	127	110	44
2117	Tangi-Choudwar		Jemadeipur	264	1349	41	0	91	113	1	3	48	0	0	45	45	18
2118	Tangi-Choudwar		Kanjia	81	454	20	0	42	89	2	1	20	0	0	21	14	6
2119	Tangi-Choudwar		Kamanga	130	718	25	0	53	64	1	0	25	0	0	26	22	10

2120	Tangi-Choudwar	Govindpur	Govindpur	353	1846	50	2	116	227	14	5	79	0	0	69	74	10
2121	Tangi-Choudwar		Gokulpur	462	2753	78	2	176	358	11	2	126	0	0	121	143	39
2122	Tangi-Choudwar		Magura	396	1934	19	4	141	224	9	10	86	0	2	145	109	35
2123	Tangi-Choudwar		Badadevil	469	2534	41	1	175	307	15	6	86	0	0	158	150	54
2124	Tangi-Choudwar		Sanadevil	127	612	10	0	33	92	1	0	6	0	0	30	38	8
2125	Tangi-Choudwar		Ganeswarpur	186	1128	4	2	92	174	7	9	50	0	0	41	47	13
2126	Tangi-Choudwar		Rudrapur	112	614	10	0	37	47	2	1	10	0	0	43	47	7
2127	Tangi-Choudwar	Uchapada	Nischinta	177	824	17	1	68	93	7	3	24	0	0	41	33	15
2128	Tangi-Choudwar		Damaka	145	779	3	0	62	84	6	3	25	1	0	45	39	12
2129	Tangi-Choudwar		Poparada	125	564	4	0	44	79	1	1	25	0	0	40	39	8
2130	Tangi-Choudwar		Bainchua	180	907	5	0	53	98	3	1	35	0	0	52	46	9

2131	Tangi-Choudwar		Mania	405	2163	69	7	161	344	14	5	69	2	2	105	100	28
2132	Tangi-Choudwar		Kadei	297	1538	35	0	145	167	13	5	66	0	1	70	95	33
2133	Tangi-Choudwar		Narendrapur	137	630	6	1	46	41	4	2	15	0	1	38	35	10
2134	Tangi-Choudwar		Beruan	143	683	2	0	39	53	4	3	23	0	0	39	33	3
2135	Tangi-Choudwar		Uchapada	261	1302	10	5	123	162	11	4	28	0	0	76	80	26
2136	Tangi-Choudwar	Salagaon	Nelia	161	865	15	3	63	714	9	7	29	0	0	41	33	15
2137	Tangi-Choudwar		Gurujanga	84	402	5	1	39	64	4	3	12	0	0	24	30	8
2138	Tangi-Choudwar		Chhatabar	115	687	6	0	55	71	5	2	26	0	0	30	26	9
2139	Tangi-Choudwar		Madhapuar	170	834	17	2	62	217	6	2	35	0	0	22	25	8
2140	Tangi-Choudwar		Padhanian	197	945	21	3	73	111	15	6	36	0	1	48	32	17
2141	Tangi-Choudwar		Bamburi	92	434	9	0	33	54	1	0	16	1	1	26	23	4



2142	Tangi-Choudwar		Jaipur	173	930	23	0	60	84	2	5	43	0	0	41	51	14
2143	Tangi-Choudwar		Salagaon-1	451	2156	202	4	144	224	9	17	96	0	0	101	124	23
2144	Tangi-Choudwar		Kateni	171	744	0	9	49	113	13	5	30	0	0	34	27	12
2145	Tangi-Choudwar		Kumbhei	90	471	20	4	34	57	5	3	24	0	0	23	24	7
2146	Tangi-Choudwar		Khaipadia	193	817	5	0	90	76	9	5	33	0	2	54	54	14
2147	Tangi-Choudwar	Nakhara	Badachancho	199	1064	29	3	78	125	6	6	42	0	0	66	56	12
2148	Tangi-Choudwar		Sanachancho	145	840	36	0	66	142	2	3	37	0	0	14	41	10
2149	Tangi-Choudwar		Angataradiha	136	618	24	2	44	82	4	3	22	0	0	37	25	10
2150	Tangi-Choudwar		Nakhara	233	1128	50	1	90	158	13	7	54	0	0	185	142	22
2151	Tangi-Choudwar		Madhapuar	170	834	17	2	62	217	6	2	35	0	0	22	25	8
2152	Tangi-Choudwar		Alarpur	96	578	4	4	31	70	10	2	27	0	0	21	19	6

2153	Tangi-Choudwar		Garudagaon	99	533	2	0	38	47	1	3	26	0	0	61	63	9
2154	Tangi-Choudwar		Dagarasahi	136	640	21	0	58	92	2	3	21	0	0	33	25	15
2155	Tangi-Choudwar		Pandua	128	590	29	0	35	61	11	11	29	0	0	32	24	2
2156	Tangi-Choudwar	Kakhadi	Kakhadi	516	2818	134	1	196	447	21	12	131	0	0	148	152	35
2157	Tangi-Choudwar		Mahalpada	410	2057	95	7	159	240	11	9	95	0	0	134	116	34
2158	Tangi-Choudwar		Bidyadhar pur	299	1207	90	2	114	133	8	10	90	1	2	69	76	18
2159	Tangi-Choudwar		Gopinathpada	52	246	8	1	20	29	5	3	8	0	0	14	12	2
2160	Tangi-Choudwar	Kayalpada	Kayalpada	376	1720	42	0	118	183	15	12	62	0	0	79	50	17
2161	Tangi-Choudwar		Simililand	743	3590	95	2	268	410	30	12	180	0	0	209	170	49
2162	Tangi-Choudwar		Nuapatna	402	1674	15	0	159	169	10	8	84	1	0	88	87	26
2163	Tangi-Choudwar	Indranipatna	Chasapada	389	1805	69	21	158	180	28	23	98	0	0	101	129	31

2164	Tangi-Choudwar		Indranipatna	206	1007	23	23	80	140	7	4	49	0	0	46	35	16
2165	Tangi-Choudwar		Banipada	658	3559	96	31	312	448	22	15	144	0	0	170	173	67
2166	Tangi-Choudwar		Changudia	576	2732	46	24	237	338	22	11	83	0	0	143	152	75
2167	Tangi-Choudwar		Gopal pur	101	661	20	5	65	47	5	0	45	0	0	35	12	19
2168	Tangi-Choudwar	Choudwar	Gopal Nagar	142	593	16	0	71	75	3	3	16	0	0	29	10	7
2169	Tangi-Choudwar		Durgabazar	138	901	17	0	72	56	1	4	17	0	0	33	30	8
2170	Tangi-Choudwar		Hengulai sahi	223	1041	40	0	84	104	3	3	45	0	0	55	45	6
2171	Tangi-Choudwar		Brahman Sahi	209	922	19	0	83	132	3	8	30	1	0	45	48	8
2172	Tangi-Choudwar		Nuabaniyasi	110	567	14	0	46	52	3	0	14	0	0	36	28	10
2173	Tangi-Choudwar		Pratapnagar	318	1520	60	0	115	141	5	1	60	0	0	65	58	15
2174	Tangi-Choudwar		Mangala sahi	201	756	28	1	56	57	2	2	8	0	0	24	23	9

2175	Tangi-Choudwar	Daulatabad	271	1217	78	2	72	138	10	3	78	0	0	63	72	11
2176	Tangi-Choudwar	Jenapatna	174	792	50	4	54	61	5	4	50	0	0	33	54	11
2177	Tangi-Choudwar	Pradhansahi	185	875	55	0	69	59	4	4	55	0	0	64	44	2+5=7
2178	Tangi-Choudwar	Nurtikiri	137	598	17	2	37	67	1	1	17	0	0	31	21	2+7=9
2179	Tangi-Choudwar	Dheulei	153	791	32	0	62	102	10	3	48	0	0	40	52	5+3=8
2180	Tangi-Choudwar	Dasarathipatna	150	781	23	0	62	81	37	14	23	0	0	37	30	13
2181	Tangi-Choudwar	Gupteswarsahi	206	972	31	0	38	141	1	0	0	0	0	32	29	5+7=12
2182	Tangi-Choudwar	Kumbharsahi-2	171	675	33	0	43	57	2	2	33	0	0	43	45	5
2183	Tangi-Choudwar	Bangali sahi-2	390	1530	37	0	130	110	2	3	37	0	0	60	45	10+10=20
2184	Tangi-Choudwar	Telugubasti	155	674	45	2	56	80	3	2	45	0	0	8	17	10
2185	Tangi-Choudwar	Naharabudhi	350	1390	49	0	110	149	1	0	49	0	0	52	36	10

2186	Tangi-Choudwar		Mundamala	150	542	7	1	57	74	5	5	15	1	0	19	11	5+6=11
2187	Tangi-Choudwar		Mundamala-3	294	1205	22	0	72	166	5	6	33	0	3	36	30	7+11=18
2188	Tangi-Choudwar		Harizanbasti	93	435	11	0	32	61	1	2	24	0	0	16	19	4
2189	Tangi-Choudwar		Tulasidevi	301	1191	47	2	84	113	7	3	47	0	0	66	72	19
2190	Tangi-Choudwar		Muradakhatna	145	636	28	0	45	39	2	2	28	0	0	24	25	14
2191	Tangi-Choudwar		Sibani Mandira	150	798	7	0	51	26	0	0	7	0	0	20	17	6
2192	Tangi-Choudwar		Bangali sahi-1	289	1270	49	1	64	149	3	3	49	0	0	62	69	13
2193	Tangi-Choudwar		Gaudasahi	192	1021	11	0	81	68	4	1	11	0	0	32	9	10
2194	Tangi-Choudwar		Kapaleswar	200	1225	30	0	60	150	3	3	30	0	0	55	45	12
2195	Tangi-Choudwar		Badabazar	247	1226	52	0	72	113	5	5	52	0	0	48	55	19
2196	Tangi-Choudwar		Muslimsahi	114	508	16	1	40	81	4	6	17	0	0	14	16	5

2197	Tangi-Choudwar		Sultannagar	115	595	18	0	57	63	5	3	16	0	0	10	17	11
2198	Tangi-Choudwar		Marahatasahi	65	392	10	1	30	62	1	3	15	0	0	15	20	5
2199	Tangi-Choudwar		Govindjiewpatna	133	534	24	0	29	79	3	3	24	0	0	20	26	6
2200	Tangi-Choudwar		Swipercolony	145	533	8	0	63	56	6	1	9	0	0	10	8	18
2201	Tangi-Choudwar		Hadisahi	152	516	35	2	63	40	3	6	35	1	1	22	17	13
2202	Tangi-Choudwar		Laxmi Narayan	196	119	21	1	91	121	5	7	21	0	0	44	49	22
2203	Tangi-Choudwar		Mandapada	122	524	29	0	32	53	7	0	0	0	0	32	20	7
2204	Tangi-Choudwar		Kedaraswar	137	577	18	0	46	49	0	1	0	0	0	15	17	14
2205	Tangi-Choudwar	Badasamantarapur	Badasamantarapur	508	2503	92	2	238	285	19	11	114	0	2	137	138	34
2206	Tangi-Choudwar		Badapadagaon	388	2019	52	8	177	254	20	11	78	1	0	96	91	30
2207	Tangi-Choudwar		Sardar Kharida	126	656	32	0	60	86	4	3	35	0	0	32	30	12

2208	Tangi-Choudwar	Kotasahi	Kotasahi	212	1051	28	0	77	169	6	5	46	0	0	53	49	12
2209	Tangi-Choudwar		Hadua	221	1277	34	4	84	136	8	4	41	0	0	50	55	13
2210	Tangi-Choudwar		Bandalo	215	1044	38	1	78	128	8	8	48	0	1	65	73	12
2211	Tangi-Choudwar		Ramagarh	560	2894	109	4	259	236	14	13	104	0	0	100	106	29
2212	Tangi-Choudwar		Kairapari	351	1824	79	3	133	187	9	4	85	0	0	84	102	25
2213	Tangi-Choudwar		Jakana	170	904	18	1	76	57	2	2	23	0	0	15	23	13
2214	Tangi-Choudwar		Kandarakana	165	865	42	1	70	81	2	4	43	0	0	46	39	10
2215	Tangi-Choudwar	Kanheipur	Kanheipur	941	4533	192	23	402	475	49	26	213	2	5	242	238	71
2216	Tangi-Choudwar		Badapokhari	172	868	8	1	109	144	2	2	31	0	1	21	13	20
2217	Tangi-Choudwar		Barapada	122	621	23	2	46	68	7	3	23	0	0	33	35	8
2218	Tangi-Choudwar		Teliapada	105	519	25	0	39	64	3	4	25	0	2	26	30	4

2219	Tangi-Choudwar		Kanmira	180	1266	64	2	88	182	3	1	32	0	0	60	68	14
2220	Tangi-Choudwar		Ketakijhara	102	670	16	0	65	71	0	0	16	0	0	12	20	8
2221	Tangi-Choudwar		Anjua	63	340	15	0	33	31	0	2	15	1	2	7	16	3
2222	Tangi-Choudwar		Chintamanipur	123	1082	12	2	62	91	4	5	39	0	0	39	36	15
2223	Tangi-Choudwar		Naranpur	123	620	12	2	51	145	4	0	22	2	1	46	41	2
2224	BADAMBA	MANIABANDHA	MANIABANDHA	908	4613	60	20	311	515	36	28	156	2	2	242	208	64
2225	BADAMBA	MANIABANDHA	MATIAPADA	185	863	8	1	60	92	4	3	20	0	0	42	28	14
2226	BADAMBA	SANTARABALI	SANTARABALI	485	2515	39	5	166	324	23	17	87	3	1	180	200	38
2227	BADAMBA	MAHULIA	MAHULIA	746	3103	76	0	198	267	4	6	121	0	0	166	151	34
2228	BADAMBA	MAHULIA	KIRIKICHA	153	682	15	13	41	112	0	0	29	0	0	44	39	3
2229	BADAMBA	MAHULIA	COLLEGEPADIA	45	240	3	0	16	33	0	2	6	0	0	10	4	3



2230	BADAMBA	KHUNTAKATA	KHUNTAKATA	610	3229	45	14	220	430	30	17	91	1	0	178	127	50
2231	BADAMBA	KHUNTAKATA	KADUAPADA	121	555	11	0	82	73	1	0	27	1	0	41	30	12
2232	BADAMBA	KHUNTAKATA	KAJALABEDHA	120	745	17	0	43	108	12	2	24	0	0	30	37	11
2233	BADAMBA	KHUNTAKATA	KARADA	27	181	6	0	22	21	1	1	7	0	0	7	7	1
2234	BADAMBA	KHUNTAKATA	KHANDABANDHA	23	169	3	0	10	8	1	0	0	0	0	6	5	3
2235	BADAMBA	KHUNTAKATA	HARIPUR	194	822	27	7	47	138	15	4	33	0	0	30	37	8
2236	BADAMBA	KASIkiARY	KASIkiARY	298	1356	38	2	96	117	10	6	37	0	0	73	65	33
2237	BADAMBA	KASIkiARY	BARIMULA	151	650	17	1	62	60	5	1	18	2	0	34	35	13
2238	BADAMBA	KASIkiARY	MAJHIPADA	220	1093	14	5	90	86	9	2	18	4	1	55	45	18
2239	BADAMBA	KASIkiARY	DHANAPALI	150	750	18	1	60	50	2	2	18	0	0	35	21	8
2240	BADAMBA	KASIkiARY	K.NUAGAON	102	940	22	1	78	98	6	3	22	0	0	60	46	17

2241	BADAMBA	RAGADIPADA	RAGADIPADA	776	3948	138	11	326	215	30	17	108	1	0	279	222	73
2242	BADAMBA	DINIARY	DINIARY	145	1265	15	0	98	72	2	0	15	0	0	75	62	20
2243	BADAMBA	DINIARY	BELAPADA	116	627	7	0	48	35	6	5	27	1	0	28	32	8
2244	BADAMBA	DINIARY	SUNDARIA	202	1006	10	6	33	30	9	5	40	0	0	59	34	12
2245	BADAMBA	JODUM	JODUM	434	2235	75	2	192	112	25	18	60	0	0	135	110	37
2246	BADAMBA	JODUM	NUABANDHA	107	581	6	0	45	30	11	2	16	0	0	108	72	10
2247	BADAMBA	JODUM	INDRANGA	171	902	23	0	64	125	3	8	30	0	0	65	50	18
2248	BADAMBA	BANGERISNGHA	BANGERISNGHA	516	2928	63	0	216	275	19	15	77	0	2	49	240	33
2249	BADAMBA	BANGERISNGHA	NUA BANGERISNGHA	162	920	40	0	75	141	2	2	34	1	2	37	16	12
2250	BADAMBA	BANGERISNGHA	NARANAPUR	172	797	25	0	50	87	5	3	12	0	0	32	28	16
2251	BADAMBA	BANGERISNGHA	TELENIA	350	1615	62	0	152	192	29	10	55	0	0	135	120	29

2252	BADAMBA	BADABARSINGH	BADABARSINGH	299	1965	40	2	117	125	14	4	49	0	0	42	38	14
2253	BADAMBA	BADABARSINGH	JEMADEIPUR	115	574	18	1	46	57	6	4	8	0	0	29	22	3
2254	BADAMBA	BADABARSINGH	SATAGACHHIA	161	841	10	0	67	147	4	3	24	0	0	48	49	9
2255	BADAMBA	BADABARSINGH	SYAMASUNDARPUR	165	809	34	7	57	115	8	3	12	0	0	60	55	12
2256	BADAMBA	GOPAPUR	GOPAPUR	283	1595	54	5	140	194	17	12	53	2	1	93	82	24
2257	BADAMBA	GOPAPUR	PANKALA	177	1109	42	0	62	130	13	3	42	0	0	60	50	11
2258	BADAMBA	GOPAPUR	MAJHIPATNA	172	999	42	0	42	49	12	4	21	0	0	187	81	7
2259	BADAMBA	GOPAPUR	PADMANAVPUR	318	1625	61	6	130	152	20	17	37	0	0	87	123	24
2260	BADAMBA	GOPAPUR	NARAYANPRASAD	61	359	8	0	27	20	6	3	10	0	0	15	10	6
2261	BADAMBA	JANISAH	JANISAH	286	1445	11	10	111	208	22	20	74	0	6	87	84	16
2262	BADAMBA	JANISAH	KHALIDHIPI	279	1202	21	19	73	189	30	13	54	0	1	98	93	14

2263	BADAMBA	KCPUR	KCPUR	202	1071	40	18	91	168	14	10	40	0	0	68	59	14
2264	BADAMBA	KCPUR	KHAIRIPANGA	314	1595	20	6	132	184	27	10	75	0	0	70	77	36
2265	BADAMBA	MANGARAJPUR	MANGARAJPUR	461	2145	7	11	139	244	32	17	66	1	2	162	130	27
2266	BADAMBA	MANGARAJPUR	NUAMANGARAJPUR	103	534	0	3	35	51	5	4	17	2	0	28	2	14
2267	BADAMBA	MANGARAJPUR	KANJIAPALA	110	650	14	6	55	50	7	3	20	0	0	18	14	10
2268	BADAMBA	BELIAPAL	BELIAPAL	447	2138	44	6	187	274	15	4	60	1	0	95	108	36
2269	BADAMBA	BELIAPAL	DAMANAGADIA	122	730	7	0	50	68	4	3	22	0	0	38	22	10
2270	BADAMBA	BELIAPAL	KANDHA	114	683	0	1	57	48	1	5	8	0	0	17	32	8
2271	BADAMBA	RATAPAT	RATAPAT	1178	6606	97	0	494	805	23	27	235	3	1	388	346	90
2272	BADAMBA	MALATI	MALATI	182	912	131	7	82	31	8	2	31	2	0	38	40	18
2273	BADAMBA	MALATI	JANIPADARA	205	748	12	3	79	94	9	6	41	0	0	35	42	14

2274	BADAMBA	MALATI	BARAPATIA	84	408	5	1	30	40	4	2	20	0	0	17	16	6
2275	BADAMBA	MALATI	DUDHIABERENI	116	535	9	3	41	57	3	1	26	0	0	26	34	8
2276	BADAMBA	MALATI	KENDUPALI	23	157	0	0	14	35	0	0	3	0	0	9	7	3
2277	BADAMBA	DASARATHIPUR	DASARATHIPUR	151	822	6	0	34	82	4	3	37	0	0	46	47	6
2278	BADAMBA	DASARATHIPUR	KHAROD	374	1905	20	21	163	303	13	5	93	0	1	86	27	32
2279	BADAMBA	DASARATHIPUR	MAHATABANDHA	47	214	0	0	23	39	0	0	13	0	0	12	16	7
2280	BADAMBA	DASARATHIPUR	BHALUBERENI	34	227	8	0	15	37	2	0	13	0	0	13	14	3
2281	BADAMBA	GOPALPUR	GOPALPUR	663	1483	9	2	114	165	9	6	57	0	0	71	78	17
2282	BADAMBA	GOPALPUR	AMANTIA	80	400	7	1	25	48	4	0	12	0	0	16	12	3
2283	BADAMBA	GOPALPUR	BISWANATHPUR	108	786	8	0	61	50	7	4	25	0	0	62	45	17
2284	BADAMBA	GOPALPUR	GOBARDHANPUR	175	828	8	0	52	75	2	2	15	0	0	45	35	12

2285	BADAMBA	BADAKAMBILO	BADAKAMBILO	110	470	12	0	41	62	0	1	14	0	0	18	13	7
2286	BADAMBA	BADAKAMBILO	MANDIAPALI	96	451	0	0	56	42	1	1	19	0	0	21	19	4
2287	BADAMBA	BADAKAMBILO	ARANDA	90	437	14	1	44	65	6	2	23	0	0	13	16	12
2288	BADAMBA	BADAKAMBILO	CHHANCHUNIA	125	563	11	2	59	90	5	0	34	0	0	20	20	11
2289	BADAMBA	BADAKAMBILO	TINIGHARIA	98	532	3	1	52	32	3	1	17	0	0	20	18	5
2290	BADAMBA	BADAKAMBILO	GURUDIPALA	49	191	0	0	12	8	0	0	7	0	0	12	10	3
2291	BADAMBA	GOPINATHPUR	GOPINATHPUR	1233	5931	131	21	417	664	51	28	129	1	2	357	310	88
2292	BADAMBA	GOPINATHPUR	CHANDIMANGAL	385	1595	21	0	131	134	14	5	36	0	1	55	30	16
2293	BADAMBA	GOPAMATHURA	GOPAMATHURA	374	1821	9	11	124	190	18	8	51	0	0	160	100	23
2294	BADAMBA	GOPAMATHURA	BIJIPUR	81	483	4	0	41	30	1	0	12	0	0	22	20	6
2295	BADAMBA	GOPAMATHURA	BRUNDABANPUR	183	945	6	6	75	102	9	7	36	0	0	53	60	9

2296	BADAMBA	MUGAGAHIRA	MUGAGAHIRA	318	1820	20	9	131	227	28	7	48	0	0	108	86	15
2297	BADAMBA	MUGAGAHIRA	TUNAPUR	539	2592	70	11	186	194	25	22	48	0	0	101	101	34
2298	BADAMBA	SANKHAMERI	SANKHAMERI	585	3168	111	4	218	187	19	8	112	0	0	185	217	37
2299	BADAMBA	SANKHAMERI	KANTAPADA	539	2310	30	0	180	248	9	1	87	0	0	144	138	40
2300	BADAMBA	BANAMALIPUR	BANAMALIPUR	175	1052	8	0	55	73	9	8	26	0	0	104	91	7
2301	BADAMBA	BANAMALIPUR	KHARIAMADA	105	565	0	0	26	28	7	3	10	0	0	25	20	4
2302	BADAMBA	BANAMALIPUR	BADABHUMI	250	1213	12	1	83	90	10	8	50	0	0	100	50	10
2303	BADAMBA	BANAMALIPUR	KESHABERENI	206	1209	18	2	108	148	5	7	32	1	0	72	56	13
2304	BADAMBA	BANAMALIPUR	GAGANA	84	413	6	0	31	39	3	0	10	0	0	16	12	5
2305	BADAMBA	JHAJIA	JHAJIA	713	3723	2321	261	354	46	19	126	2	2	0	169	144	31
2306	BADAMBA	KARADIBANDHA	KARADIBANDHA	539	2990	20	2	253	356	16	7	91	0	0	137	141	49

2307	BADAMBA	BHATTARIKA	SASANGA	493	2976	46	6	209	398	30	17	77	1	1	151	175	29
2308	BADAMBA	BHATTARIKA	OGALAPUR	153	730	13	2	67	55	6	9	35	0	0	30	45	14
2309	BADAMBA	BHATTARIKA	GAMEI	436	1924	16	16	166	181	22	15	43	0	1	111	100	25
2310	BADAMBA	PARAJAPADA	PARAJAPADA	162	1160	40	5	60	50	10	7	10	0	0	50	60	13
2311	BADAMBA	PARAJAPADA	DEULI	230	1091	40	15	88	90	10	5	40	0	1	45	47	15
2312	BADAMBA	PARAJAPADA	PATIADHIPA	67	507	2	3	45	45	1	9	9	0	0	36	40	10
2313	BADAMBA	PARAJAPADA	ICHHAPUR	408	1520	27	4	113	142	15	5	48	2	3	67	79	18
2314	BADAMBA	MANAPUR	GOBINDPUR	165	642	12	1	48	83	0	2	16	0	0	20	28	8
2315	BADAMBA	MANAPUR	KADANA	109	463	17	3	41	54	4	1	19	0	1	28	26	8
2316	BADAMBA	MANAPUR	HARITHA	197	1033	17	4	69	109	7	4	27	1	0	74	50	8
2317	BADAMBA	MANAPUR	MANAPUR	381	1899	55	11	145	278	28	12	78	0	0	113	114	27



2318	BADAMBA	KANKADAJODI	KANKADAJODI	771	3829	62	24	278	368	42	25	142	1	1	254	230	70
2319	BADAMBA	ABHIMANPUR	MUKTANAGAR	263	1154	7	2	82	124	15	7	35	1	0	79	85	7
2320	BADAMBA	ABHIMANPUR	BIRABARPUR	343	1494	9	3	106	185	9	7	53	0	0	90	60	20
2321	BADAMBA	ABHIMANPUR	ABHIMANPUR	308	1504	6	2	108	174	10	7	59	2	1	83	94	14
2322	BADAMBA	ABHIMANPUR	BIDHARPUR	228	1085	7	2	92	173	3	3	34	0	0	63	52	20
2323	BADAMBA	TALAMUNDALI	TALAMUNDALI	485	2700	9	16	195	179	11	8	99	0	0	143	112	33
2324	BADAMBA	KUANARPALA	BUDHAPANKA	133	621	4	1	49	80	4	4	36	0	0	19	32	8
2325	BADAMBA	KUANARPALA	KUANARPALA	174	896	6	2	55	140	8	9	45	0	0	32	35	11
2326	BADAMBA	KUANARPALA	BHAGABATPUR	111	480	5	3	30	43	3	0	24	0	0	11	14	9
2327	BADAMBA	KUANARPALA	TANGICHANDPUR	240	1103	14	8	103	124	12	2	47	0	8	65	52	23
2328	BADAMBA	BADAMBA	BADAMBA	1318	7087	163	22	448	811	40	25	228	0	2	314	275	94

2329	BADAMBA	BADAMBA	BISWAMBHARPUR	210	1134	12	0	75	220	15	3	43	0	0	60	50	7
2330	BADAMBA	KOLESWAR	SUNAPAL	220	1221	33	5	124	152	7	5	33	0	1	54	42	18
2331	BADAMBA	KOLESWAR	GUNDADWAR	68	353	7	6	40	54	8	2	7	0	0	20	12	6
2332	BADAMBA	KOLESWAR	ASELIPUR	127	670	8	2	48	92	6	2	12	0	0	41	22	9
2333	BADAMBA	KOLESWAR	BADABARENA	173	1197	36	8	62	122	15	6	41	0	0	69	100	10
2334	BADAMBA	KOLESWAR	ACHYUTPUR	86	401	8	2	38	111	6	4	8	0	0	21	21	7
2335	BADAMBA	GADAPOKHARI	GADAPOKHARI	283	1623	47	10	113	194	18	7	55	0	0	98	110	18
2336	BADAMBA	GADAPOKHARI	MANGALPUR	175	1004	32	3	67	128	14	18	31	0	0	90	90	11
2337	BADAMBA	GADAPOKHARI	CHAMPEIDWAR	282	975	45	0	89	119	9	5	55	0	0	48	50	25
2338	BADAMBA	GADAPOKHARI	TULASIPUR	121	775	21	0	50	43	10	5	22	0	0	45	50	5
2339	BADAMBA	GADAPOKHARI	MULIABANKA	316	1147	18	9	83	49	6	3	27	0	0	84	76	19

2340	BADAMBA	SABANABARSINGH	KHALIMATI	143	698	20	3	72	72	7	3	21	0	0	17	16	7
2341	BADAMBA	SABANABARSINGH	SABANABARSINGH	348	1799	28	5	137	215	14	9	72	1	1	90	75	18
2342	BADAMBA	SABANABARSINGH	NUATAILA	80	441	5	0	30	7	0	0	5	0	0	15	10	4
2343	Kantapada	Adaspur	Adaspur-i	229	1063	28	4	74	99	4	4	28	1	1	24	20	16
2344	Kantapada	Adaspur	Adaspur-ii	226	1162	36	4	76	123	12	5	35	0	0	21	19	22
2345	Kantapada	Adaspur	Adaspur-iii	187	917	20	0	60	84	8	6	34	0	0	49	62	17
2346	Kantapada	Adaspur	Adaspur-iv	94	540	18	0	45	50	2	1	15	0	0	40	32	6
2347	Kantapada	Adaspur	Salei-i	161	768	34	5	43	84	9	2	41	0	0	44	47	8
2348	Kantapada	Adaspur	Salei-ii	202	958	13	0	93	107	7	5	35	0	0	43	27	23
2349	Kantapada	Adaspur	Salei-iii	98	405	3	1	30	53	2	3	10	0	0	26	24	6
2350	Kantapada	Adaspur	Babaja (Salei)	121	637	19	0	44	84	4	2	19	0	0	38	29	5

2351	Kantapada	Adaspur	Barahipur	106	564	2	1	41	72	5	1	20	0	0	34	29	8
2352	Kantapada	Adaspur	Narua	89	498	17	1	35	73	2	5	19	0	0	30	22	7
2353	Kantapada	Adaspur	Mundasahi	95	449	4	0	33	47	5	2	6	0	0	31	25	6
2354	Kantapada	Uradha	Uradha-i	170	824	10	2	67	60	5	3	12	0	0	90	66	15
2355	Kantapada	Uradha	Uradha-ii	70	416	--	0	19	28	0	0	10	1	0	30	40	1
2356	Kantapada	Uradha	Manikunda	175	775	36	1	52	49	4	4	39	0	0	52	51	7
2357	Kantapada	Uradha	Tandikuna-i	193	995	14	4	68	95	15	10	51	0	0	90	68	14
2358	Kantapada	Uradha	Tandikuna-ii	106	653	10	3	39	58	7	0	31	0	0	39	36	5
2359	Kantapada	Uradha	Kaliagarh	90	533	15	1	45	54	1	5	17	0	0	26	20	11
2360	Kantapada	Uradha	Kulapohal	150	782	0	0	54	81	10	3	30	0	0	40	54	14
2361	Kantapada	Uradha	Dihapohal	150	671	34	1	50	89	5	9	33	0	0	54	52	11

2362	Kantapada	Uradha	Baliazodikula	106	667	6	1	54	119	4	1	15	0	0	36	22	3
2363	Kantapada	Dimiri	Dimiri--i	214	762	13	1	24	38	4	2	13	0	0	39	34	9
2364	Kantapada	Dimiri	Dimiri--ii	81	550	27	2	22	48	2	3	28	0	0	44	32	4
2365	Kantapada	Dimiri	Dimiri--iii	98	639	12	0	42	89	10	2	16	0	0	38	34	6
2366	Kantapada	Dimiri	Kusunpur	110	580	10	1	25	53	5	1	13	0	0	50	42	5
2367	Kantapada	Dimiri	Arisol	157	722	21	8	56	93	11	3	21	0	0	42	36	11
2368	Kantapada	Dimiri	Gopalnagar--i	112	626	30	1	44	74	2	3	30	0	0	38	56	8
2369	Kantapada	Dimiri	Gopalnagar--ii	92	437	14	5	22	51	8	8	15	0	0	37	45	2
2370	Kantapada	Uradha	Berhampur (Mini)	110	503	16	4	23	51	3	2	23	0	0	30	38	1
2371	Kantapada	Dimiri	Noda (Mini)	129	537	26	2	25	55	6	5	22	0	0	32	31	4
2372	Kantapada	Adaspur	Bariksahi (Mini)	94	496	15	6	39	103	10	3	16	0	0	34	23	5

2373	Kantapada	Adaspur	Dassahi (Mini)	76	430	10	5	42	52	8	2	11	0	0	20	21	3
2374	Kantapada	Uradha	Kulamanikunda (Mini)	107	501	6	3	36	58	6	8	16	0	0	45	30	5
2375	Kantapada	Adaspur	Guptamanika (Mini)	96	435	11	2	26	22	5	4	11	0	0	20	18	4
2376	Kantapada	Kantapada	Kantapada-i	253	1351	21	1	80	58	14	8	36	0	0	199	127	20
2377	Kantapada	Kantapada	Kantapada-ii	182	1026	12	2	65	108	7	6	49	0	0	48	39	18
2378	Kantapada	Kantapada	Kantapada-iii	121	579	13	5	58	27	3	3	17	0	0	31	30	10
2379	Kantapada	Kantapada	Sisua-i	161	816	24	3	65	42	2	2	3	0	0	21	22	3
2380	Kantapada	Kantapada	Sisua-ii	82	402	7	2	31	110	5	3	9	0	0	22	20	6
2381	Kantapada	Kantapada	Bairoi-i	121	589	3	2	37	61	3	2	22	0	0	29	28	8
2382	Kantapada	Kantapada	Bairoi-ii	190	951	5	1	54	150	7	8	18	0	0	110	70	10
2383	Kantapada	Kantapada	Cheda	175	993	2	12	54	92	10	2	16	0	0	78	58	10

2384	Kantapada	Kantapada	Olatpur	124	619	4	2	43	35	3	5	10	0	0	32	32	5
2385	Kantapada	Kantapada	Muslimbasti	113	532	12	6	78	55	6	5	6	0	0	10	15	12
2386	Kantapada	Kantapada	Pandasahi	74	441	15	5	25	40	4	1	15	0	0	15	10	1
2387	Kantapada	Kantapada	Bakhrakuda (Mini)	89	513	3	2	24	16	2	1	5	0	0	18	17	5
2388	Kantapada	Bagalpur	Bagalpur-i	149	649	27	20	42	102	15	5	28	0	0	37	38	8
2389	Kantapada	Bagalpur	Bagalpur-ii	122	545	14	10	33	46	14	6	12	0	0	23	23	9
2390	Kantapada	Bagalpur	Pradhansahi-i	154	677	18	5	48	51	8	3	24	0	0	45	44	12
2391	Kantapada	Bagalpur	Pradhansahi-ii	115	557	15	3	34	47	4	3	19	0	0	29	31	3
2392	Kantapada	Bagalpur	Sundergaon-i	268	698	0	0	43	55	2	1	32	0	0	45	51	7
2393	Kantapada	Bagalpur	Sundergaon-ii	110	659	20	1	30	58	2	3	23	0	0	56	50	8
2394	Kantapada	Bagalpur	Pingapada	150	730	20	1	40	26	6	4	12	0	0	29	20	2

2395	Kantapada	Bagalpur	Chitalpur	160	851	23	8	61	104	11	6	35	1	0	50	38	11
2396	Kantapada	Bagalpur	Kuanpur	107	554	23	1	50	46	4	7	24	0	0	30	27	8
2397	Kantapada	Bagalpur	Baghua	102	481	4	1	33	55	5	1	22	0	0	29	28	7
2398	Kantapada	Bagalpur	Badakhalgaon	201	885	4	0	59	102	9	6	29	0	0	48	48	8
2399	Kantapada	Bagalpur	Khandiaripur (Mini)	71	445	3	2	16	70	3	1	11	0	0	27	16	2
2400	Kantapada	Bagalpur	Deuli	96	442	20	0	25	45	1	2	18	0	0	30	28	4
2401	Kantapada	Govindpur	Govindpur	176	1010	22	2	51	68	11	6	30	1	0	200	150	8
2402	Kantapada	Govindpur	Mankha	198	938	25	1	66	63	6	1	23	0	0	64	42	17
2403	Kantapada	Govindpur	Majurai--i	185	773	26	7	34	55	7	8	31	0	0	43	31	9
2404	Kantapada	Govindpur	Majurai--ii	101	481	20	2	40	30	1	1	19	0	0	40	52	8
2405	Kantapada	Govindpur	Sirasunderpur	204	877	15	2	58	149	8	5	38	0	0	58	47	13



2406	Kantapada	Govindpur	Gopalpur	156	683	18	1	46	33	5	3	18	0	0	35	36	5
2407	Kantapada	Govindpur	Taradapada	176	759	22	2	59	53	5	3	19	1	0	35	30	13
2408	Kantapada	Govindpur	Harinababi patna	97	428	17	0	49	25	0	0	22	0	0	74	76	5
2409	Kantapada	Govindpur	Balipada	147	583	33	1	33	54	4	0	31	0	0	46	53	5
2410	Kantapada	Govindpur	Sankhua	144	625	31	1	36	36	1	0	30	1	0	31	35	5
2411	Kantapada	Jharapada	Jharapada-i	287	1203	51	0	63	28	7	8	75	0	0	78	55	8
2412	Kantapada	Jharapada	Jharapada-ii	172	940	37	1	35	32	4	3	44	0	0	52	48	5
2413	Kantapada	Jharapada	Badawubarei-i	291	1132	220	2	96	167	10	11	250	2	0	400	173	23
2414	Kantapada	Jharapada	Badawubarei-ii	116	478	22	4	24	52	7	1	20	0	0	33	40	7
2415	Kantapada	Jharapada	Badawubarei-iii	115	734	15	1	38	32	6	9	20	0	0	52	30	3
2416	Kantapada	Jharapada	Badakharmanga	114	589	5	2	30	42	3	4	54	0	0	40	35	5

2417	Kantapada	Jharapada	Choupada	177	972	12	3	44	72	4	6	37	0	0	45	53	6
2418	Kantapada	Jharapada	Kamarsahi	41	644	13	0	46	38	6	2	18	0	0	35	26	7
2419	Kantapada	Jharapada	Tarjana	49	222	5	5	14	13	3	3	6	2	1	19	16	1
2420	Kantapada	Jharapada	P.P.Badakharamanga(Mini)	22	100	4	0	8	9	0	0	4	0	0	1	1	1
2421	Kantapada	Jharapada	Simalda (Mini)	157	718	30	1	55	85	7	7	25	0	0	32	48	9
2422	Kantapada	Jharapada	Tirthpada (Mini)	67	401	9	1	23	29	2	1	9	0	0	22	17	4
2423	Kantapada	Jharapada	Kajalpur (Mini)	96	485	14	2	31	32	5	1	14	0	0	14	12	7
2424	Kantapada	Jharapada	Balisahi (mini)	65	470	7	1	24	41	2	0	7	0	0	30	30	3
2425	Kantapada	Jharapada	Tubakulasahi (Mini)	77	472	20	0	21	28	5	2	20	0	0	29	32	1
2426	Kantapada	Govindpur	Balipada-ii	140	553	21	0	48	38	3	0	21	0	0	27	30	7
2427	Kantapada	Govindpur	Gopalpur-ii	92	430	23	0	27	60	1	1	23	0	0	33	22	6

2428	Kantapada	Jharapada	Kulasankhua	128	503	17	0	29	55	5	4	15	0	0	60	45	7
2429	Kantapada	Nahalpur	Nahalpur-1	137	684	15	2	64	63	5	4	40	0	0	45	38	12
2430	Kantapada	Nahalpur	Nahalpur-ii	36	853	18	0	61	50	4	0	40	0	0	40	35	16
2431	Kantapada	Nahalpur	Nahalpur-iii	140	632	37	0	27	47	0	1	37	0	0	35	40	4
2432	Kantapada	Nahalpur	Gunadola	170	815	5	0	41	43	0	0	32	0	0	52	45	8
2433	Kantapada	Nahalpur	Samalsahi	121	619	18	2	41	47	2	1	18	0	1	28	37	10
2434	Kantapada	Nahalpur	Gelpur	136	755	34	0	63	41	5	4	34	0	0	39	44	13
2435	Kantapada	Nahalpur	Gogal	164	856	23	0	67	47	5	6	23	0	0	43	38	19
2436	Kantapada	Nahalpur	Paikapada	75	301	10	0	21	20	0	0	10	0	0	20	19	2
2437	Kantapada	Nahalpur	Johal	136	713	8	0	72	71	3	1	8	0	0	45	30	8
2438	Kantapada	Nuagaongram	Nuagaongram-i	138	560	11	3	52	50	8	2	11	0	1	29	28	4

2439	Kantapada	Nuagaongram	Nuagaongram-ii	118	520	22	3	35	55	4	1	22	0	1	23	42	5
2440	Kantapada	Nuagaongram	Nuagaongram-iii	74	325	13	1	25	36	2	3	13	0	1	28	22	4
2441	Kantapada	Nuagaongram	Nuagaon Sasan	123	659	30	1	50	43	2	2	32	0	0	22	32	8
2442	Kantapada	Nuagaongram	Mathasahi (Mini)	106	456	18	2	36	47	4	1	18	0	0	23	22	3
2443	Kantapada	Nahalpur	Goliapokhari (Mini)	62	456	8	3	24	36	1	2	8	0	0	10	6	6
2444	Kantapada	Nahalpur	Kokipada (Mini)	102	465	17	2	33	26	2	2	17	0	0	12	14	1
2445	Kantapada	Nahalpur	Jainlo (Mini)	93	473	13	0	22	23	1	1	13	0	0	25	28	3
2446	Kantapada	Nuagaongram	Ranipada (Mini)	81	532	17	0	33	46	2	2	17	0	0	25	36	5
2447	Kantapada	Nuagaongram	Megha (Mini)	54	460	3	1	26	17	1	2	15	0	0	22	17	4
2448	Kantapada	Brahmansailo	Adikundi	138	700	27	6	39	64	6	0	27	0	0	49	67	7
2449	Kantapada	B.P.S. PUR	B.P.S.PUR-I	177	1001	5	3	53	121	4	4	38	0	0	39	56	8

2450	Kantapada	B.P.S. PUR	B.P.S.PUR-II	168	861	24	0	49	76	4	3	37	0	0	35	42	5
2451	Kantapada	B.P.S. PUR	B.P.S.PUR-III	215	1123	5	4	98	133	6	8	44	0	0	74	75	12
2452	Kantapada	B.P.S. PUR	Barasailo	80	557	5	0	32	36	3	0	20	0	0	18	30	3
2453	Kantapada	B.P.S. PUR	Barasailo-w18	101	568	29	0	32	72	6	5	30	0	0	29	27	9
2454	Kantapada	B.P.S. PUR	Bhodala	194	845	19	1	49	57	3	7	32	0	0	32	50	7
2455	Kantapada	Brahmansailo	Brahmansailo-i	141	635	14	0	52	82	2	1	14	0	0	28	27	14
2456	Kantapada	Brahmansailo	Brahmansailo-ii	166	696	6	0	61	85	8	6	36	0	0	35	38	12
2457	Kantapada	Brahmansailo	Brahmansailo-iii	130	534	7	0	30	63	1	1	12	0	0	21	39	2
2458	Kantapada	Brahmansailo	Dhanamandala-i	221	1080	34	0	70	102	4	1	34	0	0	52	57	17
2459	Kantapada	Brahmansailo	Dhanamandala-ii	128	654	1	1	48	27	10	4	15	0	0	27	34	9
2460	Kantapada	B.P.S. PUR	Dhanamandala-iii	113	595	19	0	59	54	0	0	19	1	2	46	56	11

2461	Kantapada	B.P.S. PUR	Dihasahi	93	410	10	1	23	15	1	3	10	0	0	22	20	6
2462	Kantapada	B.P.S. PUR	Kaliambasahi	169	856	29	8	59	63	10	4	29	0	0	37	33	9
2463	Kantapada	B.P.S. PUR	Khandasailo	169	870	26	3	54	60	4	3	39	0	0	28	51	10
2464	Kantapada	Brahmansailo	Kheresa	260	1128	28	0	89	62	9	7	28	0	0	30	38	11
2465	Kantapada	Brahmansailo	Netakundi	120	484	13	0	34	52	0	0	13	0	0	41	29	2
2466	Kantapada	Brahmansailo	P.P.Kheresa	85	400	7	0	18	19	0	0	7	0	0	12	28	3
2467	Kantapada	B.P.S. PUR	Sanapatsundarpur-i	104	455	19	0	26	43	2	1	19	1	1	37	34	2
2468	Kantapada	B.P.S. PUR	Sanapatsundarpur-ii	115	476	12	0	32	40	2	0	12	1	1	27	30	2
2469	Kantapada	Brahmansailo	Urujanga	140	650	18	2	46	38	3	2	24	0	0	24	22	7
2470	Kantapada	Brahmansailo	Brahmansailo-iv	148	619	1	10	50	74	6	4	29	0	2	21	22	6
2471	Kantapada	Brahmanbati	Badabil-i	129	734	10	1	50	82	6	3	27	0	1	60	55	9

2472	Kantapada	Brahmanbati	Badamulei-i	139	807	18	0	47	112	4	5	34	0	0	35	37	8
2473	Kantapada	Brahmanbati	Badabil-i	150	641	7	0	41	70	4	1	20	0	0	50	45	6
2474	Kantapada	Brahmanbati	Badamulei-i	82	462	22	1	32	56	3	1	22	0	0	38	41	7
2475	Kantapada	Brahmanbati	Sanamulei-i	96	807	30	4	47	70	1	3	23	0	0	72	54	8
2476	Kantapada	Brahmanbati	Sanamulei-ii	79	514	18	1	23	68	7	5	20	0	0	43	36	7
2477	Kantapada	Brahmanbati	Brahmanbati-i	88	507	10	0	37	45	3	2	16	0	0	22	33	3
2478	Kantapada	Brahmanbati	Brahmanbati-ii	67	455	18	2	31	40	3	1	24	0	0	29	25	5
2479	Kantapada	Brahmanbati	Brahmanbati-iii	61	447	13	0	22	44	2	1	15	0	0	25	26	3
2480	Kantapada	Postal	Rahamba-i	133	655	2	0	50	70	4	5	17	0	0	39	30	8
2481	Kantapada	Postal	Rahamba-ii	123	759	25	1	40	29	2	1	35	0	2	87	61	12
2482	Kantapada	Postal	Postal	140	565	7	0	39	25	3	1	19	0	1	24	27	8

2483	Kantapada	Postal	Tunda	127	804	37	1	53	27	3	3	38	0	0	43	44	8
2484	Kantapada	Postal	Balada	130	836	10	4	37	72	6	3	30	0	0	70	60	4
2485	Kantapada	Postal	Sudusailo	96	509	16	1	35	24	3	3	23	0	0	25	24	6
2486	Kantapada	Postal	Andesahi	77	415	10	1	13	10	1	0	15	0	0	45	15	4
2487	Kantapada	Postal	Balizala	136	586	9	1	40	26	4	2	22	0	0	30	36	2
2488	Kantapada	Postal	Bhagabatbeherasahi	80	479	11	1	38	20	1	0	10	0	0	7	5	7
2489	Kantapada	Brahmanbati	Khardasahi	78	418	0	0	23	14	0	0	20	0	0	28	29	1
2490	Kantapada	Uttarana	Uttarana-i	99	686	25	1	31	46	1	4	25	0	0	45	50	4
2491	Kantapada	Uttarana	Uttarana-ii	133	682	0	0	35	27	0	1	0	0	0	100	80	10
2492	Kantapada	Uttarana	Uttarana-iii	43	475	10	4	1	4	2	2	5	0	0	15	10	2
2493	Kantapada	Uttarana	Babaja	118	640	20	2	43	25	7	4	15	0	0	45	25	7



2494	Kantapada	Uttarana	Allingi-i	139	668	15	0	39	29	7	4	15	0	0	35	40	9
2495	Kantapada	Uttarana	Allingi-ii	101	634	20	0	29	24	3	1	20	0	0	16	18	13
2496	Kantapada	Uttarana	Kandal-i	119	676	6	0	53	72	5	1	15	0	0	45	40	7
2497	Kantapada	Uttarana	Kandal-ii	78	502	17	1	34	42	5	4	24	0	0	41	58	10
2498	Kantapada	Uttarana	Jagargadia	73	421	1	0	8	26	2	0	3	0	0	35	29	1
2499	Narasinghpur	BALISAH	MALISAH	65	372	10	2	22	28	5	0	10	0	0	16	15	4
2500	Narasinghpur	BALISAH	BALISAH	168	755	26	4	53	65	5	3	26	0	0	18	23	7
2501	Narasinghpur	BALISAH	KANAGUDI	57	214	3	9	9	18	2	1	9	0	0	15	19	4
2502	Narasinghpur	BALISAH	KENDUMULA	43	189	5	1	11	15	0	1	5	0	0	8	12	0
2503	Narasinghpur	BALISAH	MITIKAPUR	114	545	16	1	43	44	0	0	22	0	0	9	12	8
2504	Narasinghpur	BALISAH	NAKHAPADA	262	1427	61	10	133	135	11	10	40	0	0	58	73	35

2505	Narasingshpur	BALISAHU	NUAGAON	446	2485	56	9	127	206	27	9	59	0	0	112	142	38
2506	Narasingshpur	KATHAKHUNTA	SUBALAYA	298	1323	36	9	101	140	24	6	58	0	0	65	70	22
2507	Narasingshpur	KATHAKHUNTA	KATHAKHUNTA	373	1651	45	17	106	178	27	5	65	0	0	82	88	17
2508	Narasingshpur	KATHAKHUNTA	SARGUNAPALI	43	211	4	1	17	35	5	1	7	0	0	5	7	2
2509	Narasingshpur	KOKALABA	GALISIGADIA	49	279	1	8	13	18	0	0	4	0	0	10	12	3
2510	Narasingshpur	KOKALABA	GHANTAPADA	155	835	8	4	76	87	3	5	39	0	0	48	63	12
2511	Narasingshpur	KOKALABA	JOGIBAHALI	17	133	4	1	3	4	0	1	5	0	0	2	3	1
2512	Narasingshpur	KOKALABA	KHALISAHU	84	416	6	0	29	45	2	0	19	0	0	10	14	12
2513	Narasingshpur	KOKALABA	KOKALABA	441	2001	42	8	112	226	20	13	84	0	0	77	91	19
2514	Narasingshpur	KOKALABA	PURUSOTAMPUR	310	1237	24	2	96	131	11	6	34	0	0	61	83	28
2515	Narasingshpur	NIMASAHU	ULLASKOTE	124	510	10	4	42	25	0	1	15	1	1	9	12	8

2516	Narasinghpur	NIMASAH	AINSIA	321	1439	42	3	112	162	10	7	53	0	0	58	65	14
2517	Narasinghpur	NIMASAH	CHERAMULIA	60	248	6	0	27	31	0	0	6	0	0	13	18	3
2518	Narasinghpur	NIMASAH	DAMAKATA	277	1081	33	6	72	142	13	10	51	0	0	52	66	16
2519	Narasinghpur	NIMASAH	DAMASAH	62	237		2	22	48	4	1	11	0	0	12	15	4
2520	Narasinghpur	NIMASAH	GURUJANGA	151	652	16	1	55	78	8	0	14	0	0	27	34	8
2521	Narasinghpur	NIMASAH	JEMADEIPUR	81	391	15	0	27	36	7	1	15	0	0	16	24	4
2522	Narasinghpur	NIMASAH	MATIGADIA	24	89	2	0	3	12	3	1	2	0	0	3	4	1
2523	Narasinghpur	NIMASAH	MULIAPADA	62	293	9	0	33	40	5	0	10	0	0	15	20	8
2524	Narasinghpur	NIMASAH	NIMASAH	242	959	26	0	66	74	6	8	26	0	0	54	75	15
2525	Narasinghpur	NUAPATANA	DIMIRIA	356	1340	41	4	121	173	7	3	53	1	0	33	42	13
2526	Narasinghpur	NUAPATANA	GANDAPALI	64	292	14	2	19	49	1	2	14	0	0	18	22	3

2527	Narasingshpur	NUAPATANA	MALKA	24	100	12	0	2	5	0	0	13	0	0	4	6	0
2528	Narasingshpur	NUAPATANA	NUAPATANA	296	1382	40	5	94	178	9	3	41	0	0	57	76	17
2529	Narasingshpur	NUAPATANA	PARAMAL	31	154	6	3	9	14	0	0	6	0	0	6	9	0
2530	Narasingshpur	BASANTPUR	MAHIGARH	187	782	20	4	54	69	8	1	26	0	0	26	9	13
2531	Narasingshpur	BASANTPUR	BASANTPUR	203	907	10	3	76	55	6	6	29	0	0	30	28	13
2532	Narasingshpur	BASANTPUR	HINJILIKHAL	113	565	22	5	43	36	8	4	25	0	0	35	22	4
2533	Narasingshpur	BASANTPUR	JAGANNATHPUR	130	517	10	2	38	58	2	2	18	0	0	21	9	9
2534	Narasingshpur	BASANTPUR	JANISAH	302	1360	22	4	84	182	15	8	52	0	0	44	21	22
2535	Narasingshpur	BASANTPUR	JAYMANAGALPUR	181	799	18	4	43	50	9	9	31	0	0	55	45	11
2536	Narasingshpur	BASANTPUR	SANAGAON	383	1943	27	1	111	173	11	15	42	0	0	146	80	104
2537	Narasingshpur	BASANTPUR	SHYAMPUR	36	160	2	2	6	21	2	0	5	0	0	9	6	2

2538	Narasinghpur	KAMALADIHA	PANCHAMA	168	985	64	7	86	23	2	3	32	0	0	141	100	11
2539	Narasinghpur	KAMALADIHA	BALIPUT	72	456	0	0	29	61	0	0	0	0	0	25	15	6
2540	Narasinghpur	KAMALADIHA	KAINTARA	70	293	6	2	23	41	4	0	12	1	0	4	2	11
2541	Narasinghpur	KAMALADIHA	KAMALADIHA	541	2633	37	9	235	306	12	4	92	0	0	236	365	32
2542	Narasinghpur	KAMALADIHA	RANIBHUIN	120	560	14	6	38	19	2	1	15	0	0	18	18	15
2543	Narasinghpur	REGEDA	NUAGAON	114	442	18	2	53	42	5	0	27	0	0	22	12	5
2544	Narasinghpur	REGEDA	CHIKANAKHANDI	84	414	34	2	29	8	4	1	13	0	0	20	10	2
2545	Narasinghpur	REGEDA	DHANURJAYAPUR	99	408	10	3	27	53	3	3	16	0	0	11	8	4
2546	Narasinghpur	REGEDA	KUNJABANPUR	91	363	10	1	14	29	2	5	17	0	0	21	5	4
2547	Narasinghpur	REGEDA	MANDANIA	82	345	3	1	40	39	7	4	15	0	0	23	10	1
2548	Narasinghpur	REGEDA	PAIK REGEDA	164	728	5	1	59	76	3	1	27	0	0	46	20	11

2549	Narasingshpur	REGEDA	REGEDA	359	1735	66	8	123	212	12	17	306	0	0	111	45	26
2550	Narasingshpur	REGEDA	SATYAJAYPUR	173	725	16	3	70	137	10	8	45	0	0	42	18	15
2551	Narasingshpur	REGEDA	TALASAHI	191	861	36	5	50	99	12	10	51	0	0	51	44	12
2552	Narasingshpur	CHAMPESWAR	KANDHABERENI	85	387	85	5	33	40	2	3	10	0	0	35	25	4
2553	Narasingshpur	CHAMPESWAR	BAGDHARIA	198	1007	25	0	27	90	12	4	30	0	0	92	90	13
2554	Narasingshpur	CHAMPESWAR	CHAMPESWAR	422	2144	47	0	150	191	10	3	79	0	0	244	243	20
2555	Narasingshpur	CHAMPESWAR	CHASABARABATI	415	1913	245	6	138	179	15	7	58	0	0	156	156	22
2556	Narasingshpur	CHAMPESWAR	JAMUBAHALI	178	610	23	0	60	48	4	2	23	0	0	247	247	8
2557	Narasingshpur	CHAMPESWAR	SOLABANDHA	336	1406	35	0	87	169	23	11	35	0	0	201	141	11
2558	Narasingshpur	EKADAL	BHALIADIHA DASANA	60	601	10	10	17	120	0	0	10	0	0	30	28	1
2559	Narasingshpur	EKADAL	CHANDRAPUR	65	312	2	0	12	57	4	4	12	0	0	32	30	1

2560	Narasinghpur	EKADAL	EKADAL	840	3628	86	0	281	216	27	21	85	0	0	260	259	40
2561	Narasinghpur	EKADAL	MURARIPUR	320	841	11	0	69	48	9	8	27	0	0	45	35	7
2562	Narasinghpur	KANJIAPADA	KANJIAPADA	779	3172	353	0	117	240	18	11	85	0	0	804	804	49
2563	Narasinghpur	KANJIAPADA	NANDAPUR	58	257	58	4	10	20	3	1	3	0	0	20	20	3
2564	Narasinghpur	PADAMALA	PADAMALA DESHA	168	820	10	0	72	80	6	6	25	0	0	45	35	15
2565	Narasinghpur	PADAMALA	PADAMALA PATNA	174	860	8	0	78	90	20	9	15	0	0	62	50	15
2566	Narasinghpur	PADAMALA	PURUNA GOPALPUR	255	1340	40	0	122	164	8	5	40	0	0	90	80	32
2567	Narasinghpur	SIARIA	TAGILO	142	621	26	6	44	70	0	0	26	0	0	16	15	10
2568	Narasinghpur	SIARIA	ATTANDA	206	1020	126	10	86	98	16	13	22	0	0	50	38	13
2569	Narasinghpur	SIARIA	BISWANATHPUR	227	990	14	4	123	142	3	1	22	0	0	80	70	11
2570	Narasinghpur	SIARIA	DUMALBOREI	35	183	1	0	8	9	0	0	5	0	0	10	10	1

2571	Narasinghpur	SIARIA	SIARIA	103	712	9	0	33	45	0	0	22	0	0	36	35	5
2572	Narasinghpur	SIARIA	SIARIA TAILA	105	493	23	0	31	52	5	1	23	0	0	25	24	6
2573	Narasinghpur	CHAKAMUNDA	SISUPATHAR	142	703	58	3	83	110	7	3	24	0	0	25	20	10
2574	Narasinghpur	CHAKAMUNDA	BALIKIARI	80	357	19	1	30	30	1	1	19	0	0	29	11	4
2575	Narasinghpur	CHAKAMUNDA	BARABHAYA	92	486	15	1	48	62	4	6	32	0	0	30	15	9
2576	Narasinghpur	CHAKAMUNDA	CHAKAMUNDA	332	1697	35	13	124	242	19	9	60	0	0	70	64	26
2577	Narasinghpur	CHAKAMUNDA	KUSAL	7	39	0	0	3	6	0	0	0	0	0	1	0	0
2578	Narasinghpur	CHAKAMUNDA	MARUDI	8	72	2	0	5	20	2	2	4	0	0	4	1	1
2579	Narasinghpur	JODUMU	ODISINGA	310	1484	18	1	111	106	7	6	39	0	0	22	13	24
2580	Narasinghpur	JODUMU	JODUMU	717	2325	37	26	166	122	9	8	109	0	0	139	81	28
2581	Narasinghpur	JODUMU	MARDAMEKHA	166	702	15	0	60	80	6	5	33	0	0	31	10	13



2582	Narasinghpur	SARADHAPUR	SUKATO	54	251	3	0	10	42	2	2	12	0	0	8	7	5
2583	Narasinghpur	SARADHAPUR	BARADIHA	105	440	6	2	31	60	4	2	7	0	0	31	11	5
2584	Narasinghpur	SARADHAPUR	CHAKRAPRASAD	446	1971	53	13	123	194	17	13	40	0	0	98	59	26
2585	Narasinghpur	SARADHAPUR	JAGANNATH PRASAD PATNA	177	657	13	4	43	132	7	4	21	0	0	37	21	6
2586	Narasinghpur	SARADHAPUR	JAGANNATH PRASAD	275	1167	35	3	97	58	3	1	40	0	0	51	33	20
2587	Narasinghpur	SARADHAPUR	KRUSHNA PRASAD	52	229	3	0	12	25	1	2	10	0	0	12	8	2
2588	Narasinghpur	SARADHAPUR	SARADHAPUR	273	1303	155	0	91	67	8	7	56	0	0	154	111	22
2589	Narasinghpur	BALIJHARI	KALAMATIA	189	823	35	0	75	102	4	2	35	0	0	20	20	3
2590	Narasinghpur	BALIJHARI	BALIJHARI PATNA	361	1496	75	0	115	145	13	6	85	0	0	78	72	21
2591	Narasinghpur	BALIJHARI	KUMBHIRATOLA	99	418	8	0	41	50	4	1	10	0	0	22	18	9
2592	Narasinghpur	BALIJHARI	KURANJA	414	1912	50	0	133	198	9	4	93	0	0	112	110	21

2593	Narasinghpur	BALIJHARI	KURANJA MALISAHI	342	1388	49	0	102	123	12	5	52	0	0	100	80	17
2594	Narasinghpur	BALIJHARI	SHYAMASUNDARPUR PATNA	235	1354	21	0	172	164	10	5	39	0	0	97	90	34
2595	Narasinghpur	BASELIHATA	BASELIHATA PATNA	109	604	2	0	33	17	10	2	10	0	0	45	40	7
2596	Narasinghpur	BASELIHATA	BASELIHATA	450	1971	73	0	113	91	28	9	72	0	0	113	102	31
2597	Narasinghpur	BASELIHATA	KAANARPUR	223	1051	11	0	69	153	14	4	47	0	0	70	69	13
2598	Narasinghpur	KANPUR	KANAKPUR	210	1149	108	0	80	55	6	2	51	0	0	79	75	12
2599	Narasinghpur	KANPUR	CHAMPATOTHA	152	620	10	0	40	53	8	4	20	0	0	26	21	10
2600	Narasinghpur	KANPUR	KANPUR	405	2043	72	0	125	148	12	6	82	0	0	128	128	26
2601	Narasinghpur	KANPUR	MANAPUR	204	1040	18	0	81	55	10	6	32	0	0	64	64	20
2602	Narasinghpur	KANPUR	MARDANPATNA	167	836	42	0	70	72	11	6	51	0	0	53	50	21
2603	Narasinghpur	KANPUR	TAMERA	180	749	19	0	46	87	3	6	19	0	0	30	27	7

2604	Narasinghpur	RUSIPADA	HARIPUR	215	1041	15	0	64	79	9	3	24	0	0	57	50	16
2605	Narasinghpur	RUSIPADA	RUSIPADA	575	2766	123	0	195	250	41	12	119	0	0	197	196	24
2606	Narasinghpur	ALARA	ABHIMANPUR	18	45	0	0	7	9	2	0	2	0	0	2	5	0
2607	Narasinghpur	ALARA	ALARA	338	1582	4	19	94	189	20	8	44	0	0	80	38	12
2608	Narasinghpur	ALARA	JENASAH	58	260	13	0	12	22	1	2	16	0	0	15	10	3
2609	Narasinghpur	ALARA	KATHAUKHOJA	109	513	10	1	52	40	2	2	8	0	0	20	10	4
2610	Narasinghpur	ALARA	LEMBOO	159	739	15	5	49	60	8	1	49	0	0	50	40	10
2611	Narasinghpur	ALARA	NANDAKISHOREPUR	56	300	2	0	20	37	0	0	18	0	0	21	15	2
2612	Narasinghpur	BADABHUIN	KHAIRAPADA	21	103	1	0	11	99	0	0	6	0	0	6	5	2
2613	Narasinghpur	BADABHUIN	ANANTAPRASAD	66	263	16	6	30	34	4	2	15	0	0	14	24	7
2614	Narasinghpur	BADABHUIN	BADABHUIN	336	1398	37	7	115	138	8	9	47	0	0	86	42	15

2615	Narasinghpur	BADABHUIN	BHAGTPUR	25	108	1	1	10	6	1	0	2	0	0	6	4	12
2616	Narasinghpur	BADABHUIN	BHEJIAPADA	180	358	1	2	20	36	4	0	8	0	0	14	10	2
2617	Narasinghpur	BADABHUIN	BIRASINGHPUR	111	311	7	0	40	50	9	3	13	0	0	15	10	6
2618	Narasinghpur	BADABHUIN	GOPAPUR	44	190	1	5	14	12	1	4	6	0	0	38	22	1
2619	Narasinghpur	BADABHUIN	JANTARIA	49	180	0	0	13	10	2	1	5	0	0	370	18	2
2620	Narasinghpur	BADABHUIN	JAYPUR	181	738	33	18	71	115	7	11	40	0	0	42	25	10
2621	Narasinghpur	BADABHUIN	JHAJIBANDHA	11	44	3	1	2	7	0	1	3	0	0	2	1	1
2622	Narasinghpur	BADABHUIN	KALISAH	2	13	0	0	0	1	0	0	1	0	0	2	0	2
2623	Narasinghpur	BADABHUIN	KHOLA	10	37	2	0	3	5	0	0	3	0	0	2	1	0
2624	Narasinghpur	BADABHUIN	MALI SAHI	182	811	3	2	64	79	7	5	22	0	0	30	20	7
2625	Narasinghpur	BADABHUIN	NUABHUIN	45	232	8	0	34	15	1	2	8	0	0	2	2	6

2626	Narasinghpur	BADABHUIN	RAMACHANDRAPUR	27	94	1	0	12	13	1	1	2	0	0	7	4	1
2627	Narasinghpur	DEBABHUIN	KARABIRA	7	49	1	0	2	10	1	1	2	0	0	1	0	1
2628	Narasinghpur	DEBABHUIN	BENIPATHAR	17	78	1	0	5	15	1	0	0	0	0	2	0	0
2629	Narasinghpur	DEBABHUIN	BHUSKA	143	675	19	1	51	57	5	1	25	0	0	25	11	8
2630	Narasinghpur	DEBABHUIN	BRAHMANI	21	120	4	1	21	21	0	1	4	0	0	3	3	3
2631	Narasinghpur	DEBABHUIN	DALAKA	27	110	4	0	12	20	0	1	4	0	0	2	0	5
2632	Narasinghpur	DEBABHUIN	DEBABHUIN	310	1517	44	11	112	248	22	10	57	0	0	125	61	24
2633	Narasinghpur	DEBABHUIN	JAYA DAMADARPUR	11	81	0	0	11	18	0	0	3	0	0	4	1	5
2634	Narasinghpur	DEBABHUIN	KANDHA DEBABHUIN	43	301	9	0	14	36	2	1	9	0	0	2	0	5
2635	Narasinghpur	DEBABHUIN	KANDHAL	191	907	31	6	76	135	12	4	34	0	0	59	20	12
2636	Narasinghpur	DEBABHUIN	KHARUANI	27	110	10	0	11	18	1	0	12	0	0	3	0	4

2637	Narasinghpur	DEBABHUIN	NANDAGOLA	7	30	0	0	6	4	0	0	0	0	0	1	0	2
2638	Narasinghpur	DEBABHUIN	NUAGAON	59	287	13	1	22	30	3	0	13	0	0	20	8	4
2639	Narasinghpur	DEBABHUIN	NUAGARH	66	327	8	1	38	45	2	3	14	0	0	23	9	2
2640	Narasinghpur	DEBABHUIN	SERAMUNDA	41	296	7	0	15	41	0	1	15	0	0	4	1	5
2641	Narasinghpur	KAKUDIA	TANGI SAHI	104	425	20	6	33	81	12	10	20	0	0	27	25	4
2642	Narasinghpur	KAKUDIA	BASANTPUR	81	433	9	2	28	86	1	2	17	0	0	28	20	10
2643	Narasinghpur	KAKUDIA	KAKUDIA	539	2408	73	41	193	351	32	17	107	0	0	319	246	35
2644	Narasinghpur	KAKUDIA	KANDHAKAANALPARA	26	141	4	5	12	18	3	2	4	0	0	3	2	5
2645	Narasinghpur	KAKUDIA	NUAPALI	76	389	16	7	36	48	3	4	15	0	0	9	8	5
2646	Narasinghpur	NIZIGARH	OSTANARAYANIPUR	102	639	40	3	58	45	2	3	45	0	0	100	89	10
2647	Narasinghpur	NIZIGARH	BADHIA	80	354	81	1	24	45	4	4	9	0	0	18	10	6

2648	Narasinghpur	NIZIGARH	BALISAH	164	496	15	10	48	35	7	3	15	0	0	50	25	7
2649	Narasinghpur	NIZIGARH	BAULASAH	36	146	4	1	6	11	1	0	4	0	0	8	7	1
2650	Narasinghpur	NIZIGARH	GUHALASAH	222	909	30	0	101	62	6	4	32	0	0	40	23	15
2651	Narasinghpur	NIZIGARH	HARICHANPUR	125	637	35	1	44	54	5	2	31	0	0	84	30	6
2652	Narasinghpur	NIZIGARH	KAANALPADA	63	293	10	1	16	29	3	3	11	0	0	21	11	6
2653	Narasinghpur	NIZIGARH	MADHEIPADA	63	286	10	2	18	33	5	4	13	0	0	7	3	5
2654	Narasinghpur	NIZIGARH	NIZIGARH	276	1178	30	3	76	49	6	5	68	0	0	167	117	16
2655	Narasinghpur	NIZIGARH	PARBATIPUR	28	146	7	0	3	10	0	0	8	0	0	11	10	1
2656	Narasinghpur	NIZIGARH	PATHAN SAHI	71	336	11	2	25	44	2	2	13	0	0	13	8	2
2657	Narasinghpur	PAIKAPADA PATNA	PAIKAPADA PATNA	1047	4033	119	10	254	222	27	13	157	0	0	267	90	62
2658	Narasinghpur	PAIKAPADA PATNA	PITHAKHAI	18	85	5	0	8	5	2	0	6	0	0	4	1	2

2659	Narasinghpur	PAIKAPADA PATNA	THENGAPLI	67	323	8	2	14	27	2	4	13	0	0	13	10	5
2660	Narasinghpur	RANASINGPUR	KRUSHNA CHANDRAPUR	60	275	8	1	23	20	2	0	5	0	0	7	7	8
2661	Narasinghpur	RANASINGPUR	ARAKHABADI	102	370	2	2	32	51	2	0	11	0	0	20	7	4
2662	Narasinghpur	RANASINGPUR	CHATARAPADA	74	300	7	6	31	30	15	4	7	0	0	24	11	7
2663	Narasinghpur	RANASINGPUR	MAHURAKHIA	65	271	15	2	24	55	2	4	19	0	0	7	8	2
2664	Narasinghpur	RANASINGPUR	MATHURAPUR	100	452	8	1	22	18	7	5	8	0	0	40	23	4
2665	Narasinghpur	RANASINGPUR	RANASINGPUR	273	1248	6	3	86	74	8	7	25	0	0	69	39	13
2666	Narasinghpur	RANASINGPUR	SADHUCHARANPUR	10	56	2	0	3	10	0	0	2	0	0	3	3	0
2667	Narasinghpur	BANDHAHUDA	BADABARENA	110	450	2	3	40	60	4	3	28	0	0	20	28	7
2668	Narasinghpur	BANDHAHUDA	BANDHAHUDA	606	3268	69	16	228	406	40	18	116	0	0	178	246	31
2669	Narasinghpur	BANDHAHUDA	BARAKOLI	60	289	2	4	21	27	5	2	10	0	0	15	21	6



2670	Narasinghpur	BANDHAHUDA	BARAPALI	12	77	3	0	7	7	0	0	3	0	0	3	5	1
2671	Narasinghpur	JAYAMANGAL	JAYAMANGAL	276	1147	38	0	76	88	9	2	53	0	0	40	51	14
2672	Narasinghpur	JAYAMANGAL	DHANIPUR	101	413	4	3	23	48	8	4	7	0	0	23	27	9
2673	Narasinghpur	JAYAMANGAL	GHORADIA	330	1362	9	2	80	140	15	3	42	0	0	72	103	15
2674	Narasinghpur	JAYAMANGAL	MANDATOTHA	102	410	5	3	23	57	7	2	14	0	0	19	25	3
2675	Narasinghpur	JAYAMANGAL	SAMANTARAPUR	89	317	6	2	34	28	3	2	6	0	0	18	22	6
2676	Narasinghpur	NUKHAPADA	NUKHAPADA	297	1308	61	8	65	125	6	4	61	0	0	65	85	15
2677	Narasinghpur	NUKHAPADA	KAMALADEIPUR	205	919	26	1	46	47	0	0	35	0	0	18	25	6
2678	Narasinghpur	NUKHAPADA	KENDUPALI	127	635	14	13	45	35	16	5	26	0	0	44	63	10
2679	Narasinghpur	NUKHAPADA	LEHENG	237	937	21	14	64	103	15	6	32	0	0	52	58	11
2680	Narasinghpur	NUKHAPADA	NILAKANTHPUR	97	546	10	1	25	45	2	0	22	0	0	28	32	4

2681	Narasinghpur	NUKHAPADA	PADMAPUR	92	477	12	0	38	48	1	3	20	0	0	9	12	5
2682	Narasinghpur	NUKHAPADA	PATANDA	220	1040	38	1	57	109	17	9	38	0	0	50	62	18
2683	Narasinghpur	PAIKABARABATI	HATIAPALLI	65	295	5	1	24	45	1	0	23	0	0	6	11	5
2684	Narasinghpur	PAIKABARABATI	DURGAPRASAD	103	680	23	6	64	88	10	4	19	0	0	25	35	11
2685	Narasinghpur	PAIKABARABATI	DURGAPRASAD TAILA	86	500	10	2	40	40	6	2	15	0	0	32	48	12
2686	Narasinghpur	PAIKABARABATI	GANAGANA	296	1127	28	4	82	161	12	7	55	0	0	42	49	18
2687	Narasinghpur	PAIKABARABATI	JALAKELI	192	930	18	1	64	133	3	4	34	0	0	71	81	16
2688	Narasinghpur	PAIKABARABATI	PAIKABARABATI	472	2195	43	16	169	178	46	9	68	0	0	104	118	30
2689	Narasinghpur	PAIKABARABATI	TANLAMADHUPUR	65	306	4	0	15	17	0	0	4	0	0	9	11	3
2690	Narasinghpur	PHULAPADA	ROUTBHUIIN	97	526	31	4	49	42	5	2	31	0	0	21	26	4
2691	Narasinghpur	PHULAPADA	BARHAMPURA	356	1431	12	0	116	122	13	5	45	0	0	64	81	12

2692	Narasinghpur	PHULAPADA	PHULAPADA	235	1087	16	8	83	127	13	3	45	0	0	38	59	12
2693	Narasinghpur	ADHEIGUNDI	ADHEIGUNDI	467	2241	89	4	129	198	20	17	90	0	0	82	98	19
2694	Narasinghpur	ADHEIGUNDI	GAMILO	120	475	18	9	24	51	7	2	11	0	0	25	31	2
2695	Narasinghpur	ADHEIGUNDI	JEMADEIPUR	138	582	4	3	26	21	6	3	13	0	0	35	47	3
2696	Narasinghpur	ADHEIGUNDI	KARILO	104	484	16	0	31	32	1	2	18	0	0	17	24	3
2697	Narasinghpur	ADHEIGUNDI	KHAJURIA	75	413	8	2	21	20	6	4	14	0	0	31	39	3
2698	Narasinghpur	ADHEIGUNDI	RANGANIPATNA	86	446	11	3	28	27	0	0	11	0	0	14	19	6
2699	Narasinghpur	BOKADA	BAHALI	292	1233	21	0	104	141	16	8	47	0	0	62	86	12
2700	Narasinghpur	BOKADA	BOKADA	228	1043	41	7	80	135	8	7	54	0	0	112	135	17
2701	Narasinghpur	BOKADA	PURUKUTIA	210	865	25	7	76	83	15	7	37	0	0	48	56	14
2702	Narasinghpur	BOKADA	RAGADI SAHI	210	818	23	0	63	93	10	3	21	0	0	38	49	16

2703	Narasinghpur	GODIBANDHA	JENAPAL	65	287	5	0	25	21	2	3	5	0	0	19	24	4
2704	Narasinghpur	GODIBANDHA	BINCHANABATI	110	523	26	4	40	58	8	7	27	0	0	19	26	10
2705	Narasinghpur	GODIBANDHA	GODIBANDHA	355	1737	45	12	128	246	12	10	56	0	0	98	120	14
2706	Narasinghpur	GODIBANDHA	MANASINGHPATNA	25	64	16	1	11	17		1	4	0	0	2	4	1
2707	Narasinghpur	GODIBANDHA	NAUPAL	8	40	0	0	4	4	0	0	1	0	0	1	2	0
2708	Narasinghpur	OLABA	TALAPUNJI	60	257	7	3	19	40	2	1	7	0	0	17	25	7
2709	Narasinghpur	OLABA	BARSINGA	16	83	3	1	8	19	0	1	3	0	0	4	5	2
2710	Narasinghpur	OLABA	BHANARPAL	10	35	1	1	5	4	1	0	1	0	0	2	2	0
2711	Narasinghpur	OLABA	BOROSA	16	73	3	0	7	11	0	0	4	0	0	3	4	1
2712	Narasinghpur	OLABA	GUPTAMANIK	45	234	23	0	21	22	5	2	21	0	0	14	17	0
2713	Narasinghpur	OLABA	KANSEILO	79	336	12	7	20	42	6	8	13	0	0	8	14	4

2714	Narasinghpur	OLABA	OLAB	87	427	10	2	32	72	2	4	17	0	0	8	9	6
2715	Narasinghpur	OLABA	OSTAPAL	29	307	3	2	13	30	2	0	6	0	0	7	10	2
2716	Narasinghpur	OLABA	SIMILIBOLA	21	73	5	0	8	13	2	1	4	0	0	2	4	0
2717	Narasinghpur	SAGAR	KANDHABADABHUIN	24	80	8	1	11	12	1	1	10	0	0	3	5	1
2718	Narasinghpur	SAGAR	PANCHAGOCHIA	145	672	21	0	44	79	5	4	31	0	0	35	44	6
2719	Narasinghpur	SAGAR	PANCHAGACHHI JANGAL(KA)	12	59	4	0	3	5	0	0	4	0	0	1	2	1
2720	Narasinghpur	SAGAR	PATRABHAG	29	108	9	1	7	13	1	0	11	0	0	3	6	1
2721	Narasinghpur	SAGAR	RANGADAB	267	1110	40	11	81	106	14	2	52	0	0	38	49	13
2722	Narasinghpur	SAGAR	SAGAR	751	3539	106	32	205	319	40	29	125	0	0	174	220	37
2723	Tigiria	Panchagaon	Panchagaon-I	150	963	15	0	59	83	7	0	30	1	0	50	40	14
2724	Tigiria		Panchagaon-II	211	973	10	0	54	93	4	2	36	0	0	61	54	11

2725	Tigiria	Panchagaon-III	156	745	3	0	70	31	4	0	25	0	0	21	23	13
2726	Tigiria	Panchagaon-IV	184	854	2	0	69	89	9	2	33	0	0	50	41	14
2727	Tigiria	Seshagaon	110	510	17	2	46	65	3	4	4	2	0	34	30	4
2728	Tigiria	Somapada-I	142	742	3	5	55	91	2	3	24	0	1	48	23	12
2729	Tigiria	Somapada-II	208	1013	20	0	67	135	13	4	36	1	2	70	55	15
2730	Tigiria	Kumbhiput	170	844	5	0	65	73	6	3	28	0	0	43	42	7
2731	Tigiria	Mahulidhipa	122	620	8	0	42	77	4	4	22	0	0	42	37	6
2732	Tigiria	Tentuliragadi	116	524	6	5	49	71	12	2	19	0	0	26	22	8
2733	Tigiria	Tiara Sahi	158	620	12	5	50	79	10	5	22	7	9	48	30	12
2734	Tigiria	Baharabilla (mini)	130	608	5	8	36	103	1	7	23	1	10	26	19	9
2735	Tigiria	Sudarsanpur (mini)	128	554	32	2	53	50	9	2	15	0	0	38	24	12

2736	Tigiria		Popara (mini)	139	615	170	0	50	115	5	2	26	0	0	72	76	9
2737	Tigiria		Bilagaon (mini)	31	143	1	1	18	13	1	0	2	0	0	2	3	5
2738	Tigiria	Jemadeipur	Jemadeipur-I	210	1278	6	5	50	110	0	0	63	0	0	79	90	18
2739	Tigiria		Jemadeipur-II	277	1230	25	5	115	146	9	3	52	0	2	60	77	20
2740	Tigiria		Jemadeipur-III	195	900	13	2	87	150	7	0	32	0	6	34	21	11
2741	Tigiria		Banamalipur	191	745	6	0	50	48	6	2	32	0	0	55	65	10
2742	Tigiria		Basudevapur	206	962	22	4	83	92	10	2	32	1	3	112	95	11
2743	Tigiria		Pankala	319	1446	3	2	102	213	9	7	56	0	0	102	90	15
2744	Tigiria		Chinapatana(mini)	98	462	92	0	34	48	4	2	16	10	0	27	31	7
2745	Tigiria	Nupatana	Chasa Sahi	185	850	18	4	63	118	17	8	38	0	0	56	48	20
2746	Tigiria		Majhi Sahi	141	572	2	2	42	48	6	2	18	0	0	22	25	6

2747	Tigiria	Tala Sahi	137	660	6	3	40	51	9	2	23	0	0	33	45	7
2748	Tigiria	Gokarnakhala	184	826	6	2	62	78	6	4	28	0	1	30	38	16
2749	Tigiria	Bhogada	130	571	4	3	41	75	5	2	21	0	0	32	22	6
2750	Tigiria	Sadak Sahi	203	963	23	4	58	214	2	5	37	1	7	38	39	13
2751	Tigiria	Nalikani Sahi	181	812	25	4	42	108	8	4	33	1	3	43	45	16
2752	Tigiria	Surendrapatana	242	1135	21	5	66	144	16	5	47	0	0	76	40	20
2753	Tigiria	Belanta	153	720	3	3	42	41	7	5	17	0	0	65	38	11
2754	Tigiria	Khajuripada	98	349	18	1	33	22	1	0	18	0	0	154	163	8
2755	Tigiria	Gahamar Sahi	90	274	3	0	47	51	2	1	13	0	0	27	25	15
2756	Tigiria	Mundia Sahi	242	1069	25	4	57	76	6	3	19	0	0	15	13	13
2757	Tigiria	Bada Sahi	130	687	10	0	47	71	5	2	31	0	2	36	46	5



2758	Tigiria		Kalapata Sahi	182	948	15	3	60	99	7	4	27	0	0	60	45	13
2759	Tigiria		Veja Marichia(mini)	68	255	1	0	26	39	0	0	9	0	1	14	15	6
2760	Tigiria		Veja	48	198	4	1	18	30	1	1	13	1	1	9	12	8
2761	Tigiria	Bindhanima	Bindhanima-I	204	1076	17	3	55	48	3	1	44	0	0	66	53	7
2762	Tigiria		Bindhanima-II	302	1465	14	2	100	167	15	8	50	0	0	112	75	11
2763	Tigiria		Setha Sahi	220	1065	25	0	76	64	4	1	42	0	0	25	35	13
2764	Tigiria		Hata Sahi	246	1297	10	1	95	141	14	4	52	0	0	60	95	25
2765	Tigiria		Baneswarapada	108	584	2	1	51	60	5	1	6	0	0	35	28	8
2766	Tigiria		Baliput	245	1020	20	10	73	83	13	6	45	0	1	60	57	22
2767	Tigiria		Biriput	225	972	25	6	92	90	10	7	32	0	1	211	192	15
2768	Tigiria		Godarabandha	92	416	11	2	44	53	3	3	5	0	0	14	28	11

2769	Tigiria		Dama Sahi	95	472	7	1	40	54	5	1	13	0	1	15	10	5
2770	Tigiria	Gadadharpur	Gadadharpur-I	189	1046	6	1	74	146	3	7	27	0	0	75	60	12
2771	Tigiria		Gadadharpur-II	163	1056	20	1	87	104	6	6	31	0	0	42	39	18
2772	Tigiria		Kalibiri	270	1315	10	6	84	80	3	10	38	0	0	82	66	16
2773	Tigiria		Kalibiri Keuta Sahi (mini)	104	514	5	5	39	57	6	4	12	0	0	14	18	6
2774	Tigiria		Manapur	332	1449	20	13	105	213	17	10	59	2	0	200	153	21
2775	Tigiria		Koilikanya	135	598	16	5	37	97	7	2	16	0	0	41	32	4
2776	Tigiria		Harisaranapur	160	764	13	1	61	98	3	1	3	0	0	44	48	16
2777	Tigiria		Raghurampur	138	676	7	0	68	59	4	2	19	0	1	45	16	12
2778	Tigiria		Kanthipur	99	477	7	4	35	60	7	5	11	0	2	35	22	7
2779	Tigiria		Sananauput	144	479	0	1	35	45	1	1	5	0	0	45	34	9

2780	Tigiria	Badanauput	Badanauput-I	150	665	3	6	65	98	11	7	25	0	3	49	52	6
2781	Tigiria		Nandapur	104	570	4	6	50	80	12	4	21	0	0	30	27	10
2782	Tigiria		Baulanaga	193	900	10	14	62	85	8	6	30	0	6	55	45	12
2783	Tigiria		Sunthipala	280	1470	46	3	104	172	14	12	55	1	10	59	59	29
2784	Tigiria		Hatamala	280	1340	9	12	121	163	21	6	42	0	2	80	69	30
2785	Tigiria		Kahandahata	179	1024	18	8	78	110	15	20	27	0	0	33	32	19
2786	Tigiria		Bishnupur	284	1124	18	5	68	165	9	3	34	5	2	59	67	13
2787	Tigiria		Salijanga	125	544	5	4	25	65	3	0	0	0	0	30	40	8
2788	Tigiria		Badanauput-II	150	671	6	0	55	97	7	2	31	0	0	74	35	6
2789	Tigiria		Charibatia(mini)	52	320	7	2	25	23	6	2	8	0	1	17	12	4
2790	Tigiria		Sampur (mini)	33	193	0	0	13	7	0	0	0	0	0	13	14	5

2791	Tigiria	Achalakot	Gada Sahi	220	946	10	8	49	212	4	7	25	0	0	72	80	10
2792	Tigiria		Badapatana-I	165	753	3	1	63	79	4	1	19	0	0	28	31	12
2793	Tigiria		Sanapatana	147	776	39	0	58	96	4	6	30	0	0	39	31	12
2794	Tigiria		Haridapasi-I	300	1302	7	0	106	79	8	3	28	0	0	26	20	21
2795	Tigiria		Haridapasi-II	210	936	53	0	67	120	0	0	15	0	0	85	73	7
2796	Tigiria		Achalakota Mundia Sahi (mini)	178	741	11	1	68	110	3	8	38	0	0	37	41	13
2797	Tigiria		Badapatana-II	122	643	4	5	59	53	7	3	19	0	0	29	31	9
2798	Tigiria		Haridapasi Pana Sahi (Mini)	55	250	8	2	21	49	0	0	8	0	0	10	15	3
2799	Tigiria	Viruda	Viruda Talagarh-I	150	761	14	4	65	66	7	3	25	0	0	50	33	18
2800	Tigiria		Uppergarh	125	587	19	1	45	43	3	3	19	0	0	37	19	10
2801	Tigiria		Godijhiria	240	1252	7	0	120	180	5	2	35	0	0	132	95	25

2802	Tigiria		Panasapatana	172	806	8	0	53	58	13	8	25	0	0	40	35	10
2803	Tigiria		Viruda Talagarh-II	92	537	19	1	46	48	3	0	25	0	0	35	31	4
2804	Tigiria		Garapada (mini)	98	222	22	1	27	37	1	2	20	0	0	17	10	4
2805	Tigiria		Panasapatana Sabar Sahi (mini)	83	461	7	0	63	47	2	1	12	0	0	23	21	6
2806	Tigiria		Viruda Balipatana	92	385	3	3	40	38	3	2	12	0	0	28	28	3
2807	Tigiria	Puruna Tigiria	Puruna Tigiria-I	352	1696	72	3	118	165	9	7	80	0	0	102	86	25
2808	Tigiria		Puruna Tigiria-II	268	1350	20	5	95	198	10	8	65	0	0	180	120	20
2809	Tigiria		Amunia Sahi	145	800	8	0	67	77	4	4	20	0	0	59	50	6
2810	Tigiria		Paikianara-I	159	836	0	3	59	97	6	1	27	0	0	45	40	5
2811	Tigiria		Paikianara-II	123	580	8	0	47	88	5	1	19	1	3	45	35	9
2812	Tigiria		Chasanara	204	884	7	0	66	82	4	2	25	0	0	68	49	16

2813	Tigiria		Balisahi	110	546	5	1	42	73	2	2	0	1	0	22	14	3
2814	Tigiria		Jatia Sabar Sahi (mini)	35	200	32	0	22	31	2	0	1	0	0	7	16	4
2815	Tigiria	Nizigarh	Nizigarh Uppergarh-I	173	760	39	1	32	85	6	2	40	0	0	37	45	6
2816	Tigiria		Majhigarh	153	816	13	1	68	75	81	4	37	4	3	71	96	10
2817	Tigiria		Talagarh	170	748	30	0	45	107	18	7	22	0	0	36	36	6
2818	Tigiria		Gopinathpur Sasan	155	715	30	3	43	90	5	6	27	0	1	31	30	5
2819	Tigiria		Karadapalli	212	1081	17	5	117	387	14	6	61	0	0	58	71	35
2820	Tigiria		Gopinathpur Sasan-II	151	681	30	3	43	88	5	4	23	0	0	28	36	10
2821	Tigiria		Karadapalli Panasahi (mini)	106	500	13	2	48	100	4	9	30	0	0	40	41	6
2822	Tigiria		Uppergarh-II	152	652	33	0	48	100	4	9	30	0	0	40	41	6
2823	Tigiria		Kadalibadi Sabar Sahi (mini)	69	292	19	0	32	39	0	0	20	0	0	15	14	5



2018

# District Disaster Management Plan

Cuttack, ODISHA

## Chapter- IV

District Disaster Management Authority (DDMA)  
Cuttack, Odisha  
6/10/2018





## 4. Important Telephone Numbers

**Table\_\_ : Structure of District Level Committee on Natural Calamity**

Sl No.	Name of the Member	Designation	Contact No.
1.	Mr. Sushanta Mohapatra IAS	Collector & District Magistrate	9437199911
2.	Sj. Pratap Jena	MLA Mahanga	9437048569
3.	Sj. Chandra Sarathi Behera	MLA Sadar Cuttack	9438111777
4.	Smt Jyotirekha Naik	President Zila Parisad	9437228283
5.	Sj. Bhatruhari Mahatab	M.P. Cuttack	0671-2608002
6.	Sj. Debasis Samanta Ray	MLA Barabati-Cuttack	9937011009
7.	Sj. Ranendrapratap Swain	MLA Athagarh	9437051340
8.	Sj. Pravat Kumar Tripathy	MLA Banki	9437277611
9.	Sj.Pravat Biswal	MLA Choudwar-Cuttack	9437225423
10.	Sj. Pramod Kumar Malick	MLA Niali	9437013123
11.	Sj.Prakash Chandra Behera	MLA Salipur	9337088881
12.	Sj, Deviprasad Mishra	MLA Badamba	9437053030
13.	Bijaya Kumar Khandayatray	ADM, Gen.	9437325464
14.	Mr. Raghuram Iyear	ADM, Revenue	9437273547
15.	Mr. Akhileswar Singh IPS	Deputy Commissioner of Police,Cuttack	9438035100
16.	Bikash Chandra Mohapatra OAS (SAG)	Commissioner, CMC, Cuttack	9437164240 / 9437169042
17.	Mr. Madhaba Chandra Sahu OPS	Superintendent of Police,(Rural),Cuttack	9437178872 /9438916200
18.	Manoj Mohapatra OAS(SB)	Secretary to CDA, Cuttack	
19.	Saroj Kanta Mahanty OAS(SB)	Project Director, DRDA, Cuttack	9437225575
20.	Sama Charan Das	General Manager, D.I.C, Cuttack	9437024332
21.	Prabodh Kumar Rout OAS(JB)	Dist. Emergency Officer	8280079982
22.	Dr. Biswa Kalyan Pattanaik	Chief District Medical Officer, Cuttack	9439990009
23.	Dr. Kamala Kanta Barik	Chief District Veterinary Officer, Cuttack	9437508951
24.	Paresh Chandra Sahoo	Deputy Director, Agriculture,Cuttack	8018738844
25.	Baisnaba Charan Barik	Deputy Director, Horticulture,Cuttack	9437705225
26.	R. N Pattanaik	Dist., Fisheries Officer, Cuttack	9439103336
27.	Sri Gadadhara Das	Deputy. Director, Textile, Cuttack	9937915474
28.	P.K Rout (AFO)	District Fire Officer, Cuttack	9861218310
29.	Sudarsana Patra	District Forest Officer, Cuttack	9437007611
30.	Arun Kumar Swain	District Forest Officer, Athagarh	9437102982
31.	Minaketan Behera	D.I.P.R.O, Cuttack	9437272047
32.	Amara Mohapatra	Civil Supplies Officer, Cuttack	9437125862
33.	Dipti Ranjan Patra	R.T.O, Cuttack	9437585856
34.	Subhas Mohanty	Station Director AIR	9437276410
35.	Mr. Lingaraj Parida	Commandant ODRAF 6 <sup>th</sup> BN	9861039267 0671-2442148

36.	Sh. M.K.Yadav	Commandant NDRF	9439103170 9437964571
37.	Sri Niranjana Behera	Dist. Education Officer	9438179280
38.	Mr. Anang Prasad Sethi	Dist. Culture Officer	9437295628
39.	Mr. Banamali Mohapatra	Dist. Labour Officer	9937110770
40.	Mr. Atulya Kumar Pattanaik	LDM, Cuttack	8280474701
41.	Mr. Gadadhara Behera	D.P.C, SSA, Cuttack	9437468665
42.	Prasanta Ku. Nayak	BDO, Cuttack Sadar	9437377480
43.	Jeeban Chandra Mallick	BDO, Tangi-Chaoudwar	8917247775
44.	Sibabrata Ghose	BDO, Salipur	9861158404
45.	Subodh Kumar Acharya	BDO, Mahanga	8018467083
46.	Suresh Ch Pradhan	BDO, Nischintakoili	8895450900
47.	Akula Mallick	BDO, Baranga	9437373896
48.	SA. Hossin	BDO, Niali	9437231459
49.	K. Ashok Kumar	BDO, Kantapada	9439234666
50.	Hemant Kumar Swain	BDO, Athagarh	9437169732
51.	Tapan Kumar Khuntia	BDO, Tigiria	9437290889
52.	Sadananda Sethi	BDO, Badamba	8763319277
53.	Prashant Kumar Tarai	BDO, Narasinghpur	9439916953 /9776025164
54.	Pravat Kumar Sahoo	BDO, Banki	9439566445
55.	Artabandhu Lenka	BDO, Banki-Dompada	9437271001
56.	Sanjeebita Ray	Tdr, Sadar	9437187888
57.	Abinash Raut	Tdr, T-Choudwar	9437190406
58.	Mahendra Prasad Mohanty	Tdr, Salepur	9437181336
59.	Dillip Kumar Maharana	Tdr, Mahanga	8895489342/ 8658753619
60.	Jeetendra Kumar Patra	Tdr, N.Koili	7978465819
61.	Bijyananda Nayak	Tdr, Baranga	9437822960
62.	Ranjan Kumar Jena	Tdr, Niali	9437208573
63.	Siddharth Sankar Sahu	Tdr, Kantapada	9090625022
64.	Binod Jena	Tdr, Athagarh	9437627060
65.	Tapan Kumar Khuntia	Tdr, Tigiria	9437290889
66.	Rabinarayan Tripathy	Tdr, Badamba	9437627756
67.	Satyasundar Rout	Tdr, N.S Pur	9437672601
68.	Padma Charan Sahoo	Tdr, Banki	9438629455
69.	Sunita Jena	Tdr, Dompada	7077868048
70.	Smt. Sucheta Mohapatra	Tdr, Kissanagar	9437354155

*[Note: Structure and roles and responsibilities of District Level Committee on Natural Calamities (DLCNC) of the respective districts to be elaborated.]*

2018

# District Disaster Management Plan

Cuttack, ODISHA

## Chapter- V

District Disaster Management Authority (DDMA)  
Cuttack, Odisha  
6/10/2018



# Chapter –V

## CONTINGENCY PLAN FOR CUTTACK DISTRICT

### CONTINGENCY PLAN FOR HEAT-WAVE

Heats wave a complex phenomenon resulting from a certain combination of temperature, humidity, air movement and duration. Simply stated, a heat wave is an extended period of very high summer temperatures with the potential to adversely affect communities. The Cuttack district experiences heat wave condition every year during April to June. The casualties in the district due to heat wave in the last five year is as mentioned below.

Year	No. of death cases due to heat wave
2016	06
2015	02
2014	05
2013	03
2012	08
2011	0
2010	1
2009	2

### HEAT WAVE DANGERS AND EFFECTS:

- **Human Effects:**

The body responds to this stress progressively through five stages:

- **Heat cramps:** It can occur to a person engaged in physical work during conditions of high temperature and humidity.
- **Heat Syncope:** The person suddenly falls down, the blood pressure become low, the heart beat rate slows down and the patient faints.
- **Heat exhaustion:** The person may be quite thirsty, weak, start having headache and feel fatigue with rise of temperature.
- **Heat hyperpyrexia:** The body temperature rises above above 106 degree and the patient is semiconscious.

- **Heat stroke:** This is very high body temperature, which may rise to 110 degree F and profound central nervous system disturbances including delirium.

➤ **Agriculture;**

Animals do suffer the same way as human do, particularly when left without shade and adequate water. During heat waves, especially in times of drought, livestock losses can be very high. Plant crops and vegetables are also subject to the effects of the heat. The damage to the standing crops is a common feature during such events.

➤ **Infrastructure:**

In heat waves the Railway lines can expanded to the point where they buckle and cause derailments of trains. Road damage can also occur, where bitumen melting and concrete expanding and cracking occur. This may lead to disruption of traffic.

➤ **Utilities and services:**

Water and electricity consumption services increase rapidly during severe heat conditions, often causing shortages. This causes extra demands on electricity and water supplies.

To reduce the impact of Heat wave, following issues should be emphasized;

1. To increase awareness on heat wave among the General Public.
2. Proper Drinking water supply management.
3. Proper Medical arrangements starting from PHCs to S.C.B. Medical College.

**PREPARATION OF CONTINGENCY PLAN**

All concerned departments, Sub Collectors, BDOs & Tahasildars as well as CDMO, CDVO, Executive Engineers RWSS, PHD, CESU., have prepared their contingent plan to manage heat-wave condition.

**FUNCTIONING OF CONTROL ROOM**

- Control Room shall function at District Office, Sub-collectors Office, Tahasil Offices, Block offices, C.D.M.O's Office, Municipalities, NACs, EE, RWSS & PHD Offices & other line Deptt. Offices connected with management of heat wave is most important aspect for collection and dissemination of heat wave situation.
- All concerned officials are directed to furnish their control room Tel no. to the District Office and name of the Nodal Officer, in-charge of Control Room.
- District Control Room will function with **Tel. no.2507842 /1077(Toll Free)**

- All concerned Deptt. especially CDMO, RWSS, PHD and the three Sub Collectors should submit daily situation report to the District Control Room by 5pm every day. After compilation of the report the same shall be sent to Rev. Deptt. & S.R.C, Orissa.

#### **DISSEMINATION OF HEAT WAVE WARNING & PUBLIC AWARENESS CAMPAIGN.**

- Warning on Heat wave would be flashed through Doordarshan, All India Radio (AIR) and other Local electronic and print Media.
- DIPRO will take steps for wide public awareness through leaflets and posters available in emergency section.
- On receipt of warning message from IMD/ Rev. Control room through District Control Room the DIPRO shall make the general public alert by using local media.

#### **MEDICAL ARRANGEMENTS**

- The CDMO will issue a set of 'Dos' & Don'ts for heat Wave.
- The Chief District Medical Officer and Superintendent SCB Medical College to make special arrangements for cooling of hospital rooms.
- A special ward for treatment of Heat wave patients shall be opened in SCB Medical College & other Hospitals as well as in CFHs and PHCs under the administrative control of CDMO, Cuttack. Water coolers, fans and Generators should be arranged.
- Life savings medicines, Ice packs and Saline (ORS) should be stored in dispensaries, PHCs, CHCs, Sub Divisional & District headquarter hospitals.
- The DSWO & CDMO shall jointly ensure availability of ORS and its use up to Anganwadi Centers.
- The CDMO to ensure presence of Doctors & Para Medical staff in all PHCs & C.H.Cs during this period from 11AM to 4 PM every day.
- Ambulances should be kept in good running condition for shifting of heat stroke patients.
- Where no ambulance is available the PHC vehicle as well as Janani Surakhya Express shall be used for carrying the heat wave affected persons.
- Hiring of vehicle can be done wherever is required
- Arrangements like Water Cooler/Fan etc may be made at CHC and other Sub-divisional hospitals.

## **DRINKING WATER SUPPLY MANAGEMENT**

Sl. No.	Name of the ULB	Total No. of Functional Tube Wells	Total No. of Sanitary Wells	Pipe Water Supply			
				No. of PWS	No. of Wards/Villeges Covered	No. of Households	Length in Km.
1	Cuttack Sadar	1386	0	36	444	111	108
2	Baranga	872	2	27	254	63	81
3	Kantapada	849	0	18	472	118	54
4	Niali	1456	0	30	460	115	90
5	Banki-I	1133	18	20	359	90	60
6	Banki-II (Dampada)	884	2	20	291	73	60
7	Tangi-Cdr	1333	0	39	416	104	117
8	Salipur	2402	0	36	610	153	108
9	Mahanga	3037	0	42	579	145	126
10	Nischintakoili	3140	0	30	574	144	90
11	Choudwar	352	0	1	16	9176	54.72
12	Athagarh	155	0	1	18	3497	39.22
13	Banki	133	0	1	17	3698	37.55
14	CMC	628	Nil	182	59	129988	602.26

- Executive Engineers PHD, RWSS to intimate the status of running and defunct tube wells on a weekly basis to District Emergency control room.
- Immediate Measures to be taken for repair of defunct tube wells
- All complaints regarding repair of tube wells must be attended within 48hrs and emergency arrangements be made for uninterrupted supply of drinking water in the scarcity pockets.
- Sufficient no. of water tankers should be mobilized to meet the situation arising out of breakdown of normal drinking water supply system at water scarcity pockets.

- Commissioner of the Cuttack Municipal Corporation & E.Os of Municipality & NACs to make all arrangements for smooth drinking water supply in the ULBs and opening of “JALA CHHATRA” at strategic locations.
- 108 nos of ‘Jalachhatra” will be decided to open at strategic locations inr Cuttack city.
- The Gram Panchayats to open “JALACHHATRA” at public congregation places out of their own funds. The DPO & BDOs to ensure it.
- The BDOs may request the NGOs to open “JALACHHATRA”.
- The EE, PHD to ensure functioning of all water cooler of the Cuttack city, Athgarh & Banki NAC. The EE, PHD to report on the status of the water coolers installed out of MPLAD & MLALAD in different areas.
- The BDO & the JE / AE RWSS shall seat on every Thursday in the block and discuss regarding the water scarcity in their block and submit a weekly status report to District office.

#### **RESCHEDULING OF TIMING IN EDUCATIONAL INSTITUTION**

- Necessary measures must be taken to prevent exposure of students to intense heat.
- Timing of regular class & examinations are required to be rescheduled from 6.30 AM to 10.30 AM.
- Special arrangements for drinking water should be made in educational Institutions.
- The C.I of school to issue instructions to all Schools including the Private English medium schools to reschedule school timings. The all Examination of all School must be completed by the end of April.
- **No school shall run in the month of May.**

#### **RESCHEDULING OF WORKINGHOURS FOR LABOURS/WORKERS**

- The District Labour Officer has already issued instructions to the Executive Agencies for reschedule of working hours for the labours to avoid exposure of labour/workers to heat during peak heat hours i.e 11.00 AM to 3.30 PM.
- Executive Agency to make adequate arrangements of drinking water, rest shed and provision of emergency aid (ORS packets) at the work sites.
- The P.D, DRDA & BDOs to ensure rescheduling of working hours for Labour Intensive Works.



- The CDMO to issue instructions to the ESI Dispensaries to treat the general public as an additional measures.

#### **VETERINARY MEASURES.**

- The Chief District Veterinary Officer to circulate a set of 'Dos' and 'Don'ts to alert the general public about upkeep of domestic animals.
- Arrangements should also be made for emergency treatment of Animals affected by heat wave in the veterinary dispensaries and hospitals. The water scarcity zones have been identified and the proper arrangement has been made for providing drinking water for animals.
- Local VAS and LIs are being instructed to look the matter personally.
- In each Veterinary Institution temporary treatment shed will be constructed on priority basis to provide immediate treatment to heat stroke affected animals.
- The VAS are instructed to visit the cattle market frequently in market days for emergency treatment of cattle.
- Cuttack District is divided in to 5 zones and in each zone 02 Vet. Doctors,02 LIs, and 04 attendants the heat stroke affected animals
- Vehicle having life saving drugs and Ice water sprayers are available for immediate treatment of sun stroke affected animals.
- It was instructed to take immediate action to install the Vats for cattle in different places of each Block by the end of March, 2013.
- The CMC Authority will take action to make temporary thatched sheds for the Deer in the Deer Park in Cuttack.
- It was also instructed to draw up awareness programme to make the public aware not to leave their cattle to the out side and also not to plough in the field during peak hours of the day time

#### **DEATH DUE TO SUNSTROKE**

- Tahasildars should report cases of death due to sunstroke immediately to the District Office and to the Sub-collectors.
- A joint enquiry by local Tahasildars/Additional Tahasildars, Medical Officer designated by Chief District Medical Officer & OIC/IIC of the concerned P.S should be undertaken to asses the exact cause of death on the basis of circumstantial/clinical evidences.

- The report should definitely reach the District Office within 24hrs. of the death for onward transmission to SRC & Govt.
- The S.P, Cuttack & CDMO to issue instructions to all OICs/ IICs & Medical Officers to extent full cooperation to the Tahasildars for this purpose.
- Ex-gratia amounting to Rs 10,000/- is to be sanctioned and paid to the NOK of the deceased died due to Sunstroke out of Chief Minister Relief Funds as per letter received from SRC Odisha vide letter no2304/SR dt. 25.08.2012 ,

#### **Resheduling/timing of Local Transport**

- The RTO was instructed to ensure availability of drinking water with Ice bags, ORS Packets in all buses plying during daytime.
- Over loading and passengers sitting on the roof of the bus shall be strictly prohibited and will be monitored by the Enforcement squad.
- First-Aid box containing essential medicines for Heat wave must be kept in all buses
- Sufficient water should be stored at Bus stands and Bus stoppages.
- Change in Bus timings shall be considered if the situation demands
- As per the decision taken in the state level meeting last year drinking water & ORS must be kept in the buses & bus Stands for this period.
- RTO to take necessary steps in this regard after discussion with Bus owners association.
- During severe heat wave conditions timing of Public transport services shall be rescheduled by RTO, Cuttack.

#### **Other Measures**

- If situation demands, the Cinema halls would be prevailed upon to stop movie shows during noon hours.
- The DGM, CESCO to ensure uninterrupted power supply during summer months. The CESU authorities to make alternate arrangements for uninterrupted power supply during this summer.

The Executive Engineers of the Irrigation divisions shall release water in the canals regularly to tackle water scarcity in rural areas.



**DEPLOYMENT OF POWER BOATS (Paragraph 53 of ORC)**

<b>Name of the location</b>	<b>No. of Power Boats available</b>	<b>Capacity</b>
Baranga Block	1	FRP-115
Tangi-Choudwar Block	2	FRP-116,FRP-117
Niali Block	5	FRP-49,FRP-50,FRP-60,AL-54,AL-55
Kantapada Block	3	FRP-65,FRP-24,FRP-31
Mahanga	3	FRP-32 ,FRP-113,FRP-114
Banki Block	2	AL-5,AL-6
Athagarh Block	5	FRP-30,FRP-85,FRP-120,AL-61,AL-62
Nischintkoili Block	3	AL-10,FRP-118,FRP-119
<b>Total</b>	<b>20</b>	

Power Boats received from SRC are deployed at the following strategic places. Temporary launch drivers & Khalasis will be appointed as per sanction order of Revenue Deptt. and S.R.C, Orissa to operate the above power boats.

Further requirement of the powerboats for the district to expedite the rescue operations during flood response work is as follows:

<b>Name of the Block</b>	<b>Requirement of Power Boats</b>
<b>Sadar</b>	<b>00</b>
<b>Tangi-Choudwar</b>	<b>07</b>
<b>Salipur</b>	<b>02</b>
<b>Baranga</b>	<b>02</b>
<b>Niali</b>	<b>05</b>
<b>Kantapada</b>	<b>05</b>
<b>Nischinta Koili</b>	<b>07</b>
<b>Athgarh</b>	<b>00</b>
<b>Banki</b>	<b>03</b>
<b>Dampara</b>	<b>05</b>
<b>Total</b>	<b>36</b>

The SRC will be requested before month of June for sanction of more no. of powerboats to meet the district requirement during Flood.

## Deployment of Country Boats

Sub-Collectors and Tahasildars have to make arrangements for deployment of country boats as per the requirement. The Tahasildars and the BDOs shall issue suitable instructions/ requisitions to all the ferry ghat lessees to keep their country boats in readiness to be used at the time of emergency for relief and rescue operation. The Block wise details of available boats and further additional requ

irements  
are  
give  
n  
below;  
w;

Name of the Block	No. of Country Boats	
	Available	Addl. Requirement
Tangi Chaudwar	2	20
Sadar	17	17
Salipur	0	06
Mahanga	0	02
Niali	0	29
Kantapada	0	17
Baranga	0	14
Nischinta Koili	06	18
Banki	02	17
Dompada	0	15
Athagarh	29	15
Tigiria	0	04
Baramba	16	05
Narsinghpur	14	04
<b>Total</b>	<b>86</b>	<b>193</b>

If  
required  
SRC,  
Orissa,  
Collector,  
Ganjam  
or

Collectors of adjacent Districts will be requested in advance for timely deployment.

. Private country boats available locally at different places have been identified by Block Development Officers to be utilized on hire basis in case of emergency. Sub- collectors and Tahasildars have to make arrangements for deployment of country boats as per the requirement. The Tahasildars and the BDOs shall issue suitable instructions to all the ferryghat lessee to keep their boats in readiness to be used at the time of emergency in the relief and rescue operation. The lists of country boat owners have already been given in the plan

### **11: WEAK / VULNERABLE POINTS (Paragraph 48 of ORC)**

Already the weak/vulnerable points identified on the embankments of different rivers flowing in the District, the list of which is shown in the DDMP vide Chapter-VI. Executive Engineer, Mahanadi (South) Division/Mahanadi (North) Division/Prachi Divn./Khurda Division/KendraPara Division have prepared contingent plans to combat the possible flood during 2012 along with detailed provision for keeping sufficient flood fighting materials like sand bags, bamboos and bamboo mats etc, at the weak points.

Criteria for the vulnerable points

Embankment at a specified reach/point having less free board i.e. less than 1.20 mtr in case of Capital Embankment, other Agricultural Embankment and saline Embankment and 0.90 mtr in case of Test Relief Embankment.

Where the embankments are below the standard section as communicated by the chief Engineer & Basin Manager, Lower Mahanadi Basin vide letter No.13377 (we) dt.20.10.2001 of Engineer-in-chief, Water Resources.

The places where the river touches the embankment.

The river embankments have been divided into readiness and each breach has been kept in charge of an Assistant Engineer/ a Junior Engineer.

**RAIN RECORDING AND SUBMISSION OF RAINFALL REPORTS (Paragraph 49 of O.R.C.)**

Rain recording stations are available in all the blocks of this district except Banki as the block office of Banki-Dompada has a rain recording station in the same headquarters. The Head Clerks of the Blocks are acting as Rain Recording Officers under the supervision of the respective Block Development Officers. The rainfall reports from each rain recording station shall be transmitted to the District Control Room daily through V.H.F./Telephone/Messenger.

**GAUGE READING (Paragraph 50 of O.R.C.)**

The gauge reading stations of different rivers are available at different places in the district as shown in Chapter- II. The gauge readings at (i) Naraj (ii) Bellevue (River Kathajodi) and Mahanadi Barrage at Jobra (both up stream and down stream) will be transmitted by the flood control cell, Mahanadi South Division, to the District Control Room every hour when the gauge reading is near or above danger level. When the gauge reading is fairly below the danger level, the same will be transmitted once a day by 5 P.M., Gauge readings at the above Gauge stations shall be communicated to the Revenue Control Room through phone/Fax from the District Control Room.

**DISSEMINATION OF WEATHER REPORTS, FLOOD BULLETIN ETC. (Paragraph 52 OF O.R.C.)**

Immediately on receipt of weather warnings and bulletin above high flood from IMD ,Bhubaneshwar or from the Revenue Department/ Special Relief Commissioner, the same shall be communicated to the superintendent of Police. The Executive Engineers of the Water Resources Department, DC, CMC, the Sub-Collectors, Executive Officers of U.L.Bs., Tahasildars and Block Development Officer who shall without loss of time disseminate the messages among the people through their respective agencies and caution them so that they will be in readiness to shift to flood shelters or other safer places in the event of high floods. The people, will also be asked to refer to the special weather/flood bulletin of T.V./Radio during such periods.

**STORAGE OF FOODSTUFF IN INTERIOR AREAS (Paragraph 57 of O.R.C.)**

To ensure that food grains/foodstuff are available in the interior areas which are likely to become inaccessible during flood, Civil Supplies Officer, Cuttack, has already kept 10850qtls quintals of rice and 7700 ltrs liters of K.Oil at the following points of this District. Other dry foods like chuda, mudhi, gur, bread, and other necessities like candle, match box etc, will be arranged immediately for distribution among the marooned people in the event of high floods or cyclones.

It is proposed to keep food and kerosene oil at different strategic locations of Cuttack District as given below:.

Name of the Block	Name of the Strategic points	Quantity to be stored	
		Kerosene Oil	Rice
Baranga	1.Khalarda	200	100
	2.Mundali	200	100
	3.Belagachia	200	100
Mahanga	1.R.N Bidyapitha	200	200
	2.Goudagop	200	200
	3.Mauda	200	200
	1. Govindpur	200	100

Kantapada	2.Uttaram	200	100
	3.Postala	200	100
	4.Brahmanasailo	200	100
Niali	1. Kasarada	200	100
	2.Suneimuhan	200	100
	3.Pahanga	200	100
	4.Sithalo	200	200
Nishcintkolili	1.Sanatanpur G.P.	200	200
	2.Nanpur	200	100
	3. Nemala	100	200
Tangi Choudwar	1. Nuapatana	100	200
	2.Bidyadharpur	100	100
Sadar	1. Dadhibamanpur	100	50
	2.Bentakar	100	50
	3.Kulararichuan	100	50
	4.Kalapada	100	50
Salipur	1.Purunahat	100	200
Banki NAC	1.Banki Town	1000	500
Banki-1	1.Baideswar	1000	500
	2.Ratagarh	800	500
Banki -2 Dompada	1.Jatamundia	500	500
	2.Gopalpur	500	500
Tigiria	1.Tigiria	100	50
	2.Badanauput	100	50
	3.Gadagharpur	100	50
	4.Puruna Tigiria	100	50
	5.Panchgaon	100	50
	6.Bindhanima	100	50
Athagarh	1. Ghantikhal	100	50
	2.Mahakalbasta	100	50
	3.Mancheswar	100	50
	4.Dhusuria	100	50

	5. Katakiasahi	100	50
Badamba	1.Ratapat	50	100
	2.Biswananthpur	50	50
	3. Gobardhanpur	50	50
	4.Gamei	50	50
	5.Ogalpur	50	100
	6.Sasanga	50	100
	7.Sakhameri	50	100
	8.Kantapada	50	50
	9.Gopinathpur	50	50
	10.Chandi Mangal	50	50
	11.Mugagahira	50	50
	12.Tunapur	50	50
	13.Satakudia	50	50
	14.Bangerisingha	50	50
	15.Naranpur	50	50
	16.Jodum	50	50
	17.Diniari	50	50
Narasinghpur	1Shaymsundarpur	100	50
	2. Padamal	100	50
	3. Ekdal	100	50
	4. ChasaBarabati	100	50
	5. Kamaladiha	100	50
	6. Sanagaon	100	50
	7.Odasingha	100	50
	8. Kokalba	100	50
	9. Nuapatna	100	50
	10. Kakudia	100	50
	11. Jalakeli	100	100
<b>Total</b>		<b>10850 qtls</b>	<b>7700ltrs</b>

The CSO, Cuttack to be instructed to ensure that, incase no natural calamity occurs this year, the above stock shall be utilized in Normal P.D.S as per relief code. Further, The CSO, Cuttack to make arrangements for keeping the rice & K.oil at the places mentioned above by the 2<sup>nd</sup> week of June. The CSO may also be asked to assess the availability of dry food like CHUDA & GUR in sufficient quantity at Malgodown, Cuttack and other places of the District for distribution of the same among the marooned people in the event of any



eventuality. Apart from this, the rice available with BDOs & G.Ps under different schemes shall be utilized during Flood, which will be recouped latter after receipt from SRC, Orissa.

**SELECTION OF FLOOD SHELTERS (Paragraph 60 of O.R.C.)**

In the flood prone areas, buildings belonging to Government, educational institutions etc. have been selected for providing immediate shelter to the people on evacuation from the flood-affected areas. In case of an emergency, temporary flood shelters shall also be constructed with bamboos, tarpaulins etc. School cum Cyclone Shelters are already constructed and handed over to the concerned school authorities by the Government and other executing agencies like NALCO, MCL, RD, HUDCO, TATA etc. These can also be used as Shelter places. The detail list is in the previpuse chapter. Similarly, BDOs of the district heve been already been identified the school –cum –shelter places under their jurisdiction to provide shelter to the people on evacuation from the flood-affected areas.

**ORGANISATION OF RELIEF PARTIES FOR RESCUE AND RELIEF OPERATION (Paragraph 60 of O.R.C.)**

In the event of floods, it will be necessary to rescue marooned people and distribute emergency relief to the people affected by the calamity. For smooth management of rescue and relief operation, the Sub-Collectors have been instructed to constitute Relief Parties in advance indicating their area of jurisdiction. The employees of the local Government offices shall be included in such relief parties. NGOs will also be involved in the programmed.

**ARRANGEMENTS FOR ARMY ASSISTANCE (Paragraph 61 & 69 of O.R.C.)**

In case of severe and wide spread calamity, the assistance of army personnel may be necessary for relief and rescue operation. In such contingency, necessary arrangements shall be made to requisition the army to assist the civil authorities through Special Relief Commissioner / Government following the procedure laid down under Paragraphgraph 61 and 69 of the Orissa Relief Code.

**DISTRIBUTION OF DUTIES TO THE OFFICERS AT THE DISTRICT HEAD QUARTERS**

For the purpose of supervision of relief and rescue operation in the event of any natural calamity, the distribution of the area among the senior officers of the district administration will be made:

**DAILY REPORTING OF FLOOD SITUATION (Paragraph 71 of O.R.C)**

As per Paragraph 71 of Orissa Relief Code instructions have been separately issued for submission of daily situation report by the Block Development Officer/Tahasildars in the prescribed format through wireless message from the date of occurrence of the flood till after 3 days of the abatement of flood. The V.L.Ws and Extension Officers who will furnish the same to the Block Office by 2 P.M. everyday will collect the required flood information. Besides, other line department officers will also pass on the information relating to their department officers who will also pass on the information relating to their department to the respective Block Development Officers.

The Block Development Officers will compile and transmit the information as per the format of the daily situation report through the nearest police wireless by 3 P.M. to District Control Room.

**TRANSPORT**

In the event of any Natural Calamity, vehicles may be required for sending the relief parties and relief materials including foodstuff to the affected areas. The Regional Transport Officer will make requisition and provide such vehicles with the help of his enforcement staff as per the requirement.

**DRINKING WATER (Paragraph 64 OF O.R.C.)**

Executive Engineers PHD & RWSS were instructed to repair all the defunct tube wells prior to the monsoon. They have already been instructed to repair the same in war footing measure during the last Heat wave meeting. They will form mobile parties to attend the complaints within 24 hrs. They shall also ensure supply of water through tankers to the scarcity pockets and make arrangements for continuous disinfections of the tube well. The details of tube wells working and defunct conditions are given below. They may further also submit the nos of Tube wells with raised platform (Block wise) for the information. The detailed tube well position has been mentioned in chapter-III

### **Health Measures**

CDMO of Cuttack District constitutes six Zones for better supervision of Health situation during any calamity. Those are as follows.

Sl.no	Name of Zone	Incharge Officer	To Supervise
1	Athagarh	SDMO, Athagarh	Berhampur/ Bindhanima/ part of Subarnapur/&Athagarh NAC
2	Banki	SDMO, Banki	Dampara/BankiNAC/Part of Subarnapur/ & Kalapathar
3	Sadar-1	ADMO(Medical)	Mahidharpure/Adaspur/Niali
4	Sadar-2	ADMO,(FW&Imm)	Salipur/Mahanga/&Nischintkoili
5	Sadar-3	ADMO(PH)	Kanpur/Maniabandha/Tangi
6	Sadar-4	DMO, Cuttack	Cuttack city/Bentkar

The CDMO will act as overall charge of the District Administration and management as keeping liaison with DHS( O ) Secy Health and Collector. The Zonal Officers are requested to visit their respective areas and see the arrangements .The mobile teams are formed with Doctors and Para Medical Personnel with Drugs to rush to the spot at the time of emergency. The ADMO (PH) shall supervise the mobile team. All the drinking water sources shall be disinfected. The Health control room is functioning at district and sub-divisional level. The CDMO have to ensure filling of all vacancies of Doctors in all peripheral health Institution of Cuttack District.

Coordination with Health Deptt. along with Revenue Deptt. should be established at Block level. The MO, PHC, I/C should keep close contact with the local Chairman of the Panchayat Samiti, BDO,

Tahasildars and with other Non-Govt. Organizations. The SDMOs should keep close contact with the Sub-divisional officials for help of powerboats available at their disposal for deployment of staff and drugs to the vulnerable points at the time of need. Drinking water sources of each and every village may be earmarked for disinfections. Advance disinfections work should be completed immediately. The surveillance system and preventive measures should be monitored by the MO, I/C, PHC by visiting the spot. Steps should be taken to streamline the health intelligence system surveillance system for prompt reporting.

The Health control room, which is functioning as sunstroke control room shall function as Control room of flood and Natural Calamities from 8 am to 8 pm with Phone nos. i.e. 0671-2301007/2307283 /2305166(DSU) and Sub divisional Hospital Athagarh, and Banki in similar way. The epidemic squad should contact the affected areas for 7 days or till the epidemic subside.

The PHC vehicles are to be used as Ambulance in emergency situation where ambulance facilities are not available.

ADMO, Cuttack has explained on the health contingency plan. The control rooms are functional. Necessary drugs along with ORS etc are being kept in hospitals, CHCs & PHCs. The zoning has been done and Officers have been given with the responsibility. Mobile health teams are being formed.

#### **Veterinary Measures.**

Control Room shall function in the Office of the CDVO and SDVOs Office for monitoring and supervision during the emergency. The CDVO to identify the vulnerable places and assess the lives stocks to be affected due to flood, cyclone and drought. Preventive vaccination to control contagious diseases of lives stocks must complete before monsoon. The CDVO to organize cattle shelter camp and

their management and the requirement of funds for cattle fodder and feed be communicated to the Director, Veterinary.

In Cuttack District there are 26 number of Veterinary dispensaries and 159 number of LACs.

Livestock populations of the District as per latest Census.

<b>Live Stock Species</b>	<b>Number</b>
Cattle Ind	5,05,179
C.B	1,28,780
Buffaloes	44,908
Cattle Total	6,78,868
Sheep	88,338
Goat	2,78,108
Pigs	2165
Poultry	3,72,510
Total Live Stock Population	48,19,988

The CDVO is advised to take the following steps

- Formation of Relief team in Block, Sub-Division and Dist.Head Quarters
- Arrangement of feed and fodder for affected livestock and its storage.
- Provision of drinking water facilities in all the public places and Veterinary institutions.
- Formation of emergency veterinary Mobile Team to attend the emergency cases for treatment.
- Preventive vaccination to control contagious and infections diseases of livestock.
- Public health management programme for control and prevention of communicable diseases like ANTHRAX
- Routine organization of Animal Health Camp in disaster Prone localities.
- Public Health Management for control and prevention of BIRD FLU
- CDVO appraised that the vaccination will continue with maximum coverage and sufficient vaccine is available in the Dist. Office to carry out preventive measures.

Fodders will be kept ready. CDVO will also look into the arrangements of required cattle feed this year. To meet the emergency situation it was opined that fodder for cattle should be distributed simultaneously with rice.

#### DISPOSAL OF DEAD BODIES (Paragraph 73 of ORC)

The dead bodies of human beings, if any, found in the flood-affected areas in case of high flood, shall ordinarily be made over to their relatives and friends, if available, for cremation or burial. When there are no claimants for dead bodies, those shall be cremated/buried at the Government cost i.e. Health Department. Chief District Medical Officer, Cuttack will issue necessary instructions to their officer and staff in the field in this regard.

Similarly, carcasses of cattle and other animals shall be buried by the Animal Resources Development Department. Chief District Veterinary Officer will issue necessary instruction in this regard.

#### ASSESSMENT OF DAMAGE (Paragraph 74 to 77 of O.R.C)

Damage caused by any Natural Calamity to the private and public properties and loss of life are assessed by the Revenue Agency. The Tahasildars are to collect such information with the help of his staff through the local enquiry. The Block Development Officers and the Extension Officers in this work if necessary will assist them and officers may be specially deputed by the Collector to assist the Tahsildars in this work where there is large-scale damage. This report of damages would be submitted without delay. The other departments will similarly assess their losses and submit reports within the stipulated time.

#### RESTORATION OF COMMUNICATION AND POWER SUPPLY (Paragraph 86 of ORC)

In case of high floods, the communication and power supply to the affected areas are usually cut off. The respective departments will take immediate steps for restoration of the communication as well as power supply after abatement of flood.

#### **Agricultural Measures**

##### **F L O O D**

##### **Early Flood**

Medium/low land

- ❑ Select rice varieties like Kanchan, Ramachandi, purga, Sarala, Varshadhan for semi-deep low lands.
- ❑ If damage is more than 50% re-transplant rice crop.

- ❑ In partially damaged fields, allow the rice plants to stand upright. Do not go for beushaning as it may further reduce the plant population.
- ❑ Weed out the rice field, make gap filling and top dress N and K to boost the growth if situation permits.

### **Late flood (September)**

If flood occurs during mid August to early September.

- ❑ Transplant 40-65 days old seedlings after flood water recedes.
- ❑ Make up plant population by transplanting clonal tillers detaching from the old clumps, wherever possible.
- ❑ Broadcasting/line sowing of sprouted seeds of relatively short duration rice varieties in soft puddle after flood water recedes.
- ❑ Apply moderate dose of fertilizer (40:20:20 N:P2O5:K2O kg/ha).
- ❑ Particularly in up-medium land, where there is no scope for revival of rice, go for pulses like blackgrani, weengram, horsegram.

### **Plant population:**

- ❑ Raise nursery by Dapog method to transplant wherever possible.
- ❑ Maintain a buffer nursery in the backyard/highland area to ensure adequate plant population in the field after flood damage.

### **Fertilizer application**

- ❑ Reduce nitrogen application and apply recommended dose"of P and K as basal to increase flood resistance.
- ❑ Apply moderate dose of NPK at beushaning, if not applied earlier.
- ❑ Top dress N and K in flood affected areas if situation permits.

### **Insect pest management**

#### **Rice**

After the flood ~cedes there is probability of attack of swarming caterpillar in rice. To manage the pest.

- ❑ Regular surveillance in the rice fields .where flood water recedes should be done to locate appearance of swarming caterpillars.
- ❑ When they cross the ETL Le., one larva / hill then spray the crop with chlorpyrifos / triazophos / profenophos / endosulfan @ 1 lit/ha or dust the crop with methyl parathion 2% 0 or quinalphos 1.5% 0 @ 25 kg/ha.

- ❑ To prevent migration of larvae from one field to other, bunds should be heavily dusted with, the dust formulation mentioned above.
- ❑ Application of insecticides in the afternoon hours is preferred.

In partially inundated areas, rice caseworm and in general leaf folder attack is expected. If 1-2 cases or folded leaves / hill is seen spray the crop with endosulfan / monocrotophoschlorpyriphos @ 1 lit/ha or with cartap hydrochloride 50 SP / fipronil 5 SP @ 500 g/ha. .

### **Pulses, Oilseeds, Vegetables, Cotton**

- ❑ In these crops due to high humidity black aphid and cotton aphid population may increase. The pest severity can be managed by spraying of neem formulations (1.500ppm) @ 2.5 lit/ha when the population is low or spraying with dimethoate @ 1 lit/ha or imidacloprid @ 125 ml/ha if population is high.
- ❑ In general regular surveillance work should be taken up in all crops. Resistant/tolerant varieties should be grown in all crops as far as possible.

### **Disease management**

- ❑ Rain storms during *kharif* may result in severe occurrence of bacterial leaf streak and bacterial blight in rice. It is advised to spray the crop immediately after each rain storm with streptomycin (0.01 %) or plantomycin (0.1 %) or bacterinol (0.2%).
- ❑ Post flood affected areas where vegetable is grown are likely to be affected by bacterial wilt disease. Therefore, total package of practices starting from planting need to be followed as given below.
  - Seedling root dip for 15 minutes in 0.15% streptomycin or 0.015% plantomycin.
  - Perform soil drenching to the base of the plants with a solution of carbendazim (0.15%) and streptomycin (0.015%) at 10 DAP, 25 DAP and 40 DAP coinciding with intercultural operations.
- ❑ Spray Ridomil MZ @ 0.15% against downy mildew diseases of cucurbit crops.
- ❑ A protective spray with mancozeb @ 0.3% may be given to pulse crops (greengram and blackgram) against *Cercospora* blight disease.

## **Repair & greasing of Sluice gates and arrangement of pumps by CMC**

In order to avoid water logging in Cuttack City, proper and timely functioning of the sluice gates at Khanagar, Matrubhawan, Matgajpur and CDA- Bidanasi are kept important. The operating conditions of high power pumps at CDA & Khanagar for discharge of rain water have been discussed. Instruction were given to repair and grease sluice gate and positioning of pumps.

Executive Engineer Cuttack Municipal Commission has stated that the drainage clearance work is continuing in full swing. The work will be completed by 30<sup>th</sup> May positively. The current drainage system in the City is made functional to drain the storm water during the rainfall intensity is 22mm/hr.

148 pumps are available and those are checked functional. All the pumps will be propositioned at strategic places by 1<sup>st</sup> week of June.

Drainage Division and CMC should have to sit together for a healthy discussion and find out some strategic solution for the drainage work.

The CMC authority should be in touch with District Control Room. CMC authority should be prepared for dry food requirement during calamity period. They may have a list of Biscuit & Bread factories & Stockiest. They should also issue necessary order to ensure availability of these items for the disaster response periods.

CMC and CDA should make a contingency plan for the slum dwellers living beside the river bank during heavy rain and flood and also the management policy for the low laying area in the City.

## **LAW AND ORDER**

**In case of occurrence of any Natural Calamity, there is change of law and order problems. Transportation and distribution of relief materials may require police protection.**

**The Superintendent of Police will issue necessary instruction to all Inspector officer/officer officers in the District in the direction of maintenance of law and order in such eventuality and to render necessary assistance to the District/Sub-Divisional authorities for smooth management of relief and rescue operation.**



The unprecedented super cyclone in October 1999 compelled preparation of a sound and exhaustive contingent plan for cyclone. The Collector usually gets a special alert message from the STORM WARNING CENTRE, wherever a depression forms in Bay of Bengal. This is followed by second stage warnings when there is actual threat of cyclone over the area. Weather bulletin will also be broadcast repeatedly by All India Radio / T.V.

- It is of utmost importance that the cyclone warnings should be relayed to all the Subordinate Offices without delay for wide publicity of the information and initiating preventive measures. The following modes of communication are available now.
  1. Telephone
  2. Telegraph
  3. Police Wireless/V.H.F
  4. Radio
  5. Television
- It shall be the responsibility of the Tahasildars and Block Development Officers concerned that the cyclone warnings, on receipt, are immediately communicated to all the villages likely to be affected. For this purpose villages where telephone connection are available should be identified in advance and reported by concerned Sub-Collectors to the Collector.
- It shall be the responsibility of Radio Inspectors District Public Relation Officers and Block Development Officer to ensure that community Radio sets are kept in working and specific persons are nominated to listen to at the village level and communicate the same to all the villagers. The person so nominated will be the Sarpanch / Panchayat Secretary/Headmaster of Primary Schools etc.
- The Superintendent of Police (Signal) will arrange for communicating the warning messages through wireless and the Sub-Inspector of Police Officer to communicate the information to all the villages in the jurisdiction of the police station.
- It will be responsibility of the Divisional Engineer, Telephones to communicate the warnings to public call officer and the person of the P.C.O. will communicate the same to the village officers/Executive Officers/ Sarpanches for communication to the public.
- In respect of all villages where there is no scope of communication through telephone, telegraph etc, the warnings shall be communicated through police Gram Rakhi/Constables/Special messengers.
- It shall be the responsibility of the officer in-charge of Control Room to ensure that all instructions and provisions contained in the cyclone plan are communicated to all concerned and the plan put into operation immediately after receipt of cyclone warning messages.
- Immediately on receipt of first warning, the Collector shall call the meeting of the cyclone committee and review the preparation for emergency procedures. The committee meets almost weekly thereafter till the emergency ceasefire, Police, P.W.D., Revenue and Health Department personnel remain alert round the clock. The roads and building Department keep sufficient men and truck to clear the roads of all obstructions due to fallen trees etc. The Regional Transport Officer shall requisition adequate number of trucks and buses and keep ready.

- The R.T.O. in consultation with the Additional District Magistrate (Relief) requisition sufficient Government Vehicles of various Departments and keep them ready.
- The Health Department shall keep the teams of Doctors ready with stocks of medicine required to undertake relief measures. The Chief District Medical officer shall also obtain sufficient stocks for purifying of drinking water wells and tanks with chlorine.
- The Municipal authorities shall take steps to keep maximum possible quantity of water in overhead reservoirs of the Municipal water works wherever existing. Similarly the water tankers available with the Municipality should be kept ready.
- The Civil Supplies Officer, Cuttack shall make arrangements for the withdrawal of rice etc, from the F.C.I. in order to dispatch these to the affected areas. He should also take steps to requisition sufficient stocks of petrol, diesel, and kerosene in local outlets on Government accounts.
- The post and Telegraphic authorities keep required men and materials ready for moving into the areas at short notice for restoring communications.

#### ACTION TO BE TAKEN AFTER RECEIPT OF SECOND WARNING

- All the District Level Officers, Officers of Electricity Department Concerned P.W.D. Officers, M.V.I. and R.T.O. shall report before the Collectorate Control Room immediately after receipt of the 2<sup>nd</sup> warnings either by official message or on All India Radio/T.V. for discussions for taking necessary steps to meet the situation.
- So also the officers at Tahasil level, like Block Development Officers, Agricultural Officers, Assistant Engineers of Irrigation Department, Drainage, Roads and Buildings Department, Circle Inspector of Police shall meet the Tahasildar in his Control Room.

#### POST CYCLONE MEASURES

The following measures shall be taken immediately after the cyclone.

- The most important task is to open up the roads and clear fallen trees. The most practical and effective way is to permit the local villages to cut the trees and remove the wood for themselves. The Executive Engineers R & B shall take steps to clear the roads by removing the fallen trees any wherein the District.
- The Electricity Department shall take steps to clear the roads of fallen electric poles and to restore power supply on priority basis to Collector's Office, Tahasil Office, Hospitals, water works and other Government Offices. Tahasil Headquarters and Block headquarters will get priority.
- The Sub divisional Engineer, Telephones shall take steps to restore connections at least in the District and Tahasil and Sub-Divisional Headquarters most expeditiously. The connections will be given on priority basis to Collector's Office, Office of the Superintendent of Police Headquarters, Hospital, Municipality, and Chief District Medical Officer and other Government Offices, Private Hospitals will get next priority.
- The Telegraphs Department shall immediately move their personnel to restore the telegraph communications.
- The Chief District Medical Officer should arrange moving of Medical Teams with sufficient medicines to the affected areas, to initiate health measures in the Municipal area shall be the responsibility of the Municipality.

- The Regional Transport Officer should contact the Additional District Magistrate (Relief) for fulfilling the requirement of further vehicles on requisition.
- The Tahasildars shall take immediate steps to assess the damages caused. The staff working in the Panchayat *Samities* and other local offices shall be requisitioned for the purposes and special teams constituted for the assessment of loss of human life and damage to houses and other properties. They should also make arrangements to organize feeding Centers in Relief Camps.
- The Collectorate Control Room shall take steps to enlist the services of AIR FORCE or NAVY HELICOPTORS, for air dropping of food and other supplies to the marooned villages when necessity arises.

#### CONTINGENCY PLAN INDUSTRIAL HAZARDS

Nothing is more disaster to industry than serious accident of fire, explosion or release of hazardous substances to surroundings. Number and severity of industrial disaster and risk owing to fire or explosion are increasing with growing industrialization. Fire or explosions can lead to uncontrolled release of smoke and combustion products, which are hazardous in nature. When the effects of an emergency remains within the boundary of an industry, it is termed as **on-site emergency**. When the consequences goes beyond the boundary of an industry effecting the general public in its vicinity and the environment, it is termed as **off-site Emergency**.

Under section 41B of Factories Act,1948 every occupier shall with the approval of Chief inspector of Factories draw up an on-site Emergency plan for the industry. Similarly, the Dist. Authority is to draw off-site Emergency plan of the District under Chemical Accident (Emergency planning, Preparedness & Response) Rules 1996. Though the on-site Emergency Plan & Off-site Emergency Plan are distinctly different, it should complement each other.

Even though, Cuttack district has not played a major contribution in the industrial growth of orissa, but the chemical industries at Jagatpur Industrial estate, new industries coming out in Athgarh Sub Division & ARC, Charbatia are to be dealt carefully from the industrial hazard point of view.

#### **Major Industries of the District:**

Sl. No.	Name of the Block	Name of the Industries	Governm ent/Private	Type of Industry.	Production	Hazardous/Che mical accidents	Remarks.
1	Athagarh	Aarti Steels Ltd.,	Private	Integrated steel industry.	Sponge Iron, Charge chrome, Power generation, steel	Leakage of molten metal & fire	Working.

					billet.		
2	Choudwar Municipality	IMFA, Unit-I.	Private	Charge Chrome	Charge Chrome & High Carbon Ferro Chrome.	Leakage of molten metal & fire	Working.
3	-do-	IMFA Unit-II.	Private	Charge Chrome	High Carbone Ferro Chrome & Charge Chrome.	Leakage of molten metal & fire.	Working
4	-do-	IMFA, Unit-III.	Private	Power Plant.	Power generation	Fire & Explosion.	Working.
5	Jagatpur Sadar	Suvochem Industries Pvt. Ltd.,	Private	Pesticide	2,4D Dichlorophenol	Leakage of Chlorine.	Working
6	Sikharpur, Cuttack.	Hindustan Petroleum Corporation Ltd.,	PSU	Petroleum product.	Storage & distribution of Petroleum products.	Fire & Explosion.	Working
7	Jagatpur, Cuttack	SMV Beverages Pvt. Ltd.,	Private	Soft drinks	Soft drinks	Fire & Leakage of hazardous gas like NH <sub>3</sub> .	Working
8	Khuntuni, Athagarh	Maheswary Ispat Pvt. Ltd.,	Private	Integrated steel industry.	Mild steel, billets, pig Iron, Sponge Iron, Ferro Alloys & power generation.	Leakage of molten metal & fire.	Closed.
9	Anatapur, Athagarh.	T.S. Alloys Ltd.,	Private	Charge Chrome	Charge Chrome & High Carbon Ferro Chrome.	Leakage of molten metal & fire.	Working
10	Kanderei, Athagarh	KVK Neelachal Power Plant.	Private	Power	Thermal Power	Fire & Explosion.	Under construction.
11	Biswali, Tangi Choudwar Block.	Kapilas Cement Works(OCL) india Ltd.	Private	Cement	Cement	Leakage of hazardous gas and fire explosion.	Working.
12	Barapada, Tangi Choudwar Block.	S.R. Breweries (P) Ltd.,	Private	Breaweries factory.	Beer	Leakage of hazardous gas & fire.	Working
13	Jagatpur Sadar.	Cos Board Industries Ltd.	Private	Paper Industry.	Paper.	Leakage of hazardous gas like chlorine & fire.	Working.
14	Jagatpur Sadar	Rajashree Chlorochem.	Private	Bleaching Powder	Bleaching Powder	Leakage of hazardous gas like chlorine.	Working.
15	Anatapur, Athagarh.	Bhubaneswar Power Pvt. Ltd.,	Private	Power plant.	Power	Fire & explosion.	Under construction.

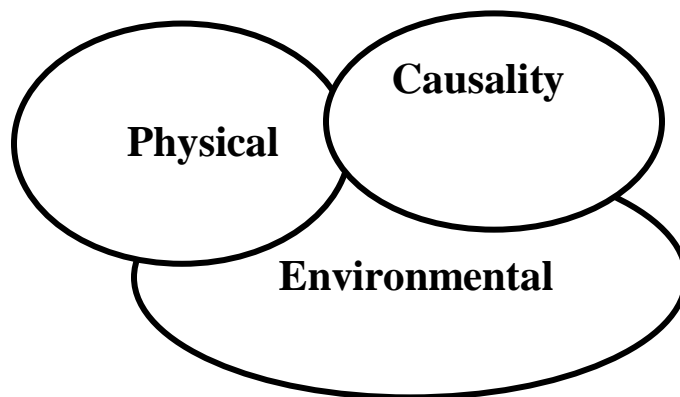
In the event of fires, Chemical leaks or explosions occurring in industrial facilities, people are exposed to the following dangers;

- The fire spreading in the Industry and the residential areas nearby

- Heat conditions
- Chemical Gas leak (poisons)
- Combustion of various products and heat waves
- Low oxygen levels
- Falling of structural elements and machinery
- Contamination of the nearby environment (land, water and air)

**Elements at Risk:**

The Industrial set up and its near environment is under immediate threat. Employees of work place, residents of nearby settlements, livestock and crops in the nearby vicinity are at risk. The environment which includes land, water and air will get polluted. Hazardous substance released into the air or water can travel long distances and cause contamination of air, water supply and land, making it uninhabitable for humans. Large scale disasters will threaten the ecological system.



**Typical Effects:**

**Physical damage:**

Damage to structures and infrastructure. In case of explosion, fire or release of toxins in the air the geographical spread can be high.

**Causalities:**

Many people maybe killed, injured and would require immediate treatment. The routes of exposure in chemical accidents are inhalation, eye exposure, skin contact and ingestion. Health effects are described in terms of the system or organ getting affected and may include cancer, heart failure,

brain damage, dysfunction of immune system, deformation, genetic disorders, congenial (present since birth) disorders etc. Fire can spread to a larger area and may cause deaths by burns and asphyxiation.

**Environmental:**

Contamination of air, water, land and standing crops may occur. Particular areas may become uninhabitable due to the damage caused to the environment.

In order to deal with major chemical accidents and to assist in preparation of District off-site emergency plan the **District Crisis Group** has already been formed and notified.

**OFFICE OF THE COLLECTOR: CUTTACK**

**NO. 1296 / Emgy,Dt:06.06.2015**

**NOTIFICATION**

In accordance with Rule-8 of Chemical Accidents (Emergency Planning, Preparedness and Response) Rule 1996, I Shri Nirmal Chandra Mishra, OAS(SAG). District Magistrate & Collector, Cuttack do hereby constitute the District Crisis Group in respect of Cuttack District with the following members.

- |  |                  |
|--|------------------|
| 1. Collector & District Magistrate                     | Chairman         |
| 2. Asst. Director of factories & Boilers, Cuttack      | Member Secretary |
| 3. Deputy Commissioner of Police,Cuttack               | Member           |
| 4. Addl. District Magistrate                           | Member           |
| 5. Hon'ble MLA, Cuttack City, Sadar, Choudwar, Athgarh | Member           |
| 6. Superintendent of Police, Cuttack                   | Member           |
| 7. Deputy-Collector, Emergency Cuttack                 | Member           |
| 8. District Fire Office, Cuttack                       | Member           |
| 9. DIPRO, Cuttack                                      | Member           |
| 10. District Project Officer, DRMP                     | Member           |
| 11. Superintendent, S.C.B. Medical College, Cuttack    | Member           |
| 12. CDMO, Cuttack                                      | Member           |
| 13. District Agriculture Officer, Cuttack              | Member           |
| 14. EE, RWSS I & II                                    | Member           |
| 15. Regional Transport Officer, Cuttack                | Member           |
| 16. Mayer, Cuttack Municipal Corporation, Cuttack      | Member           |
| 17. Commandant, ODRAF, Cuttack                         | Member           |
| 18. Dy. Controller, Civil Defence, BBSR                | Member           |
| 19. R.O, Orissa State Pollution Control Board, Cuttack | Member           |
| 20. District Labour Officer, Cuttack                   | Member           |
| 21. Representative of Factories                        | Member           |
| ➤ M/S IMFA Ltd, Choudwar,                              | Member           |
| ➤ M/S T.S. Alloys Ltd. Anantapur,                      | Member           |
| ➤ M/S Arati Steel, Ghantikhal, Athagarh,               | Member           |
| ➤ M/S Kapilas Cement works (OCL) Ltd. Biswali,         | Member           |

- Manager, Suvo Chem Industries Pvt. Ltd., Jagatpur, Cuttack Member
- Manager Hindustan Petroleum Corpon. Ltd, Sikharpur, Member
- ❑ The District Crisis Group being the Apex Body in the District to deal with measures to prevent Chemical Accidents.
- ❑ The Members of the District Crisis Group shall be deemed to be persons empowered by the Central Govt. in this behalf under Sub-section (1) of Section-10 of the Environment (Protection) Act. 1996.
- ❑ The District Crisis Group shall ordinarily meet in every 45 days and meeting of the District Crisis Group will be convened by the Member Secretary in consultation with the Chairman.

Without prejudice the function specified above, the District Crisis Group shall:

- Prepare and update the District Off-site Emergency Plan.
- Review all the on-site Emergency Plans prepared by units of Major Accident Hazards installation for the preparation of the District off-site Emergency plan.
- Assist the District Administration in Management of Chemical Accidents at a site lying within the district.
- Monitor every Chemical accident.
- Ensure continuous information flow from the district to State and Central Crisis Group regarding accident situation and mitigation efforts as and when arises.
- Forward the report of Chemical accident within 15 days to the State Crisis Group.
- Conduct at least one full-scale mock drill of a chemical accident at a site each year and forward report on the strength and weakness of the plan to the State Crisis Group.
- Educate the population likely to be affected in a chemical accident about the remedies and existing preparedness in the area.
- Respond to all public enquiries on the subject.

## **CONTINGENCY PLAN FOR EARTHQUAKE**

---

### **Earthquake:**

An Earthquake is a series of underground shock waves and movements on the earth's surface caused by natural processes writhing earth crust.

### **Worst Earthquake experienced in India:**

On 26<sup>th</sup> January 2001 a devastating Earthquake occurred in the KACHCHHE district of the state GUJRAT. The Earthquake measured a magnitude of M 6.9 on Richter Scale. According to official estimates, the total loss of life was 13,805 and 12,05,198 houses were damaged.

**Onset type and warning:**

Earthquake is a sudden onset hazard. They occur at any time of year, day or night, with sudden impact and without any warning sign. Extensive research has been conducted in recent decades but there is no accepted method of Earthquake pre-dection as on date.

**Elements at Risk:**

- Location of settlements in an Earthquake prone area, especially on soft ground, on area prone to landslides or along fault lines.
- Dense collection of weak buildings with high occupancy.
- Non-engineered buildings constructed by earth, rubble, buildings with heavy roofs (more vulnerable than light weight structures), poor quality and maintenance of buildings
- Weak or flexible storey intending for packing purpose.

**Cuttack City under seismic Zone-III:**

Cuttack City is coming under Zone-III of seismic vulnerability, as per Orissa Earthquake Vulnerability Map. Even though the city has not experienced any major earthquake till date but the probability of any such occurrence need not be underestimated. The population of the Cuttack City is around six lakhs. The Ministry of Home, GOI is implementing the Urban Earthquake Vulnerability Reduction Programme (UVERP) in Cuttack since 2004. The programme aims at formulation of Medium & long-term strategies to reduce the vulnerability and losses arising from a possible earthquake striking the city. Board components of the programme are (i) awareness generation, (ii) development of preparedness and response plans at the community, (iii) development of a techno-legal regime, (iv) capacity building at all levels, and (v) knowledge networking on international and national best practices among all cities and urban centers.



## Vulnerable Map:



### Formation of Disaster Management Committees at Various level:

To implement this programme successfully, three committees such as; **City Earthquake Disaster Management Committee** headed by Revenue Divisional Commissioner (CD), Cuttack with Collector, Cuttack as convener, **City Earthquake Preparedness Committee** headed by Commissioner, Municipal Corporation, Cuttack and **City Earthquake Enforcement Committee**, headed by Vice Chairman, Cuttack Development Authority have already been formed since May, 2004. The Committees formed are as follows;

### City Earthquake Disaster Management Committee:

1. Revenue Divisional Commissioner	<b>Chairman</b>
2. DIG of Police, (CR), Cuttack	Member
3. Commissioner, Municipal Corporation, Cuttack (CMC)	Member
4. Vice – Chairman, Development Authority	Member
5. Superintend, SCB Medical College	Member
6. Chief District Medical Officer, Cuttack	Member
7. District Fire Officer, Cuttack	Member
8. District Project Officer, DRMP, UNDP-OSDMA	Member
9. D.I.P.R.O, Cuttack	Member
10. Superintendent of Police, Cuttack	Member
11. Representative of Builders Association	Member

- |   |                        |
|---|------------------------|
| 12. District Town Planning Officer            | Member                 |
| 13. Executive Engineer, Roads and Buildings   | Member                 |
| 14. Executive Engineer, PHD-I, Cuttack        | Member                 |
| 15. Executive Engineer, CESCO, Cuttack        | Member                 |
| 16. Commandant, ODRAF, Cuttack                | Member                 |
| 17. Deputy Controller, Civil Defense, Cuttack | Member                 |
| 18. General Manager (TD) of BSNL, Cuttack     | Member                 |
| <b>19. Collector and District Magistrate</b>  | <b>Member Convener</b> |

**City Earthquake Preparedness Committee:**

- |   |                        |
|---|------------------------|
| 1. Commissioner, Municipal Corporation                              | <b>Chairperson</b>     |
| 2. Municipal Engineer, Municipal Corporation/ Municipality          | Member                 |
| 3. Fire Officer, Cuttack  | Member                 |
| 4. Representative of Civil Defence                                  | Member                 |
| 5. Representative of two Civil Society Organization                 | Member                 |
| 6. CI of Schools  | Member                 |
| 7. CDMO   | Member                 |
| 8. CDVO   | Member                 |
| 9. Sub – Collector  | Member                 |
| 10. Planning Member, Development Authority                          | Member                 |
| 11. Four Corporators (Two Women)                                    | Member                 |
| 12. Representative of N.G.Os  | Member                 |
| 13. District Public Information Officer                             | Member                 |
| 14. HoD, Civil Engineering Deptt, Local Engineering School/ College | Member                 |
| 15. Additional executive Officer, Municipal Corporation             | <b>Member Convener</b> |

**City Earthquake Enforcement committee:**

- |  |                        |
|--|------------------------|
| 1. Vice – Chairman, Cuttack Development Authority (CDA)        | <b>Chairperson</b>     |
| 2. Planning Member, Development Authority                      | Member                 |
| 3. Representative, Municipal Commissioner                      | Member                 |
| 4. Sub – Collector and Sub – Divisional Magistrate             | Member                 |
| 5. Asst. Town Planning Officer                                 | Member                 |
| 6. Lead Bank Officer, (U Co.Bank, Cuttack)                     | Member                 |
| 7. Representative of New India Assurance Company               | Member                 |
| 8. Secretary, Institute of Engineers, Local State Centre, BBSR | Member                 |
| 9. Secretary All India Builders Association                    | Member                 |
| 10. Fire Officer, Buxi Bazar, Cuttack                          | Member                 |
| <b>11. Secretary, Cuttack Development Authority</b>            | <b>Member Convener</b> |

The following is the strategic plan for the earthquake vulnerability reduction

1. **Work Plan:** A detailed work plan would be prepared by the Collector, Cuttack, Cuttack Municipal Corporation (CMC) and Cuttack Development Authority (CDA) for implementation of different components of the Project. Project Officer, UEVRP and District Project Officer, Cuttack would liaise with the concerned authorities and provide required support.
2. **Awareness activities:** Massive awareness programmes would be taken up in the city area. IEC materials like posters, leaflets and booklets would be prepared. OSDMA and UNDP would support in developing city specific audio-visual and print materials. It was decided to install hoardings with dos and don'ts on different disasters in prominent places of the city.
3. **Disaster Management Plans:** City and ward level disaster management plans would be taken up immediately with the help of the residents of the wards of the city, since the training of volunteers has already been completed. Vulnerability mapping with reference to seismic vulnerability and other disasters would be taken up on GIS platform with assistance of ORSAC. Satellite pictures of the city would be obtained for the purpose. A Master Plan would be prepared for management of disasters at city level with support of district administration. Ward level Disaster Management Committees would be constituted comprising local Corporators, representatives of Puja Committees, Resident Welfare Association, local Community Based Organisations and ward level officers of CMC and leading citizens.
4. **Emergency Operation Center:** Emergency Operation Centers (EOCs) with required emergency kit and equipment would be set up in the CMC and wards as per the previous decision. Emergency equipment would be supplied with funds from CRF (50%) and CMC (50%). Proposal would be submitted by CMC to Special Relief Commissioner accordingly.
5. **Sensitization of builders on multi hazard risk of highrise building:** Builders would be sensitized for construction of earthquake resistant houses and provision of safety measures in the apartments. The building bye-laws of CDA would be modified
6. To regulate construction of high-rise structures in the city. The Fire Officer, Cuttack would take necessary initiatives to ensure that high-rise buildings are equipped with required fire safety measures.
7. **Review at Collector level:** The Collector, Cuttack will review the progress of UEVRP in every quarter to evaluate the progress achieved under the Project.

In the event of recent catastrophic earthquake in Nepal on 25.04.2015, tremors of considerable intensity and duration were also felt in Cuttack District on 25.04.2015 & then aftershocks on 12.05.2015. In order to take stock of the preparedness of the District to face & tackle a natural disaster like earthquake, a meeting was convened under the Chairmanship of Collector, Cuttack on 06.06.2015. The list of other members who attended the meeting is given at Annexure 1.

Earlier two meetings were held under the Chairmanship of Collector on 22.05.2015 and then on 08.07.2015, wherein it was directed that all the Govt. buildings, especially the old educational institutions, hospitals etc., shall be surveyed by **R&B-I&II** and **RD-I&II** that are there under their respective jurisdictions and submit the list of unsafe Govt buildings and take steps for their evacuation & demolition. The Collector had directed the CDA Officials to make a ward-wise calendar for survey of unsafe private buildings in the CMC area with the aid of concerned Corporators, Sanitary Inspectors and the Engineering staff.

In pursuance of the minutes of the meetings held earlier, the R&B-I has submitted a list unsafe buildings, out of which 196 are residential and 37 are non-residential category. Out of the list submitted, 8 non-residential buildings require demolition and rest of the buildings require major repair in order to be seismically safe. Collector directed the EE R&B-I to take immediate steps for demolition of the buildings that are unsafe and submit estimates for repair / retrofitting of the Govt buildings to make them seismically stable keeping view the requirements of safety for the buildings coming in the Zone III of Earthquake susceptibility.

**(Action:-E.E,R&B-I)**

It is seen that, no survey report has been received from the R&B-II Division. Collector requested EE R&B-II to complete the survey of buildings in his jurisdiction immediately and furnish the list of Govt Buildings that are unsafe and that need repair and to take steps for demolition and repair of buildings as has been instructed in the case of R&B-I. This must be given utmost priority as Cuttack is seen to be visited by 3 earthquakes within a span of one year now.

**(Action:-E.E,R&B-II)**

It was also seen that RD-I&II have not done their survey of Govt buildings under their jurisdiction as well. The Collector expressed his displeasure over this matter and directed the Officials of RD to complete the survey of Govt buildings under their jurisdiction in the district and submit the list of Govt building that need demolition and the buildings that require immediate repair for seismic stability within a month's time.

**(Action:-E.E,RD-I & RD-III)**

In response to the decision taken in the meetings held under the Chairmanship of Collector Cuttack in the year 2014, the Member Engineer, CDA has submitted a list of 48 houses in 59 wards that are vulnerable to earthquake and need demolition. On perusal of the list Collector Cuttack told that the list is not exhaustive and highly insufficient. Collector directed the Member Engineer who was present there to complete the survey at the earliest.

**(Action:-V.C,CDA)**

The survey team should comprise the concerned JE/AE of CMC along with the officials of CDA while doing the survey. The survey team to go to the field fully prepared regarding the nature of survey to be conducted and so that they give required technical suggestions on the stability of the building if it requires repair/ restructuring / additional support to withstand the magnitude & intensity of earthquake that is very likely to occur in Cuttack which comes under Seismic Zone –III.

**(Action:-Commissioner, CMC/V.C,CDA)**

After the survey is completed, the owners of the buildings found unsafe for human use/habitation shall be served with a notice and warning that the house they are dwelling in are unsafe from the point of view of earthquake and it needs repair/restructuring immediately as per the seismological requirement of Zone III. **(Action:-V.C,CDA)**

Collector further directed that a committee shall be constituted under the Chairmanship of Member Engineer, CDA with Executive Engineers R&B-I and II and City Engineer, CMC to prepare an advisory with reference to the structural measures to be taken for construction of new buildings in the Cuttack City area and in the district as well for seismic stability to withstand earthquake of magnitude/intensity of 6-7 in Richter Scale. The advisory shall also include structural measures to be taken in case of buildings in the city/district that are not unsafe, yet not seismically safe and are susceptible to damage in the event of an earthquake. The advisory so prepared shall be circulated to all concerned sections/departments and all the building plans shall be approved accordingly.

**(Action:-Member Engr.,CDA/City Engr.,CMC/.E.E,R&B-I & II)**

ADM Cuttack suggested that CDA should conduct a workshop of the builders sensitizing them about the requirements in building plan that would make the structure seismically stable. As such the escalation in cost of construction would be within 6 – 10% of the total cost. Collector directed R&B to construct an earthquake resistant control room in CMC that shall be equipped with all sorts of equipments required to face the aftermath of multiple hazards. Collector requested Commissioner CMC to list out the requirements which OSDMA shall be requested to provide. **(Action:-V.C, CDA)**

In the meeting concern was raised regarding the danger posed by the mobile towers that are erected on rooftop in the event of an earthquake. It was directed to ensure that the mobile companies must abide by the Guidelines of Govt in H& UD Deptt. and IT & Commerce Deptt. before construction of towers on rooftop. It was also directed that the teams that will do the survey of buildings in the City shall also look into this aspect and bring to notice any lapses by the mobile companies detected by them during the survey for taking necessary action. **(Action:-Commissioner, CMC/V.C,CDA)**

In the meeting it was decided to go for proper awareness of general populace regarding “Dos” and “Don’ts” in the event of an earthquake. It was decided to request OSDMA to provide IEC material on restructuring of buildings to withstand tremors and what immediate protective steps to resort to in the event of an earthquake. Sub-Collector, Cuttack Sadar suggested that after undertaking awareness drive in the District, mock drills to face multi-hazards like earthquake, fire, floods etc should be conducted in educational institutions like schools, colleges and in Medical institutions as well to ensure preparedness to meet such an eventuality if any. **(Action:-All Sub-Collectors/D.C,Emgy/Dist.Fire Officer)**

Collector Cuttack pointed out that most of the high-rises in the Cuttack City may not be structurally equipped to withstand earthquake which may also compound the situation leading to out break of fire. Collector directed that a list of all high-rise buildings with 4 storeys and above shall be prepared and a fire safety audit of those buildings shall be done by the Fire Officers. All these high-rises must obtain NOC for fire fighting arrangements and structural design after the fire safety audit. All the new buildings coming up should also abide by this norm. Buildings should be so constructed that, fire fighting and rescue equipments should be able to reach heights occupied either for official or residential purpose.

## **CONTINGENCY PLAN FOR FIRE ACCIDENTS**

Cuttack district is highly vulnerable to fire accidents; geographically the land is spreading from east to west. Topographically, Cuttack has two prominent divisions i.e Hilly terrain on the west and Mahanadi delta plain on the east. The east part of the district is covered with dense forest. The village structure of the east part is homogeneous in nature. A bigger size of population of this district lives in thatched house which ultimately add to vulnerability of fire accidents. The fire accidents usually occur during the month of March to June, The areas mostly vulnerable to fire accidents are; Baramba, Narsinghpur, Tigiria, Athgarh, and Banki of the district.

**It is the responsibility of the Tahasildars and Block Development Officers concerned that the FIRE ACCIDENT message, on receipt, are immediately to be communicated to the District Control Room. For this purpose villages where telephone connection is available should be identified in advance.**

**When fire accidents take place apart from requisitioning and utilising the services of the Fire fighting squads to put off the fire as expeditiously as possible, the following relief measures are undertaken to relive the distress of the fire afflicted people from the Govt. account;**

- **Emergent relief in the form of dry food and supply of clothing in case absolutely necessary.**
- **Free grant for effecting repairs to the damaged houses; and**
- **Loans for building fire-proof houses.**

### **EMERGENT RELIEF:**

Where the fire accident is wide spread causing large scale devastation and throughing the affected people in to a state of helplessness, humanitarian and generous people either of that or of other areas, as also philanthropic organization including the INDIA REDCROSS SOCIETY come forward to render assistance to the afflicted people in the form of medical aid, food and clothing.

But where no such private voluntary assistance is forth coming, emergent relief in the shape of dry food at the rate of 1 kg per adult and 500 gms for child below 12 yrs of age per day shall be given from Dist. administration as per the Govt .in Revnue and Disaster Management Office order No.26130 dated 18.6.2008. The Sub-Collector and Collector are competent to sanction such emergent relief in the respective jurisdiction for a period of 3 days. If it is found in adequate the Revenue Divisional Commissioner may extend it up to 7 days and the Member, Board of Revenue/ Special Relief Commissioner up to 15 days. As per resoultion no 18928 dated 25.4.2008 of Govt in Revnue and Disaster Management Department the food assistance on cards can be sanctioned by the Mayor in Municipal Corporation, Chair person in Municipality/NAC for a period of ten days.

## **HOUSE BUILDING ASSISTANCE FOR AFFECTED INDIVIDUAL FAMILY:**

“The scale of house building grant to be sanctioned in respect of houses of small and marginal farmers damage due to fire accidents for repair or reconstruction of their as per revised norms of CRF

More over “In case any member of the family dies in fire accident Ex-gratia relief of Rs.1.50 lakh shall be given to the bereaved family As per para 254 of Orissa Relief Code and instruction of SRC,Orissa communicated vide letter no. 7813/R&DM dt. 25.02.2012

### **COMMON TIPS TO REMEMBER FOR FIRE ACCIDENTS**

#### **HIGH RISE FIRES:**

- Calamity leaves the apartment, closing the door behind you. Remember the keys.
- Pull the fire alarm near the closet exit, if available, or release an alarm, warning others.
- Leave the building by stairs.
- Never take elevator during fire

#### **IF THE FIRE EXIT IS BLOCKED BY SMOKE OR FIRE:**

- Leave the door closed but, do not lock it
- To keep smoke out, put a wet towel in the space at the bottom of the door
- Call the emergency fire number and tell them your apartment no. and let them know you are trapped by smoke and fire
- It is important that you listen and do what they tell you.
- Stay calm and wait for some one to rescue you

#### **IF THERE IS SMOKE IN YOUR APARTMENT:**

- Stay low to floor under the smoke.
- Call the fire emergency number which should be pasted near your telephone, along with police and other emergency services and let them know that you are trapped by smoke.
- If you have a balcony and there is no fire below it, go out
- If there is fire below, go out to the window DO NOT OPEN THE WINDOW but stay near the window.
- If there is no fire below, go to the window and open it. Stay near the open window
- Hang a bed sheet, towel or blanket out of the window to let people know that you are there and need help.
- Be calm and wait for some one to rescue you

#### KITCHEN FIRES:

- ❑ It is important to know what kind of stove or cooking oven you have in your home- gas, electric, kerosene or where fire is used. The stove is the number one cause of fire hazards in your kitchen and can cause fire, which may destroy the entire house especially in rural areas where there thatched roof or other inflammable materials like straw kept near the kitchen. For electric and gas stoves, ensure that the switch or the gas valve is switched off/turned off immediately after the cooking is over. An electric burner remains hot and until it cools off, it can be very dangerous; the oven using wood can be dangerous because burning embers remain.

#### COMMON TIPS:

- ❑ Do keep the phone number of the fire service near the telephone set and ensure every one in the family knows the number
- ❑ Do keep match boxes and lighters away from children
- ❑ Do sleep with your bedroom closed to prevent spread of fire
- ❑ Do you know that you should never run if your cloths are on fire and that you should TOP-DROP-ROLL?



**CONTINGENCY PLAN FOR BIRD FLU**  
**ACTION PLAN FOR EMERGENCY MANAGEMENT OF BIRD FLU OUT BREAK IN CUTTACK DISTRICT**

The district Cuttack is comprises of three Sub-Divisions with 14 blocks in which there are 26 Veterinary Dispensaries and 159 LACs. There is very high population of poultry birds in the district with organized farms. The details are as follows;

1.	No. of organized farms including one hatchery:-	316
2.	Bird population in organized sector:-	718060
3.	Bird population in unorganized sector:-	76030
4.	Total bird population:-	794090

There is a brackish water lake, "Anshupa" in Athagarh and Banki Sub-Division and Nandankanan lake in Sadar Sub-Division where there are very possibility of appearance of migratory birds to our district which may lead to propagation of bird flu virus in and around Cuttack district.

The bird flu Avian influenza being viral disease and have zoonotic importance it needs to be identified and controlled immediately in the process adopted world wide.

There will be sudden death of birds with respiratory track infections. Once detected the Veterinarians and para-veterinarians have to visit the site and attend to the affected birds. For the zoonotic importance it requires special protective equipments like aprons, goggles and globs etc. for veretnarians those who will attend to collect the sample of blood and to conduct the post mortem of dead birds. At the same time to safeguard the entire human population the workers in the organized farm handling chicken and eggs to be made aware regarding virulence of bird flu virus with the symptoms and occurrence. To combat any situation on bird flu all protective items with informative book lets should be made to all veterinary institutions in the district.

For attending the emergencies in the district two Rapid Response Team (RRT) shall be formed comprising of Specialist officers at the district level and one in Sub-Divisional level with local Vets and para-Vets to take effective steps in order to cull the birds of infected area and undertake vaccination in the surveillance zone, it required in the district to overcome the situation. The telephone no. of the CDVO office control room for bird flu is 0671 5520565.

Similar arrangements shall be made by the CDMO Cuttack to combat any possible threat of bird flu in Cuttack district. The health Control Room shall function in the office chamber of Asst. District Medical

Officer (PH/Fil/Mal/Lep) ,Cuttack from 8 am to 10 pm with Ph. No. 0671 2307283 and at City Hospital, Cuttack casualty from 10 pm to 8 am with Phone No. 102 & 0671 2623969. Three Rapid Action Teams shall be formed to meet any eventuality. One Medical Officer, Health Supervisor and Health Workers at block PHC level and Sector Medical Officer will act as Rapid Action Team leader at the Sector level.

The Medical Officer I/c PHCs UGPHCs and CHCs are to be instructed to keep close liaison with Veterinary Officers and Revenue Officers and they should be alert regarding bird death in their vicinity and also take care of the fever cases in the locality. They are instructed to keep sufficient drugs for treating of the fever cases and if any suspicious of bird flue the patients are to be referred to SCB Medical College, Hospital Cuttack which is declared as treating center.

## CONTINGENCY PLAN FOR RAIL ACCIDENTS-

---

**“Safety is not an activity, it is an attitude.”**

Some of the major train accidents in recent years involving heavy casualties underscored the need for a re look at the prevailing accident management system on the Indian railways. **Safety is not an activity, it is an attitude.** Safe transport of men and material is the prime objective of Railway Administration. But despite best of efforts accidents do take place. A speedy and efficient rescue and relief operation is the essence of this contingency plan of Railway accident. Cuttack is highly vulnerable to Railway accidents as the one of the most busy Railway line that is Hawrah to Chennai is passing through the most part of the cuttack district. The Cuttack Station is coming under Khurda Road Division and one of the important Junction of East Cost Railway. Apart from this the Cuttack- Paradeep, Cuttack-Talcher are also some of the busiest track in connection with transport of goods.

### **GENERAL INSTRUCTIONS & ACTION PLAN REGARDING MANAGEMENT OF SERIOUS ACCIDENTS INVOLVING CASUALTIES.**

Collisions, derailments and other accidents including accidents at level crossings involving casualties have been clearly defined in the Accident Manual. The following is the sequence of actions to be taken by different agencies when a disaster takes place-involving casualties.

#### **Information:**

On receipt of information of train accident involving casualties, the District Collector and Superintendent of Police in whose jurisdiction the accident has taken place should be informed by the CHC/Dy. CHC from the control.

The ARME must be dispatched to the accident site within 15 minutes from the base station where there is double exit siding and within 25 minutes in case of single exit siding with the first available locomotive. The ART or the crane should be turned out and dispatched from the base station to the site of accident within 30 minutes by the day and 45 minutes in night after sounding the hooter.

Section Controllers, Dy.CHC on receipt of information will communicate the same instantaneously to DRM and ADRM and should ring the buzzer to draw attention of Controllers of other Departments. Information should also be relayed to Headquarters emergency control.

#### **MEDICAL AID FROM OTHER SOURCES:**

In all cases of accidents involving of casualties, medical aid must be summoned from the nearest sources available. A list of medical facilities available nearest to each station is displayed at the

station. The Station Manager of the nearest station should requisition medical assistance from these sources either through telephone or through a messenger.

**MOBILISATION OF OTHER ASSISTANCE:**

The services of NGOs & voluntary organizations nearer to the site of accident should sought in rescue and relief operations. Depending on the intensity of the accident involving heavy casualties and trapping of passengers in coaches, the services of Defence and para-military establishments may be obtained. The Security Control should be responsible for mobilizing the assistance of these establishments to assist the railway in relief and rescue operations.

**RESCUE & RELIEF OPERATIONS :**

In case of accident involving casualties, the following officers should accompany the ARME. DRM/ADRM, DOM/AOM, Sr.DME/DME, Sr.DSTE/DSTE, Sr.DCM/DCM, Sectional DEN, Sr.DEE(G), Sr.SC(RPF)/ASC(RPF), DSO, MS, a team of Doctors, Para-medical staff should rush to the site. On the electrified territory DEE(TRD), Sr.DEE(OP) should rush to the site of accident. The other senior most officers of the above departments should remain in Control. In case DRM goes to site of accident, ADRM will monitor the relief and rescue operations from the Control office assisted by Sr.DOM.

**RESCUE TEAM :**

This team will be headed by Sr.Divisional Mechanical Engineer assisted by ADEN(Engg.),

AME(Mech), ASTE (S&T), AOM(Optg.), DEE/G (Elect.) & DMO (Medical).

- Removal of the debris, extricating the injured and trapped persons from the affected coaches, setting up collapsible ladders to bring down the affected passengers to the ground from the coaches. This team can take the assistance of NGOs/Defence personnel, RPF & Police personnel.

**ii) MEDICAL TEAM :**

This team will be headed by Medical Superintendent assisted by Sr.DMO/DMOs and other Medical and para-Medical staff including members of St.John Ambulance and Civil Defence. Setting up a medical relief tent as required for giving first-aid before shifting to ARMV or Hospital.

- To attend the seriously injured passengers and prepare list of dead/injured for which an officer or Sr.Subordinate should be nominated (including collecting the address as of the nearest relatives).
- Arrange to shift the injured persons to the nearest Hospital with the help of doctors.
- Render first-aid for the injured.

iii) **TRANSHIPMENT TEAM :**

This team will be headed by Sr.Divl.Commercial Manager assisted by DCM/ACM, AOM, ASC (Security), ASTE (S&T), PRO (PR) & DCM (NGOs).

- Food, drinking water, beverages, refreshment for the passengers to be arranged with the help of Commercial Department on the spot free of charge as per instructions contained in para 6.15 of the Accident Manual. Details are reproduced in Annexure-2.6.0
- Judicious transshipment of the passengers and their belongings by special trains or by buses as the case may be.

iv) **COMMUNICATION TEAM :**

This team will be headed by Sr.Divl.Signal & Telecom. Engineer assisted by

ADEN(Engg.), ASTE (S&T), AME (Mech.), DMO (Medical).

- Set up Communication system to keep relaying up-dated informations to the control/ Divisional office, setting up "INMARSAT" phone (Satellite based communication system)/VHF sets.
- Make available telephones with STD facility/Cell phones for use of stranded passengers.
- Instructions regarding utilization of VHF/Walkie Talkie sets with frequency allocation are furnished in Annexure-2.6.1.

v) **SECURITY TEAM :**

This team will be headed by Sr.Security Commissioner assisted by ASC(RPF), ACM (Comml), RI (GRP), CI (Police) and Defence Officer (Defence).

- Providing early clearance in co-ordination with local police,
- Cordon off the place with the police personnel/RPF to secure and watch the belongings of passengers and prevent any intruders.

vi) **RESTORATION TEAM :**

This team will be headed by Sr.Divl.Engineer (Co-ordination) assisted by Sr.DEN, DEN, AEE/G (Elect), DSTE (S&T), DOM/M (Optg.), DEE/OP, AME/P (Loco) and Divl. Elect. Engineer (TRD).

- Arrange to set up lighting arrangement portable generators to illuminate the area and setting up tents/relief shelters. Details of private agencies giving D.G. sets and flood light equipments on hire, is furnished in Annexure-2.7.0.

vii) **WARDEN SERVICES TEAM :**

This team will be headed by Divl.Personnel Officer(I) assisted by DPO(Welfare), DCM (Comml.), DCOS (Stores) and DFM (Finance).

- Arranging Food, Water, Snacks, etc. for the persons at work.
- Arrange for ex-gratia payment as per rule on the spot. As far as exgratia payment to staff involved are concerned, the same to be done by Sr.DPO/DPO & for the passengers/public, the same to be organized by the Commercial Department.

viii) **MEDIA MANAGEMENT TEAM :**

This team will be headed by Sr.Divl.Safety Officer assisted by Sr.DMO (Medical), PRO (Comml.), ACM (Comml), Hindi Officer (Rajbhasha), Videographer & Accident Photographer.

- This Team will be responsible to inter-act with the media and will only convey authorized version with regard to the details of accident, its cause, casualties, etc.
- Video/ Still photography of the site and restoration (instructions given at Annexure may be seen), relaying the site information and list of affected persons to the Media Internet and to Control Room.
- Probable cause of accident should be preserved carefully.

**Information regarding killed and the injured :**

- (a) It will be the first duty of all Railway Officers and staff on reaching the site of a serious accident to attend the injured and see to their comfort, rendering first aid and shifting to the nearest hospital, etc.
- (b) However, collection of detailed information of the dead and injured is also most important. The officer in-charge at the site of accident will specially nominate an Officer or Senior Subordinate(s) preferably of the Commercial Department to prepare list of killed and injured separately with the following information as far as available.

1. Name
2. Approximate age
3. Sex
4. Home address
5. Ticket No., Class, From and To
6. Name and address of next of kin or relatives.
7. Monthly income and source of income.
8. Particulars of luggage/property recovered and made over to police/relative/safe custody.
9. Particulars of luggage/property lost or damage.
10. Means of transport by which evacuated to hospital/station.
11. Train No. if the injured as allowed to continue his journey.
12. A complete list of injuries (as per report/dictation of Doctor).

- (c) The list indicated above should be prepared in conjunction with the police or civil authorities as may be present, and should be signed jointly by the Officer or Inspector nominated and a member of the police or civil authority.
- (d) The figures of the casualties must be accurate and should not be understated or exaggerated.

Exhibition of lists of dead and injured:

- (a) A complete list of the dead and injured must be exhibited at a conspicuous place at the site of accident, and if the accident has taken place between two stations, this list must be exhibited at both the adjacent stations. In addition, lists must also be exhibited at important station(s) on each side for suitable information of relatives and public.**
- (b) Responsible officials must be deputed at the station where such list are exhibited to attend the all inquiries made by relatives and public and to collect further information of the dead and injured where necessary.**
- (c) In the case of persons killed who have not been identified, their bodies should be serially numbered by means of small legible number inscribed on placard which should be placed at the head of each body and the bodies with their numbers should be photographed before they are disposed of.**
- (d) In the case of unidentified dead bodies, a complete description including approximate age, sex, complex, etc. must be noted as also the description of clothing, jewellery and any other marks of scars on the body that may assist later in identification.**
- (e) Instructions contained in para (c) & (d) above should be followed in addition to the other rules and formalities in regard to the disposal of dead bodies.**

Opening of Enquiry Offices :

In the case of serious accidents, Enquiry Offices must immediately be manned at –

- a) The Emergency office at Headquarters.
- b) Divisional Control Office.
- c) Site of accident.
- d) The station where injured or dead are shifted for further action.
- e) Any important station as considered necessary.

Sr. DSTE has to ensure that DoT lines are available at the above locations immediately to convey information about the injured and dead to the general public. The telephone Nos. should be flashed through electronic and print media for the convenience of the general public.

**Relief to the victims of train accident :**

- (a) On arrival at the site of accident, the Railway Medical Official after affording medical aid as best as possible, arrange for the removal of the injured promptly from the site of accident to the nearest Railway, Civil, Military or private hospitals considering the seriousness of the injury and with the help of all available assistance. A Railway Medical Officer must as far as possible accompany the injured to the hospital and see that they are properly accommodated for further treatment.
- (b) Each of the seriously injured persons must be given a ticket, showing his name and address, name and address of nearest relative, the time and place of accident, probable diagnosis and treatment given. This ticket may be placed round the neck of the disabled or unconscious for guidance of the hospital and which they may be eventually removed.
- (c) The senior most Medical Officer of the division/Hospital shall be responsible to ensure recording the details of injuries and the treatment undertaken for each case as also the further disposal particulars of the injured.
- (d) (1) (a) In the event of a train accident resulting in the death of a passenger traveling by the train, compensation should be paid irrespective of whether bonafide authority to travel has been produced or not.  
(b) The amount of ex-gratia relief payment to the dependents of dead or injured

passengers involved in train accidents or untoward incidents as defined under sections 124 & 124A.

- 2. No ex-gratia payment would be admissible to the trespassers, persons electrocuted by OHE and road users at unmanned level crossings.



## CONTINGENCY PLAN FOR DROUGHT

---

The occurrence of drought and flood is common in Orissa. From the past experience it is evident that weather vagaries are common in this district. Cent percent recovery may not be expected but a significant recovery could be achieved adopting effective and appropriate contingent measures.

### I. Drought Preventive Measures

Dry showing starts from last part of May to middle of June. Onset of monsoon normally starts by 3<sup>rd</sup> to 4<sup>th</sup> week of June.

- If there is prolonged dry spell during 1<sup>st</sup> week of July, drought like situation may arise. In this situation of Gaja Marudi, farmers will be advised to take up-sowing of paddy. Comparatively, less duration than that of previous varieties like Khandagiri, Udaygiri etc. will be taken under up-land condition. Further varieties like Konark, Surendra, Lalata, MTU-1010, in medium and CR-1018, Moti, Durga, Sarala in low land condition should be resown. This process of resowing should be completed by 15<sup>th</sup> July.
- If drought like situation still prevails, the sprouted short duration high yielding varieties should be sown keeping in view that the last date of harvest should be in the month of October, November and December respectively for high, medium and low land paddy.
- If drought situation occurs in the month of August, non-paddy crops like Mung, Biri, are advisable to take up in up-land, sprouted seed of 100-115 days duration paddy like Khandagiri, in medium land and sprouted seed medium paddy like Lalata, Swarna, MTU-1011, Surendra in low land condition should be broadcasted in wet land soil condition.
- If drought occurs in last part of September then non-paddy crops for up-land medium land and sprouted seed/seedling for low land may be advised.

### A. Upland

1. Select efficient crops and cropping systems matching the length of growing season. Some of the promising crops for rainfed uplands are maize, cowpea, arhar, blackgram, rice bean, ragi, groundnut, sesame, castor, pumpkin and sweet potato.
2. Choose short duration varieties, which possess faster rate of growth, deep and penetrating root system and ability to escape drought.

3. Store rainwater to use as life saving irrigation. On-farm water harvesting structures lined with 6:1 soil: cement mortar of 6 cm thickness in 10% land area helps to harvest the rainwater for providing protective irrigation.
4. Perform off-season ploughing to conserve moisture, reduce pest and weed problem and to facilitate early sowing.
5. Plough and sow the crops across the slope to develop a ridge and furrow type of land configuration for effective soil moisture conservation to overcome drought for longer period.
6. Follow partial mechanization to ensure timeliness' and precise of operations (desired depth and tilth) to utilize land, rainfall and other natural resources effectively.
7. Apply soil amendments in acid soils 3 weeks before sowing of crops.
8. Adopt integrated farming system. Apart from crop component, inclusion of animal components and some ancillary enterprises like bee keeping, mushroom cultivation, planting fruit trees, timber species will diversify production and impart stability to production system. Practice tree based farming systems and grow different field crops in the alleys.
9. 'Adopt intercropping/mixed cropping system in recurrent drought prone areas as mentioned below: (please see next page)

Sl. No.	Intercropping	Row ratio	Set specification (cm)	Row distance of intercrop (cm)
<b>ARHAR BASED</b>				
1.	Arhar + groundnut	2:6	30-210-30	30
2.	Arhar + sesame/niger	2:4	30-150-30	30
3.	Arhar + greengram/blackgram	2:3	30-120-30	30
4.	Arhar + ragi	2:4	30-100-30	20
5.	Arhar + rice	2:5	30-90-30	15
6.	Arhar + rice (mixed broadcast)	40:60	Seed rate ratio of individual crop for broadcasting	
7.	Arhar + radish*	2:2	30-90-30	30
8.	Arhar + okra	2:2	30-90-30	30
<b>MAIZE BASED</b>				
9.	Maize + arhar	2:2	30-90-30	30
10.	Maize + cowpea	2:2	30-90-30	30
11.	Maize + cowpea (fodder)	2:1	30 cm uniform row	30
12.	Maize + runner bean*	2:2	30-120-30	40
13.	Maize + yam*	Two rows of maize -grown at 30 cm distance in both sides of yam planted in mounds at 90 cm x 90 cm to act as live staking		
<b>RICE BASED</b>				
14.	Groundnut + rice	1:4	Uniform row	15
15.	Greengram/blackgram + rice	1:4	Uniform row	15
16.	Greengram/blackgram+rice	1:2	In drought year, if rice fails, pulse crop is maintained and in a normal year pulse is cut for fodder and rice is maintained	
17.	Okra + rice	2:4	30-75-30	15
18.	Radish* + rice	2:4	30-75-30	15

Suitable for inland hilly districts (please see next page)

**11. Follow principles of watershed management as follows:**

- ❑ *In situ* soil and water conservation measures like contour farming, cover cropping, bunding, trenching, terracing, ridge and furrow method of planting.
- ❑ Manage water ways through check dams, stone structures, brushwood structures on natural streams/ nallahs to store water.
- ❑ Water harvesting (digging ponds and lining) in 10-12% area.
- ❑ Utilize harvested water through micro-irrigation methods (drip/sprinkler).
- ❑ Moisture conservation through mulching.
- ❑ Gully plugging through stacking of locally available pebbles filled in empty cement bags across water ways. Growing of grasses in water ways is also helpful in reducing soil erosion.
- ❑ Construct a series of percolation tanks in light textured soils to recharge the profile and for supplemental irrigation.

- ❑ Strengthen village institutions to enable people's participation.

## **12. Follow suitable agronomic practices as follows:**

- ❑ Apply a portion of FYM in the seed furrows at the time of sowing to conserve moisture to prevent seedling mortality from early drought.
- ❑ Grow short duration rice varieties such as Annanda, Pathara, Jogesh, Sidhanta, Khandagiri, Kalinga-III, Heera, Vandana and RR 166-645 or tall varieties like Brown Gora, Surajmukhi, Saria.
- ❑ Sow non-paddy crops like ragi, maize, arhar, greengram, blackgram, cowpea, guar, sesame, groundnut, castor in place of upland rice.
- ❑ Vegetables come up well in drought/low rainfall years. Utilize the ponds, reservoirs and water bodies for growing tomato, cauliflower, radish, brinjal, runner bean in the inland hilly districts and cowpea, guar, lady's finger and chilli in coastal plains.

### **B. Medium / low land**

Rainwater management in medium and low lands is crucial for mitigation of drought and improvement in production. A technology for storing excess rain water in refuges in medium/low land has been standardized by devoting 10% of the cultivable area. The objective is to minimize runoff by encouraging its entry into the soil (*in-situ* water conservation) and capturing that which cannot get into the soil. In the first step, the field bund is strengthened by raising the dyke height to 45 cm with provision of weir at 20 cm height for spilling over excess water to runoff collection tank (refuge). The refuge is constructed at the lower reach of the plot with top width 3.0m, bottom width 2.0m and depth 1.8m. The length of the refuge is equal to the width of the plot. This technology is based on the principle that out of total annual rainfall (1500 mm) nearly 50% of the rainfall comes from a few intense showers resulting in higher runoff. On the other hand in certain years there is a break in rainfall at a stretch for 10-12 days during crop growth period. This long stretch of dry period affects the rice crop adversely. The excess runoff discharged over the weir height during intense showers in the early season if collected in the refuge can provide protective irrigation to mitigate the intermittent drought in rice crop.

### **II. Drought Ameliorative Measures:**

It is difficult to define the exact crop and weather scenario during an anticipated drought or dry spell. Hence, it is really a difficult task to delineate rigid contingent measures well in advance of the cropping season applicable to all situations. However, there are three distinct periods of *kharif* season relating to crop growth stage and associated farm practices. Depending on the rainfall onset and pattern of distribution, seven types of scenarios have been projected and required contingent measures have been suggested below.

### A. Early season drought (June 10 to July 31)

- ❑ Scenario 1: Early onset and sudden stoppage of monsoon
- ❑ Scenario 2: Late onset, uplands not covered till mid-July

### B. Mid season drought (August 1 to September 15)

- ❑ Scenario 3: Non-paddy crops in uplands affected
- ❑ Scenario 4: *Beushaning* of rice delayed
- ❑ Scenario 5: Transplanting of rice delayed / seedlings over aged
- ❑ Scenario 6: Beushaned/transplanted rice affected at early vegetative stage.

### C. Late season drought (September 16 to October 31)

- ❑ Scenario 7: Medium and low land rice affected at vegetative / reproductive stage.

### EARLY SEASON DROUGHT (June 10 to July 31)

**Scenario 1:** Early onset and sudden stoppage of monsoon Under such a situation there is more likelihood of mortality of sprouts and seedlings and difficulties in sowing.

#### (a) Upland

- ❑ When there is more than 50% mortality, resow the crop up to July after receipt of sufficient rain water. It is always wise to raise low water requiring non-paddy crops like ragi (Suvra, Bhairabi, Dibyasinha, Godavari), greengram (K-851, Sujata, PDM-54), blackgram (T-9, Pant-U-19, Pant-U-30 and Sarala), cowpea (SEB-2, Pusa Barsati, Utkal Manik), sesame (Uma, Usha, NirmaJa, Prachi), ricebean (RBL-6, BRB-1), castor (Jyoti, Kranti, Harita). If mortality is less than 50%, the crops may be gap filled.
- ❑ Cultivate vegetables-cowpea, guar, radish, runner bean, okra, cauliflower, brinjal, tomato wherever possible. .
- ❑ Niger (Deomali, Alasl-1) and horsegram (Urml) to be sown in August.
- ❑ In wide as well as close spaced line sown crops complete hoeing, weeding followed by rigging to the base of the crop rows at 20 days after sowing for *in-situ* moisture conservation.

#### (b) Medium and low land

- ❑ If rice population is less than 50%, resow the crop. Select medium duration varieties (125 days) for coastal districts. Sprouted seeds may be direct seeded or fresh seedlings of early varieties may be raised for transplanting. The sprouted seeds can be sown in the lines by seed drill.

- ❑ If the rice population is more than 50% carry out weeding and adjust the plant population by *Khelua* (removing and redistributing the hills) and clonal propagation.
- ❑ Raise community nursery of rice for transplanting at a reliable water source to save time for further delay.
- ❑ Sow the seeds at 5-6 cm depth by *punji* method (6 – 8 seeds at one point) at a spacing of 20 cm x 10 cm and cover it with a mixture of FYM:SSP (10:1) to avoid seedling mortality due to moisture stress in lowland. Use a seed rate of 100 to 120 kg per ha to maintain 400 – 600 plants/m<sup>2</sup>.
- ❑ In saline soil use FYM/green leaf manure, sow sprouted seeds, gap fill the crop by clonal propagation.

### Scenario 2:

Late onset, uplands not covered till mid-July

- ❑ Sow drought tolerant non-paddy crops like ragi, greengram, blackgram, cowpea, guar, sesame, castor in place of upland rice.
- ❑ Maize, cowpea maybe grown in the first week of August to meet the fodder crisis. Niger (Deomali, Alasi-1) and horsegram (Urmi) are to be sown in August.
- ❑ Grow sweet potato varieties like Gouri" Shankar, Sam rat, Shree Nandini, Shree Bhadra, Shree Ratna in the ridges and allow the furrows to conserve rain water.
- ❑ Grow vegetables like tomato, cauliflower, radish, brinjal, runner bean in the inland hilly districts and cowpea, guar, lady's finger and chilli in the coastal plains.
- ❑ Apply full P,K and 20% N of the recommended dose as basal along with well decomposed organic manure for early seedling vigor.
- ❑ Major emphasis should be given on *in-situ* rain water conservation, harvesting excess run-off for it? Recycling to make provision for life saving irrigation.

### B. MID SEASON DROUGHT (August 1 to September 15)

#### Scenario 3: Non-paddy crops in uplands affected

- ❑ Complete hoeing and weeding in non-paddy crop fields to provide dust mulch.
- ❑ Weeding groundnut after 45 days of sowing disturbs the pegging process. Under such a situation prune the weeds with the help of sickle
- ❑ Apply post emergence spray of quizalofop ethyl 5% EC @ 0.05 kg/ha in 500 litre of water (2ml/litre of water) at 20-25 day after sowing to control grassy weeds in groundnut/jute.
- ❑ Spray 2% KCl + 0.1 ppm boron to blackgram to overcome drought situations.

- ❑ Foliar application of 2% urea at pre-flowering and flowering stage of greengram is helpful to mitigate drought.
- ❑ Spray 1% urea in brinjal. Take up spraying measures against mealy bug and mite which are more prevalent in dry weather.
- ❑ Top dress the crops after receipt of rain.
- ❑ Remove the borer affected tillers/late formed tillers/dried leaves in sugarcane and follow wrapping and propping in chains. Stripe out the lower 4-5 leaves.
- ❑ Spray planofix or celmone 10 ppm at 45 days and 20 ppm 10 days later to prevent boll shedding in cotton.
- ❑ Spray 2% urea in late planted jute to encourage growth.
- ❑ Top dress nitrogeu to ginger and turmeric @ 60 and 30 kg/ha, respectively after receipt of rainfall followed by mulching.
- ❑ Practice mulching with organics to extend the period of moisture availability.
- ❑ Thin out to the extent of 25% and use the removed plants as feed/mulch.
- ❑ Close the drainage holes and check the seepage loss in direct sown medium land rice regularly.

#### **Scenario 4: *Beushaning* of rice delayed**

- ❑ Do not practice *beushaning* (blind cultivation) in rice, if the crop is more than 45 days old.
- ❑ Weed out the field without waiting for rainfall.
- ❑ Go for gap filling using seedling of same age or clonal tillers to have a uniform distribution of plant.
- ❑ Strengthen the field bunds and close the holes to check seepage loss.
- ❑ Withhold N fertilizer application up to receipt of rainfall.

#### **Scenario 5: Transplanting of rice delayed**

Generally in this case rice seedlings are over aged.

- ❑ Seedlings up to 45 and 60-70 days old can be transplanted in case of medium and late duration rice varieties, respectively without much reduction in yield.
- ❑ Remove the weeds and follow plant protection measures against blast in the nursery.
- ❑ Pulverize the main rice field in dry conditions, if it is not ploughed earlier to save time in final puddling.
- ❑ Use tractor/power tiller/tractor mounted rotavator for speedy land preparation/puddling to cover more area with less time.
- ❑ Follow close transplanting using 5-7 seedlings/hill

- ❑ Apply 50% recommended nitrogen at the transplanting.
- ❑ Apply life saving irrigation to maintain the seedlings in good health.
- ❑ Do not top dress nitrogen in nursery.

**Scenario 6: *Beushaned/transplanted* rice affected at early vegetative stage**

- ❑ Provide protective irrigation through recycling of harvested rainwater.
- ❑ Remove the weeds and follow plant protection measures against blast in the nursery if existing,
- ❑ Withhold N fertilizer application up to receipt of rainfall.
- ❑ Apply Potassium fertilizers wherever soil moisture allows or wait up to receipt of rainfall.
- ❑ Strengthen the field bunds and close the holes to check seepage loss.

**C. LATE SEASON DROUGHT (September 16 to October 31)**

Scenario 7: Medium and low land rice affected at vegetative/reproductive stage

It occurs as a result of early cessation of monsoon rains, The management practices areas follows.

- ❑ Provide protective irrigation through recycling of harvest rainwater.
- ❑ Provide irrigation at critical stages such as flowering, grain filling, etc. in alternate furrows in wide spaced crops.
- ❑ Crops like cowpea, maize, greengra (11 may be harvested for fodder purpose to avoid their failure as grain crops.
- ❑ then the soil becomes hard it is difficult to uproot groundnut from the field, sprinkle water. from water harvesting structures/nallahs to soften the soil.
- ❑ Under situation of complete failure of' *kharif* crop dismantle H. In such situation or where land is remaining fallow, sow (dibble) the *pre-rabi* crops.
- ❑ .The ideal pre-rabi crops with residual moisture condition are horse gram , castor, niger, blackgram and sesam in uplands and well drained medium lands.
- ❑ Pre-position inputs, particularly seeds for the rabi crop.

**Insects' pest management**

The following insect/pests and diseases appear more frequently under drought situation *for* which it requires constant vigilance to take up timely control measures.

Rice

- ❑ In rice the mealy bug attack will be more. Thus the plants will look yellow, stunted and ,whitish. Mealy bugs are seen when the leaf sheath is detached. The pest can be controlled by spraying of dimethoate or methyl deme10n @ 1 lit/ha in 500 lit of water.



- ❑ The problem of termites will be seen in rice, maize and other standing cereal crops which can be tackled by soil drenching with chlorpyrifos 20 EC @ 4-5 ml/litre of water or by adding chlorpyrifos 1.5% dust @ 20 - 25 kg/ha before final land preparation.
- ❑ Grasshopper menace is also seen in rice. The pest can be tackled by dusting chlorpyrifos 1.5% dust/methyl parathion 2% dust @ 20-25 kg/ha on the crop and field bunds or spraying endosulfan 35 EC @ 1 lit/ha.

#### Pulses

- ❑ In arhar termite attack will be noticed. The pest attack can be reduced as suggested in case of rice.
- ❑ In greengram, blackgram, cowpea, country bean, the spread of YMV by insect vector may increase. Therefore, regular surveillance in the fields is essential. Manage the crop from insect vectors by spraying of dimethoate 1lit/ha or imidacloprid 125 ml/ha at 10-15 days interval.

#### Oilseeds

- ❑ In groundnut crop termites and white grub incidence is expected to be more. Methods suggested in rice may be followed to reduce the pest infestation.
- ❑ Incidence of leaf miner in groundnut may increase which can be managed by spraying with monocrotophos/ endosulfan/ chlorpyrifos @ 1 lit/ha at fortnight, intervals.

#### Vegetables

- ❑ In vegetable crops the incidence of mites is expected to increase under drought situation. The pest menace can be brought down by spraying of dicofol @ 1.5 lit/ha or propargite @ 1.5 lit/ha or fenazaquin 10 EC @ 500 ml/ha.

#### Cotton

- ❑ In cotton the incidence of sucking pests like Jassids, thrips and mites may increase. The spraying of the crop with imidacloprid / thimethoxam / acetamiprid @ 125 ml or 125 g/ha will decrease the pest attack.
- ❑ The problem of termite attack in the crop can be managed in the same manner as suggested in case of rice.

#### Disease Management

- ❑ Drought condition during the month of August-September onwards shall result in severe incidence of foliar blast and brown spot diseases in rice. It is advised to spray the crop with tricyclazole (Beam/team) @ 0.06 to 0.1 % or Hinosan @ 0.25% or Casugamycin (0.2%) at 10-12 days intervals during drought period.

- ❑ Early drought result. in late transplanting of rice which makes the crop vulnerable to sheath rot and sheath blight diseases. Maintenance of field sanitation followed by two spray at 10 days interval with validamycin (0.3%) or Tilt (0.15%) or carbendazim (0.2%) are advised.
- ❑ Bacterial wilt in most of the vegetable and other crops may occur in severe form during droughtanq period following drought. Basal soil drenchf'ng with streptocycline (0.015%) or plantomycin (0.15%) or bacterinol (0.2%) at 5-7 days interval during dry,period is advised.
- ❑ **Alternaria and Cercospora blight:** There is every chance of occurrence of *Alternaria* and/or *Cercospora* blight in oilseed, vegetable and cLJcurbits'. Protective spray with mancozeb @ 0.3 to 0.4% may be done.

**A Few Recent Additions To Orissa Relief Code (ORC)**

Sl.No	Item	Norms of Assistance
<b>1</b>	<b>GRATUITIOUS RELIEF</b>	
1	a) Ex-gratia payment to families of deceased persons	<b>Rs.4.00</b> lakhs per deceased person including those involved in relief operation or associated in preparedness activities, subject to certification regarding cause of death from appropriate authority.
	c) Grievous injury regarding hospitalisation	<b>Rs12,700/-</b> per person requiring hospitalization for more than a week  <b>Rs.4,300/-</b> per person requiring hospitalization for less than a week
	e) Grtutious relief for families whose livelihood is seriously affected	<b>Rs.60/-</b> per adult and <b>Rs 45/-</b> per child, not housed in relief camps.State Govt. will certify that,(i) these persons have no food reserve, or their food reserves have been wiped out in the calamity, and (ii) identified beneficiaries aree not housed in relief camps.Further State Govt. will provide the basis and process for arriving at such beneficiaries district-wise.  Period for providing gratuitous relief will be as per assessment of the State Executive Committee(SEC) and the central team ( in case of NDRF). The default period of assessment will upto 30m days, which may be extended upto 60 days in the first instance, if required, and subsequently upto 90 days in case of

		drought/pest attack.
<b>2</b>	<b>SEARCH &amp; RESCUE OPERATION</b>	
	<p>a) Cost of search &amp; rescue measures/ evacuation of people affected/likely to be affected.</p> <p>b) Hiring of boats for carrying immediate relief and saving lives.</p>	<p>As per actual cost incurred, assessed by SEC and recommended by the Central Team ( in case of NDRF).</p> <p>- By the time the Central Team visited the affected area, these activities are already over. Therefore, the State level Committee and the Central Team can recommend actual/near-actual costs.</p> <p>As per natural cost incurred, assessed by SEC and recommended by the Central Team ( in case of NDRF).</p>
<b>3</b>	<b>RELEF MEASURES</b>	
	<p>a) Provision for temporary accommodation , food, clothing,medical care, etc for peole affected/ evacuated and sheltered in relief camps</p>	<p>As per assessment of need by SEC and recommendation of the Central Team ( in case of NDRF) for period up to 30 days. The SEC would need to specify the number of camps , their duration and the number of persons in camps. In case of continuation of a calamity like drought, or widespread devastation caused by Earthquake or flood etc. this period may be extended to 60 days, and upto 90 days in cases of severe drought. Depending on the ground situation, the SEC can extend the time period beyond the prescribed limit subject to the expenditure on this account should not exceed 25% of SDRF allocation for the year.</p> <p>Medical care may be provided from NHRM.</p>
	<p>b) Air dropping of essential commodities</p>	<p>As per actual , based on assessment of need by SEC and recommendation of the Central Team ( in case of NDRF)</p> <p>The quantum of assistance will be limited to actual amount raised in the bills by the Ministry of Defence for airdropping of essential supplies and rescue operations only.</p>

	c) Provision of emergency supply of drinking water in rural areas and urban areas	As per actual , based on assessment of need by SEC and recommendation of the Central Team ( in case of NDRF) up to 30 days and may be extended upto 90 days in case of drought. Depending on the ground situation, the SEC can extend the time period beyond the prescribed limit subject to the expenditure on this account should not exceed 25% of SDRF allocation for the year.
4	CLEARANCE OF AFFECTED AREAS	
	a) Clearance of debris in public areas	As per actual cost within 30 days from the date of start of the work based on assessment of need by SEC for the assistance to be provided under SDRF and as per assessment of the Central Team for assistance to be provided under NDRF.
	b) Draining off flood water in affected areas	As per actual cost within 30 days from the date of start of the work based on assessment of need by SEC for the assistance to be provided under SDRF and as per assessment of the Central team(in case of NDRF).
	c) Disposal of dead bodies/Carcases	As per actual, based on assessment of need by SEC and recommendation of the Central Team (in case of NDRF)
i)	Assistance for land and other loss	Rs. 12, 200/- per hectare for each item.
	a) De-silting of agricultural land (where thickness of sand/silt deposit is more than 3" to be certified by the competent authority of the State Government)	(Subject to the condition that no other assistance/subsidy has been availed of by/is eligible to the beneficiary under any other Government Scheme)
	b) Removal of debris on agricultural land in hilly areas	
	c) De-silting/Restoration/Repair of fish farms	
	d) Loss of substantial portion of land causes by landslide, avalanche, change of course of rivers.	Rs.37,500/-per hectare to only those small and marginal farmers whose ownership of the land is legitimate as per revenue records.
B.	Input subsidy (where crop loss is 33% and above)	

5	a ) For agriculture crops, horticulture crops and annual plantation crops	Rs.6,800/-per ha.inrainfed areas and restricted to sown areas.  Rs. 13,500/- per ha. In assured irrigated areas, subject to minimum assistance not less than Rs.2000/-and restricted to sown areas.
	b ) Perenial crops	Rs.18,000/- ha. for all types of perennial crops subject to minimum assistance not less than Rs.2000/- and restricted to sown areas.
	c ) Sericulture	Rs.4,800/-per ha. for Eri, Mulberry, Tussar  Rs.6,000/-per ha.for Muga.
ii)	Input Subsidy to farmers having more than 2 ha. of landholding	Rs.6,800/-per hecter in reined areas and restricted to sown areas.  Rs.13,500/-per hecter for areas under assured irrigation and restricted to sown areas.  Rs.18,000/-per hecters for all types of percunial crops and restricted to sown areas.  Assistance may be provided where crop loss is 33% and above, subject to ceiling of 2 ha. per farmer.
6	ANIMAL HUSBANDRY ASSISTANCE TO SMALL AND MARGINAL FARMERS	
	I) Replkacement of milch animals, draught animals or animals used for haulage.	Milch Animals – Rs.30,000/- Buffalo/cow/camel/yak/Mithun etc. Rs.3,000/- Sheep/Goat/Pig  Drought animals- Rs.25000/- Camel/horse/bullock, etc Rs.16,000/-Calf/Donkey/Pony/Mule The assistance may be restricted for actual loss of economically productive animals and will be subject to a ceiling of 3 large milch animals or 30 small milch animals or 3 large draught nimals or 6 small draught animals per household irrespective of whether a household has lost a large number of animals.(The loss is to be certified by the Competent Authority designated by the State Government). Poultry:- Poultry @50%-per bird subject to a ceiling of assistance of Rs.5000/-per beneficiary household. The death of the poultry birds should be on account of a natural calamity. Note:- Relief under these norms is not eligible if the assistance is available from any other Government Scheme,e.g.loss of birds due to Avain Influenza or any other diseases for which the Department of Animal Husbandry has a separate scheme for compensating the poultry owners.

	ii) Provision of fodder/food concentrate including water supply and medicines in cattle camps.	<p>Large animals-Rs.70/-per day. Small animals-Rs.35/-per day.</p> <p>Period for providing relief will be as per assessment of the State Executive Committee (SEC) and the Central Team (in case of NDRF). The default period for assistance will be upto 30 days, which may be extended upto 60 days in the first instance and in case of severe drought up to 90 days. Depending on the ground situation, the State Executive Committee can extend the time period beyond the prescribed limit, subject to the stipulation that expenditure on this account should not exceed 25% of SDRF allocation for the year.</p> <p>Based on assessment of need by SEC and recommendation of the Central Team, (in case of NDRF) consistent with estimates of cattle as per Livestock Census and subject to the certificate by the competent authority about the requirement of medicine and vaccine being calamity related.</p>
	iii ) Transport of fodder to cattle outside cattle camps	As per actual cost of transport, based on assessment of need by SEC and recommendation of the Central Team (in case of NDRF) consistent with estimates of cattle as per Livestock Census.
7	FISHERY	
	<p>i) Assistance to Fisherman for repair/replacement of boats, nets-damaged or lost</p> <p>... Boat ...Dugout-Canoe ....Catmaran ....net</p> <p>(This assistance will not be provided if the beneficiary is eligible or has availed of any subsidy/assistance,for the instant calamity,under any other Government Scheme)</p>	<p>Rs.4,100/-for repair of partially damaged boats only</p> <p>Rs.2,100/- for repair of partially damaged net</p> <p>Rs.9,600/- for replacement of fully damaged boats</p> <p>Rs.2,600/- for replacement of fully damaged net</p>
	ii) Input Subsidy for fish seed farm	Rs.8, 200 per hectare.
		(This assistance will not be provided if the beneficiary is eligible or has availed of any subsidy/assistance for the instant calamity. Under any other Government Scheme, except the one time subsidy provided under the Scheme of Department of Animal; Husbandry, Dairying and Fisheries, Ministry of Agriculture)
8	HANDICRAFTS/HANDLOOM ASSISTANCE TO ARTISANS -	
	i) For replacement of damaged tools/equipment	<p>Rs.4,100 per artisan for equipments</p> <p>Subject to certification by the competent authority designated by the Government about damage and its replacement.</p>

	ii) For loss of raw material/goods in process/finished goods.	Rs.4,100 per artisan for raw material.  Subject to certification by the competent authority designated by the Government about loss and its replacement.
9	HOUSING	
a	a) Fully damaged/destroyed houses	
	i ) Pucca House	Rs. 95,100/- per house, in plain areas
	ii ) Kutcha House	Rs.1,01,900/- per house, in hilly areas including integrated Action Plan (IAP) districts
	b ) Severely damaged houses	
	i ) Pucca House	
	ii ) Kutcha House	
	c) Partially Damaged Houses-	
	i) Pucca (other than huts) where the damage is at least 15%	Rs.5,200/- per house
	ii)Kutcha (other than huts) where the damage is at least 15%	Rs.3,200/- per house
	d ) Damaged/destroyed huts	Rs.4,200/- per hut, ( Hut means temporary, make shift unit, inferior to Kutcha house made of thatch and plastic sheets etc. traditionally recognized as hut by the State/District authorities) Note :- The damaged house should be an authorized construction duly certified by the Competent Authority of the State Government
	e ) Cattle shed attached with house	Rs.2,100/- per shed.
10	INFRASTRUCTURE	
	Repair/Restoration (of immediate nature) of damaged infrasture:  (1) Roads & bridges (2 Drinking Water Supply Works. (3) Irrigation (4)Power (only limited to immediate restoration of electricity supply in the effected areas) (5) Schools, (6) Primry Health Centres, (7) Community assets towards by Panchyat	Activities of immediate nature: Illustrative lists activities which may considered as works of an immediate nature are given in the enclosed appendix. Assessment of requirements: Based on assessment of need, as per State, costs/retes.

## **Gratuitous Relief**

- Exgratia enhanced to Rs 1.50 lakh each due to flood / cyclone / drought / earthquake / fire.
- In case of lightning it is Rs.1,50,000/- (out of CMRF)
- Scale is same irrespective of no. of persons dead in a family
- Gratuitous relief enhanced to 1 Kg for adult and 500 Gram of children

## **Gratuitous relief to prevent starvation**

- Sarpanch- 10 days
- BDO-30 days
- Sub-Collector-45 days
- Collector – 60 days
- Grievous injury requiring hospitalization for more than one week- Rs.7,5000/-
- Grievous injury requiring hospitalization for less than one week Rs.3100/-
- Grievous injury requiring hospitalization for more than one week Rs.9,300/-
- Loss of limb or eyes (40%) – Rs.43,500/-
- Loss of limb or eyes (more than 75%) Rs.62,000/-
- for clothing per family(washed away/Fully damaged) Rs 1300/-
- for utensils per family( washed away/Fully damaged) Rs 1400/-
- Gratuitous relief per family in dire need of immediate substance per adult Rs.40/-  
Per child Rs.30/-

## **Assistance To Farmers\**

- Desilting /removal of debris in hilly area/repair of fish farms/agriculture input subsidy with crop loss of 50% and above-Rs.8,100/- per Hect
- in rain fed areas Rs 4,500/- per hectre
- in areas with assured irrigation Rs 9,000/-per hectre
- in case of perennial crops Rs 12,000/ per hect.
- for muga Rs 4000/- per hect.
- For Mulberry,Tussar Rs.3,200/- per Hect.

## **Assistance to fishermen**

- Subsidy will be provided for repair/replacement of boats and nets subject to ceilings on subsidy as per SGSY norms
- for input subsidy for fish seed farm Rs.6000/- per hectare
- for repair of partial damaged boat Rs. 3,000/-
- for repair of partial damaged net Rs. 1500/-
- for replacement of fully damaged boat Rs. 7,000/-
- for replacement of fully damaged net Rs. 1850/-

## **Assistance to Artisans in handicrafts**

### Traditional crafts

- For damaged equipments- Rs3000/- per artisan
- For raw material-Rs 3000/- per artisan



## **Damage of Houses**

- Fully damaged pucca house-Rs 70,000/-
- Fully damaged kucha house-Rs 15,000/-
- Severely damaged pucca house-Rs 6,300/-
- Severely damaged kucha house-Rs 3,200/-
- Partially damaged house( both pucca/kucha)-Rs 1900/-
- Hut damaged /destroyed - Rs2,500/- per hut
- Cattle shed attached to house Rs.1,250/- per shed

## **Assessment by NCCM/NCCF/CRF Committee**

- Supply of drinking water
- Provision of medicines
- Provision of insecticides /disinfectants
- Medical care for cattle and poultry
- Temporary accommodation
- Replacement of medical equipments/infrastructures
- Clearance of debris
- Draining off flood water
- Disposal of dead bodies

## **Funds from CRF**

- Training to specialist multi disciplinary groups/state govt personnel
- Procurement of essential search and rescue equipments and communication equipments
- Installation of four digit public utility phones

## **STANDARD OPERATING PROCEDURE FOR DEPLOYMENT AND OPERATION OF DEWATERING PUMPS DURING MONSON AND CYCLONIC SITUATION**

### **1.0 Background**

In view of the geographical situation of Cuttack city, storm water during monsoon period and cyclonic/heavy rain situation is required to be released to river Mahanadi and Kathjodi as well as Taladanda canal to prevent water logging inside the city. The storm water is released through sluice gates as well as dewatering pumps.

### **2.0 Operation of Sluice Gates during Rainy Season**

Sluice gates at Khannagar, Matrubhawan, Matagajpur, Gulguli and Zero point are to be operated during heavy rain. Operation of these sluice gates on the Drains in the City are not a function of the split flow, but rather based on the total flow in the Mahanadi River at the Mundali Barrage. The sluice gates on Main Drains-I & II and Khannagar Canal will be closed as follows:

300,000 Cft/sec : Khannagar sluice gate closed

500,000 Cft/sec: Matgajpur gate closed

600,000 Cft/sec: Gulguli sluice gate closed

800,000 Cft/sec: Gates from MSW-I/II to Taladanda Canal closed

One Junior Engineer will remain in charge of each gate from 1st June to 31st October at Sluice Gates as indicated below.

#	Name of sluice gate	Ward No	Officer In Charge
1	Khannagar	45	Santosh Das,JE
2	Matgajpur	51	Gitarani Sahu,JE
3	Gulguli	55	Aditya Mishra,JE
4	Jobra	39	Bipin Pradhan,JE

They will contact Control Rooms of Water Resources Department (Barrage & Mahandi South Division), Collector and CMC and record the flow in river time to time, opening and closing of gates and all related information in the register for reference. J.Es will contact CMC EoC for requisition of mulias for operation of sluice Gates.

Sri Sanja Behera A.E.E (Mech.) & Sri Sraban Mohanty, A.E (Mech.) will pursue Store & Mechanical Division, Bhubaneswar & take all initiation for completion the sluice gate repair work by end of May.

Sri Manas Biswal, AE (Electrical) and Sri Pravas Biswal J.E (Electrical) will make necessary lighting arrangements to all Sluice Gates including focusing to Gauge Reading Point. CESU authority will be requested for supply of power to these places.

Sri Umaknta Gadanayak, City Engineer, CMC will be in overall charge for operation of all sluice gates. City Engineer will issue all relative official order for operation of sluice gates. He will coordinate with EE, Mahandi South for lower discharge of flood water in Taladanda canal in order to operate sluice gate at Matrubhawan when gates are Khannagar and Matagajpur cannot be operated. During his absence, Sri Lalita Mohan Das, Executive Engineer-II will remain in charge.

All engineering personnel will assist City Engineer & carry out instruction as and when required.

### **3.0 Deployment of Pumpsets**

It is required to deploy pump sets during rainy season and heavy rain/cyclonic situation in broadly in the following areas

- i. From Main Drain-I to Taladanda Canal
- ii. From low-lying areas to Main Drain-I
- iii. From low-lying areas to Main Drain-II
- iv. From low-lying areas to Petanala
- v. From low-lying areas to major surface drains
- vi. From low-lying areas to river Kathjodi
- vii. From low-lying areas to river Mahanadi

### **4.0 Pumping Stations**

Over the years, pumps are being deployed in low-lying areas as well as strategic locations of various wards of the Corporation. As per the orders of the Hon'ble High Court in OJC No-6721/99, pumping stations have been constructed out of funds placed by Special Relief Commissioner in various locations suggested by the High Power Committee. Pumping stations broadly come under various categories as given below.

- i. Fixed pumping stations **(Annexure-I)**
- ii. Stations for deployment of high discharge pumps **(Annexure-II)**
- iii. Locations for dewatering from low-lying areas **(Annexure-III)**
- iv. Other locations as per requirement

### **5.0 Emergency Operation Centre (EoC)/ Control Room**

Integrated Emergency Operation Centre (EoC) will function in Bikash Bhawan from 15<sup>th</sup> June to 30<sup>th</sup> November 24 x 7. It will collect and transmit information concerning a natural calamity and relief and coordinate with the concerned agencies engaged in disaster management. Sri R K Rout, OAS-I (SB) will remain in overall all charge of the EoC. Personnel of Health and Mechanical Section will also function from EoC.

The EoC will function round the clock in three shifts. Each shift will be managed by two Junior Assistants and two class-IV employees under the supervision of an Officer of the

Corporation apart from field staff of Health and Mechanical sections. Two Data Entry Operators will be attached to the EoC. The EoC will have the following

- Toll free number **(1800 3456728)** with multiple lines
- Land phone with multiple lines and fax
- Computer with UPS
- Printer and Scanner
- Internet connectivity

EoC will have the following registers/documents

- Attendance registers
- Register showing incoming messages/Complaints with action taken
- Register showing outgoing messages
- List of important telephone numbers including those of
  - Mayor/Deputy Mayor/Standing Committee Chairpersons
  - All Corporators
  - All administrative officers
  - All Branch Heads
  - All Engineers
  - Community organizers/Sis/Tax Collectors etc
  - Pump drivers
  - Police stations
  - Control room number of other departments
- Details of important e-mail ids
- Duty chart of officers and staffs

## 6.0 **Weather warning dissemination**

Weather Warning is given by the IMD and the same is communicated by Government in Revenue Department and Special Relief Commissioner. The same is communicated by Collector to other officers including CMC.

For quick and timely tracking of weather forecast, IT Cell of CMC (under the supervision of Additional Commissioner) will get information from the following sources

- From [www.imd.gov.in](http://www.imd.gov.in) for heat wave/ heavy rainfall/cyclonic storm etc
- From state and district level Irrigation Control room for discharge of flood

water at Mundali/Naraj for floods in Mahanadi river system.

IT Cell will communicate the weather warning through telephone/e-mail/sms/ letter to

- Mayor / Deputy Mayor
- Standing Committee Chairpersons/Corporators
- All Administrative officers/All Branch Heads
- All Engineers
- Ward officers/Community organizers/SIs/Tax Collectors etc
- others

During forecast of heavy rain/flood, technical personnel like Assistant Executive Engineers, Asst. Engineers and Junior Engineers will operate from the EoC to coordinate deployment of vehicles and labours for transportation of pump sets, relief materials for movement of parties to locations and clearing of chocks in the drains.

Upon receipt of weather forecast, AEE (Mech.) & J.E (Mech.) will activate other Junior Engineers for running of pump sets.

No officers/engineers/staff will leave Head Quarters without prior permission from the appropriate authority.

Complaint register at EoC will be reviewed daily by the Officer concerned for immediate redressal of complaints.

Administrative Officer will check the function & operating of pump sets and interact with local people regarding trouble shooting.

Deputy Secy., CMC will issue advertise telephone number of EoC and Ward officers/Engineers.

15 Additional labours through service provider @ 5 labourers in each shift will remain present in EoC for operation of Sluice Gates on emergency call. They will also assist Road Gang of CMC for loading, Unloading & Installing of Pumpsets at various locations when there is no gate operation. The addl. Labour force will work under Sri S.Mohanty, J.E (Mech.)

Additional persons will be kept by Health Section under the supervision of SI Sri Bhagban Mallick with a vehicle to clear drainage chokes as per complaints to be received in the EoC.

## **7.0 Deployment of Pumps**

Deployment of pumps will mostly depend upon position of discharge of flood water in Mahandi river system as per the scenario given below.

- i. Pumps to be deployed irrespective of level of discharge of flood water in Mahanadi river system
- ii. Pumps to be activated when sluice gates at Khannagar, Matrubhawan and Matagajpur are closed.

Requirement of pumps will be assessed every year taking into consider the following

- Pumps available with CMC
- Pumps procured out of funds sanctioned by SRC
- High discharge pumps procured out of funds sanctioned by SRC
- Pumps to be arranged from
  - ODRAF, Cuttack
  - Fire Services
  - Civil Society organizations and
  - Other sources

Details of pumps available as on 1.6.15 are given in **Annexure-IV**.

#### **8.0 Requirement of Pump Operators**

Requirement of pump operators will be finalized by City Engineer, CMC taking into consideration existing pump drivers of CMC. Balance requirement will be filled up by deployment through registered Service Providers empanelled with CMC. The requirement will be finalized by end of April.

#### **9.0 Capacity Building of Pump Operators**

All pump operators (CMC staff and those deployed through service provider) will be imparted training (including hands on training) for proper operation of pumps. Such training will be imparted by experts from Pump Supplies and Fire Services under the supervision of AE/AEE (Mechanical).

#### **10.0 Maintenance of Pumps**

Annual and periodic maintenance of all pumps will be taken by AE/AEE (Mechanical). Annual maintenance will be completed by end of March since deployment of pumps may be required in the month of May due to summer rain. AMC will be made for O & M of pumps as per their specific requirement including supply of spare parts. AE/AEE (Mechanical) will ensure

presence of technical personnel for troubleshooting during deployment period. The high discharge pumps procured out of SRC Funds have web-enabled and GIS reference inbuilt system. O & M of these pumps will be as per inbuilt technology. Minimum critical spare parts will be maintained for the period from June to September.

A trial check/testing of all the pump sets will be made by 3rd week of May. AEE (Mech) & A.E (Mech) will repair pump sets when there is sudden breakdown/ non functioning at site by engaging moveable mechanic teams.

The foot valves and pipelines of permanent fixed Stand Points Pumping units will be checked and repaired by the Mechanical Division of Engineering Section. The Executive Engineer-II will monitor the operation.

### **11.0 Pump Movement**

City Engineer, CMC will remain in overall charge of deployment of pump sets. During his absence, Executive Engineer-II will remain in charge. All engineering personnel will assist City Engineer & carry out instruction as and when required. City Engineer will issue all orders for deployment of pump sets. All pumps will be kept in the store room under the control of AE (Mechanical). He would install/supply pumps as per the approval of the City Engineer.

All moveable Pump sets will be pre-positioned by 1st week of June in different locations where there is possibility of water logging in case of heavy rain. Each Junior Engineer, assisted by his Works Sarkars is responsible for operation of the pumps in his wards.

Ward Junior Engineer (Annexure-V) will provide requisition for running of pump sets mentioning duration of pump run to CE who will issue necessary instructions to A.E (Mech.).

AE/J.E (Electrical) will make light arrangements in pump stations. Security Personal through Service provider should be engaged in the pumping station shift wise where High Discharge 24 HP Pump sets will be installed. AEE (Mech.) & A.E (Mech) will make duty arrangements for Security Personnel.

Minimum three Pump sets with required suction & delivery pipes will be kept in carriage vehicle and the same can be delivered to low laying area on emergency call.

### **12.0 Allied works**

- Two JCBs purchased out of SRC funds will be exclusively used for periodic desilting of Main drain-I and II as well as other BSWCs wherever mechanical desilting is possible.

- Two movable tower lights purchased out of SRC funds would be stationed in places where pumping will be taken up through high discharge pumps during nighttime.
- 5000 Sand bags will be kept ready at Central Library by the Executive Engineer-II to meet the emergency situation.
- All officer/engineers/Cos/EoC Staff/ Mechanical Section Staff/Health Section staff should receive/reply the telephone calls/complaints without fail. They should keep their MOBILE PHONE SWITCH ON round the clock during rainy season. They should report intermittently all the findings to their concerned authority of their respective areas of operation.

### 13.0 Supply of PoL

PoL would be provided by AE (Mechanical) on daily basis as per the written requisition of ward JE/AE.

AEE (Mech.) & A.E (Mech) will arrange sufficient number of Jarkins to take fuel from Petrol pump to pumping station. Kathajodi Filling Station will be kept open day and night as per requirement and adequate reserve stock will be maintained for emergency.

AE/J.E (Electricals) will assist the A.E (Mech.) during above period for smooth & early issuance of fuel to Pump Drivers & dispatch of pumpsets to required vulnerable points. They will maintain the register & they also check the smooth, accurate & timely delivery of fuel to Pump Drivers at Kathajodi Filling station.

The required vehicles/Tractors with loaders will be arranged by City Health Officer for sending of pump sets.

All required repairs of vehicles like Tractors, Trucks, backhoe loader &, Bobcats etc. and pump sets will be completed by 31<sup>st</sup> May by the Mechanical Section.

PoL supplied will not exceed a day's requirement as indicated below.

Make	TYPE	Flow Rate litres/minute	Consumption litre/hour
Wacker Neuson Trailer Mounted Self-priming Centrifugal Trash Pump Model (PT6LT)	High Discharge 24 HP	5000	5.00



Kirloskar Make Diesel Engine	65 HP Fixed	1400 0	12.6 3
	50 HP Fixed	1080 0	9.71
	32 HP Fixed	6912	6.22
	20 HP Moveable	4320	3.89
	16 HP Moveable	3456	3.11
	15HP Moveable	3240	2.91
	14HP Moveable	3024	2.72
	10HP Moveable	2160	1.94
	5 HP Moveable	1080	0.97

#### 14.0 Monitoring and Supervision

- All JE would report no. of pumps operated with hours to CE.
- CE would prepare a daily report on dewatering pumps deployed to Govt with a copy to Collector, Mayor, Deputy Mayor and other Standing Committee chairpersons. A copy will be kept in the Control Room.
- A copy of the report will be hosted in the CMC website for information of general public.
- AEE / DEE will check and verify actual deployment of pumps in the field.

#### Annexure-I

##### List of Fixed Pumping Stations

#	Location No.	Location	Ward No.	HP
1	1	Wireless Stand Post –I	8	65
2		-do- -II	8	65
3	2	Khannagar Stand Post -I	45	50
4		-do- Pump -II	45	50
5		-do- Pump -III	45	50
6		-do- Pump -IV	45	50
7	3	Mattagajpur Stand Post – I	51	65

8		-do - Stand Post – II	51	32
9		-do - Stand Post – III	51	32
10	4	Zero Point (1 No.)	54	32
11	5	Amla Club	13	14
12	6	Kalia Boda	56	14
13		Kalia Boda	56	14
14		Kalia Boda	56	5
15	7	Zobra	39	20
16		Zobra	39	14
17	8	Shyamsundar Matha	45	14
18		Shyamsundar Matha	45	10

#### Annexure-II

#### Deployment of High Discharge Wacker Neuson Pump sets

Sl.No.	Location	Number of Pump ( @24 HP each)
1	Jobra Railway Crossing	4 Nos
2	Kamalakanta Vidyapitha, Sikharpur Korapokhari	2 Nos
3	Matrubhawan & Bisanbar	4 Nos
4	Near P.H . Colony, chatrabazar	2 Nos
5	Sivaji Nagar	2 Nos
6	Syamasundar Matha	2 Nos
7	Idga & Dhoba Sahi	2 Nos
8	Rajabagicha Police Colony	2 Nos
9	Satabdi Vihar	2 Nos
10	Sishu Bhawan	1 No

#### Annexure-III

#### Locations for dewatering from low-lying areas

Sl. No.	Location	Ward No.
1	Bidanasi Kumbhar Sahi (Tarini Vihar)	1
2	Bai Mundi Nursing Home	1
3	Gayatri Mandir	1
4	Krushak Bazar	1
5	Uppar Police Colony	7

6	Sundei, Deula Sahi	7
7	Sivajee Nagar Stand Post – I	7
8	Sivajee Nagar Stand Post – II	7
9	Bangali Sahi Prajapita Primary School	7
10	Immampada	7
11	Idga & Dhoba Sahi Stand Post – I	7
12	Idga & Dhoba Sahi Stand Post – II	7
13	Hatua Sahi Stand Post – I	8
14	Hatua Sahi Stand Post – II	8
15	Hatua Sahi Gada	8
16	Infront of Akhandalamani Mandira	8
17	Chahata Nagar Stand Post	8
18	Wireless Stand Post –I	8
19	Wireless Stand Post –II	8
20	Wireless Stand Post –III	8
21	Matha Sahi, Tulasipur Stand Post – 1	8
22	Matha Sahi, Tulasipur Stand Post – 1I	8
23	Satadivihar Stand Post – I	8
24	Satadivihar Stand Post – II	8
25	Bila Sahi, Shree Vihar Colony	9
26	Godhuli lane	9
27	Stewart Patna	9
28	Srivihar Coloney	9
29	Ramgarh	10
30	Kafila Pokhari (Saitan Bagicha)	10
31	Reba Bagicha	10
32	Sidheswar Sahi Pond	10
33	Sishu Bhawan – I	11
34	Sishu Bhawan – II	11
35	High Court Campus	11
36	Hadagadia	11
37	Darji Sahi (Dhruba Mandir)	13
38	Kali Gali	13
39	Budhi Thakurani Lane	13
40	State Co-operative Bank Field	13
41	Amala Club	14
42	Habib Pokhari	14
43	Jagannath Ballav, Kasi Jena House	14
44	Justice B.P. Das Residence	15

45	Gobar Gadia	15
46	Dear Park	15
47	Gorakabar	15
48	Chunabhati Gali	18
49	Chamara Sahi	18
50	Chandan Pokhari	21
51	Gamamiya Gali	23
52	Makarba Sahi	22
53	Near Manik Babu Res	22
54	Dhobi Lane	22
55	Hong Kong Hotel Lane	22
56	Vidya Bhawan	24
57	Samanta Sahi Pokhari	24
58	Brundaban Gada Samanta Sahi	24
59	Dillip Mulia Lane	24
60	Haripur Pond	24
61	Rausapatna Pokhari	24
62	Tara Atta Kala	27
63	New Rausapatna	27
64	New Rausapatna Near B. Mohanty Res.	27
65	Near Silu Pradhan Residence	27
66	Buxi Pokhari, Badhei Sahi	25
67	Badhei Sahi, Buxi Bazar	25
68	Deepa Sahoo Lane, Buxi Bazar	25
69	Khumbhar Sahi	26
70	Kathagada Sahi Kumbhar Sahi	26
71	Harizan Sahi	26
72	Hazari Lane	28
73	Lunia Sahi, Harijana Sahi	29
74	Mangu Rout Lane	26
75	Jhanjirimangala Harijan Sahi (Mihir Mallick)	29
76	Kuni Babu Res. Jhanjirimangala	29
77	Dharma Dutta Pokhari	29
78	Pithapur Telusu Basti	29
79	Bhagatpur	30
80	Amiya Mohanty Lane, Bamphi Sahi	30
81	Pratap Mishra Lane, Rajabagicha	30
82	Pratap Mohanty Res.	30
83	Rajabagicha Police Colony – I	30
84	Rajabagicha Police Colony – II	30
85	Dr. Amarendra Mishra Res.	31
86	Radhanath Rath B.K. Road-I	31
87	Radhanath Rath B.K. Road-II	31
88	Khannagar Crematorium	44

89	Mali Sahi	31
90	Biswal Lane	31
91	Ranihat Harijana Sahi	31
92	Khuntia Lane	31
93	Durga Nursing Home	15
94	Thoria Sahi Nayak Sahi	31
95	Bikram Lodge, Thoria Sahi	31
96	Naik Sahi	31
97	Ghasia Sahi	31
98	S.C.B. Meidcal Campus	34
99	Ranihat High School Campus	34
100	S.C.B. Medical & Direct of Fishery	35
101	Mangala Temple	36
102	Chhatra Bazar High Schoo	36
103	Mini Namuna Lane	36
104	Roxy lane	36
105	Plaza Colony	36
106	Bisinabar Harijana Sahi	37
107	Paniapada	37
108	Parida Sahi	37
109	Nila Bila Dhia Sahi	37
110	Matru Bhawan Stand Post – I	37
111	Matru Bhawan Stand Post – II	37
112	Matru Bhawan Stand Post – III	37
113	Matru Bhawan Stand Post – IV	37
114	Near P.H Colony Chhatra Bazar – I	37
115	Near P.H Colony Chhatra Bazar – II	37
116	Railway settlement House	38
117	Pareswar Sahi Temple	39
118	Nigamananda Matha	40
119	Palamandap, Jobra (Nadikula Sahi)	40
120	Suna Babu Gali	40
121	Suna Babu Gali (Back Side)	40
122	Jobra Charigharia Sahi	40
123	Jobra Majhi Sahi (Ajay Behera Res)	41
124	Raheman Chhak	41
125	Majhi Sahi, Jobra	41
126	Jobra Stand Post - I	41
127	Jobra Stand Post - II	41
128	Jobra Stand Post - III	41
129	Jobra Stand Post - IV	41
130	Mallha sahi -I	41
131	Mallha sahi -II	41

132	Tala Sahi	41
133	Tinapita Sahi, Jobra	41
134	Near Manmohan Shau House	42
135	Dhobi Sahi U.P. Schoo	42
136	Rasmita Sahoo Lane	42
137	Kandoi House	42
138	Maniraj Biscuit Company	42
139	Maitri Vihar	43
140	Kaibalya Vihar	43
141	Ananda Vihar	43
142	Vikash Bhawan	44
143	Shyam Sundar Matha Stand point Pump – I	44
144	Shyam Sundar Matha Stand point Pump – II	44
145	Ambika Maa Mandir	44
146	Gauda Sahi, Khannagar	45
147	P.C. Sarkar Lane	45
148	Khannagar Stand Post –I	45
149	Khannagar Stand Post –II	45
150	Khannagar Stand Post –III	45
151	Khannagar Stand Post –IV	45
152	Khannagar Stand Post –V	45
153	Surya Vihar	45
154	Arunodaya Nagar	45
155	Khannagar Nua Sahi	45
156	Nua Sahi	45
157	Gurukhetra, Sikharpur	46
158	Dula Dei Temple	46
159	Korapokhari	46
160	Kaliboda Stand Post – I	46
161	Kaliboda Stand Post – II	46
162	Nadikula Sahi –I	46
163	Nadikula Sahi –II	46
164	Kamalakanta Vidya Pitha –I	46
165	Kamalakanta Vidya Pitha –II	46
166	Sikharpur Tala Sahi –I	46
167	Sikharpur Tala Sahi –II	46
168	Dinagadia	46
169	Fakirpur ,Mallha sahi	48
170	Bhubanpur	48
171	Paga Sahi, Sikariapur	48
172	Laxmanpur	48

173	Fakirpur	48
174	Nimpur Kela Sahi	49
175	Nimpur Munda Sahi	49
176	Immampara Samal Sahi	49
177	Nankar,Jena Sahi	49
178	Nankar,Samal Sahi	49
179	Kunjabihari Lane	50
180	Press Colony Khapuria Stand Post	50
181	Mattagajpur Stand Post – I	51
182	Mattagajpur Stand Post – II	51
183	Mattagajpur Stand Post – III	51
184	Mattagajpur Stand Post – IV	51
185	Bali Sahi Stand Post – I	51
186	Bali Sahi Stand Post – II	51
187	Poporada	51
188	Tinigharia Nua Sahi	51
189	Sartol Village	51
190	Netaji Nagar	51
191	Gosala Lane	51
192	Tinigharia Nua Sahi	51
193	Tinigharia Stand Post – I	51
194	Tinigharia Stand Post – II	51
195	Rajendra Nagar (Sradha Nursingh Home)	52
196	Kazidiha	52
197	Sriram Nagar	52
198	Nirankari Ashram	52
199	ESI Hospital	52
200	Kalyan Nagar	53
201	Andarpur Stand Post – I	53
202	Andarpur Stand Post – II	53
203	Darghapatna New Colony – 1	53
204	Darghapatna New Colony – II	53
205	Baya Baba Matha	53
206	Red Cross Field	53
207	A.G. Colony	54
208	Zero Point (1 No.)	54
209	Nua Bazar	54
210	Pothapokhari	54
211	Nehrupalli	54

212	Gandhipalli	54
213	C.R.R.I. Campus-I	55
214	C.R.R.I. Campus-II	55
215	Debendra Nagar	55
216	Bidyadharpur	55
217	Gopalpur Nua Sahi	56
218	Gopalpur	56
219	Gopalpur Bhadei Sahi – I	56
220	Gopalpur Bhadei Sahi – II	56
221	Kazi Patna	56
222	Shiva Mandir	57
223	Bhadimula	55
224	Subhadrapur	56
225	Rajnagar Patna	56
226	Bhanpur	58
227	Gopalpur Behera Sahi – I	57
228	Gopalpur Behera Sahi – II	57
229	Pira Bazar	57
230	Srikaruan	57
231	Pratap NagarI	58
232	Ram Nagar	59
233	Kacharamala New	59
234	Kacharamala	59

#### Annexure-IV

#### Pumps sets available with CMC

Make	TYPE OF PUMPSETS	No. of Pumps	Flow Rate litres/minute	Total discharge of Rain water litres per minute	TOTAL HP
Wacker Neuson Trailer Mounted Self-priming Centrifugal Trash Pump Model (PT6LT)	Wacker Neuson High Discharge 24 HP Pump sets	24	5000	120000	576
Kirloskar Make Diesel Engine	65 HP Fixed Pumpsets	3	14000	42000	195
Kirloskar Make Diesel Engine	50 HP Fixed Pumpsets	4	10800	43200	200
Kirloskar Make Diesel Engine	32 HP Fixed Pumpsets	3	6912	20736	96
Kirloskar Make Diesel Engine	20 HP Moveable Pumpsets	4	4320	17280	80



Kirloskar Engine	Make	Diesel	16 HP Pumpsets	Moveable	1	3456	3456	16
Kirloskar Engine	Make	Diesel	15HP Pumpsets	Moveable	3	3240	9720	45
Kirloskar Engine	Make	Diesel	14HP Pumpsets	Moveable	20	3024	60480	280
Kirloskar Engine	Make	Diesel	10HP Pumpsets	Moveable	50	2160	108000	500
Kirloskar Engine	Make	Diesel	5 HP Pumpsets	Moveable	127	1080	137160	635
<b>SUB TOTAL</b>					<b>239</b>			
Kirloskar Engine	Make	Diesel	5 HP Pumpsets (To be brought from Utkal Bipana Samiti,BBSR)	Moveable	36	1080	38880	180
<b>TOTAL</b>					<b>275</b>		<b>600912</b>	<b>2803</b>

**Annexure-V**

List of Ward level JEs/AEs responsible for operation of Pumps

Ward No.	JE/AE (with MB)		DEE/AEE	
	Name	Mobile No.	Name	Mobile No.
1	Lalitendu Nayak	9437340855	MahesPrasad Mishra	9777976700
2	Manas Ranjan Samal	9437313280	Dibya Ranjan Tripathy	9437602189
3	Manas Ranjan Samal	9437313280	Dibya Ranjan Tripathy	9437602189
4	Manas Ranjan Samal	9437313280	Dibya Ranjan Tripathy	9437602189
5	Manas Ranjan Samal	9437313280	Dibya Ranjan Tripathy	9437602189
6	Lalitendu Nayak	9437340855	MahesPrasad Mishra	9777976700
7	Manas Ranjan Samal	9437313280	Dibya Ranjan Tripathy	9437602189
8	Manas Ranjan Samal	9437313280	Dibya Ranjan Tripathy	9437602189
9	Santosh Das	9437306860	Nanda Kishore Pal	9437280663
10	SanjeebPradhan	9861071750	MahesPrasad Mishra	9777976700
11	SanjeebPradhan	9861071750	MahesPrasad Mishra	9777976700
12	Santosh Das	9437306860	Nanda Kishore Pal	9437280663
13	SanjeebPradhan	9861071750	MahesPrasad Mishra	9777976700
14	Lalitendu Nayak	9437340855	MahesPrasad Mishra	9777976700
15	SanjeebPradhan	9861071750	MahesPrasad Mishra	9777976700
16	Aditya Narayan Mishra	9437306383	Dibya Ranjan Tripathy	9437602189
17	Manas Ranjan Samal	9437313280	Dibya Ranjan Tripathy	9437602189
18	Lalitendu Nayak	9437340855	MahesPrasad Mishra	9777976700
19	SanjeebPradhan	9861071750	MahesPrasad Mishra	9777976700
20	Dillip Sahoo	9439645763	MahesPrasad Mishra	9777976700
21	Aditya Narayan Mishra	9437306383	Dibya Ranjan Tripathy	9437602189
22	Jay Jagadish Padhy	9040035665	Nanda Kishore Pal	9437280663
23	Santosh Das	9437306860	Nanda Kishore Pal	9437280663
24	Dhiren Kumar Pradhan	9437068409	Sanjay Behera	9938590021
25	Jay Jagadish Padhy	9040035665	Nanda Kishore Pal	9437280663
26	Dillip Sahoo	9439645763	MahesPrasad Mishra	9777976700

27	Dillip Sahoo	9439645763	MahesPrasad Mishra	9777976700
28	Manoj Kumar Debata	99373316505	Dibya Ranjan Tripathy	9437602189
29	Aditya Narayan Mishra	9437306383	Dibya Ranjan Tripathy	9437602189
30	Manoj Kumar Debata	99373316505	Dibya Ranjan Tripathy	9437602189
31	Dhiren Kumar Pradhan	9437068409	Sanjay Behera	9938590021
32	Dhiren Kumar Pradhan	9437068409	Sanjay Behera	9938590021
33	Jay Jagadish Padhy	9040035665	Nanda Kishore Pal	9437280663
34	Jay Jagadish Padhy	9040035665	Nanda Kishore Pal	9437280663
35	Dhiren Kumar Pradhan	9437068409	Sanjay Behera	9938590021
36	Bipin Bihari Pradhan	9937773345	Sanjay Behera	9938590021
37	Bipin Bihari Pradhan	9937773345	Sanjay Behera	9938590021
38	Bipin Bihari Pradhan	9937773345	Sanjay Behera	9938590021
39	Bipin Bihari Pradhan	9937773345	Sanjay Behera	9938590021
40	Jay Jagadish Padhy	9040035665	Nanda Kishore Pal	9437280663
41	Bipin Bihari Pradhan	9937773345	Sanjay Behera	9938590021
42	Aditya Narayan Mishra	9437306383	Dibya Ranjan Tripathy	9437602189
43	Santosh Das	9437306860	Nanda Kishore Pal	9437280663
44	Santosh Das	9437306860	Nanda Kishore Pal	9437280663
45	Santosh Das	9437306860	Nanda Kishore Pal	9437280663
46	Aditya Narayan Mishra	9437306383	Dibya Ranjan Tripathy	9437602189
47	Aditya Narayan Mishra	9437306383	Dibya Ranjan Tripathy	9437602189
48	Sashikanta Nayak	9337272727	Sanjay Behera	9938590021
49	Sashikanta Nayak	9337272727	Sanjay Behera	9938590021
50	Lalitendu Nayak	9437340855	MahesPrasad Mishra	9777976700
51	Gitarani Sahoo	9938392426	Nanda Kishore Pal	9437280663
52	Dhiren Kumar Pradhan	9437068409	Sanjay Behera	9938590021
53	Gitarani Sahoo	9938392426	Nanda Kishore Pal	9437280663
54	Aditya Narayan Mishra	9437306383	Dibya Ranjan Tripathy	9437602189
55	Aditya Narayan Mishra	9437306383	Dibya Ranjan Tripathy	9437602189
56	Gitarani Sahoo	9938392426	Nanda Kishore Pal	9437280663
57	Gitarani Sahoo	9938392426	Nanda Kishore Pal	9437280663

58	Dhiren Kumar Pradhan	9437068409	Sanjay Behera	9938590021
59	Gitarani Sahoo	9938392426	Nanda Kishore Pal	9437280663

**Annexure-VI**

<b>DUTY ALLOTTED TO PUMP DRIVERS FOR WATER LOGGING POCKETS OF C.M.C AREA DURING RAINY SEASON-2015-16</b>					
Sl. No.	Location	Ward No.	HP	Name of the Pump Driver	
				C.M.C	Service Provider
1	Bidanasi Kumbhar Sahi (Tarini Vihar)	1	5		Laxmidhra Naik M-8908806064
2	Bai Mundi Nursing Home	1	10		
3	Gayatri Mandir	1	5		
4	Krushak Bazar	1	5		
5	Uppar Police Colony	7	5	Dhaneswar Swain M-9777267673	
6	Sundei, Deula Sahi	7	5		
7	Sivajee Nagar Stand Post - I	7	24		
8	Sivajee Nagar Stand Post - II	7	24		
9	Bangali Sahi Prajapita Primary School	7	5		
10	Immampada	7	5		
11	Idga & Dhoba Sahi Stand Post – I	7	24		Jagannath Biswal M-9040229735
12	Idga & Dhoba Sahi Stand Post – II	7	24		
13	Hatua Sahi Stand Post – I	8	10		
14	Hatua Sahi Stand Post – II	8	10		Govinda Rout M-7381514284
15	Hatua Sahi Gada	8	5		
16	Infront of Akhandalamani Mandira	8	10		
17	Chahata Nagar Stand Post	8	10		
18	Wireless Stand Post –I	8	65		
19	Wireless Stand Post –II	8	65	Gyana Ranjan Swain M-9437312036	

20	Wireless Stand Post –III	8	5		
21	Matha Sahi, Tulasipur Stand Post – 1	8	10		Sukanta Parida M-8260032936
22	Matha Sahi, Tulasipur Stand Post – 1I	8	10		
23	Satadivihar Stand Post – I	8	24		
24	Satadivihar Stand Post – II	8	24		
25	Bila Sahi, Shree Vihar Colony	9	14		Ashok Muduli M-9937726297
26	Godhuli lane	9	10		
27	Stewart Patna	9	5		
28	Srivihar Coloney	9	14		
29	Ramgarh	10	5		Mihir Ranjan Swain M-7381858941
30	Kafla Pokhari (Saitan Bagicha)	10	5		
31	Reba Bagicha	10	10		
32	Sidheswar Sahi Pond	10	5		
33	Sishu Bhawan - I	11	10	Kulamani ChoudhuryM-9438816244	
34	Sishu Bhawan - II	11	10		
35	High Court Campus	11	5		
36	Hadagadia	11	14		
37	Darji Sahi (Dhruba Mandir)	13	5		Y.Santosh M-9853452900
38	Kali Gali	13	5		
39	Budhi Thakurani Lane	13	5		
40	State Co-operative Bank Field	13	5		
41	Amala Club	14	10	Gandraba Khatua M-9090664551	
42	Habib Pokhari	14	5		
43	Jagannath Ballav, Kasi Jena House	14	5		
44	Justice B.P. Das Residence	15	5		
45	Gobar Gadia	15	5	Bharat Dalabehera M-9090664551	
46	Dear Park	15	10		
47	Gorakabar	15	10		
48	Chunabhati Gali	18	5		SK Sagir M-9861381562
49	Chamara Sahi	18	5		
50	Chandan Pokhari	21	14		
51	Gamamiya Gali	23	5		
52	Makarba Sahi	22	5		Makar Ghadei M-9237325061

53	Near Manik Babu Res	22	5		
54	Dhobi Lane	22	5		
55	Hong Kong Hotel Lane	22	5		
56	Vidya Bhawan	24	5	Debraj Sahu M- 9778567297	
57	Samanta Sahi Pokhari	24	5		
58	Brundaban Gada Samanta Sahi	24	5		
59	Dillip Mulia Lane	24	5		
60	Haripur Pond	24	5		
61	Rausapatna Pokhari	24	5		Ananta Ku.Parida M-9437426020
62	Tara Atta Kala	27	5		
63	New Rausapatna	27	5		
64	New Rausapatna Near B. Mohanty Res.	27	5		
65	Near Silu Pradhan Residence	27	5		
66	Buxi Pokhari, Badhei Sahi	25	5		SK Aslum M-9861283516
67	Badhei Sahi, Buxi Bazar	25	5		
68	Deepa Sahoo Lane, Buxi Bazar	25	5		
69	Khumbhar Sahi	26	5	Abhiram Mallick M- 9438816244	
70	Kathagada Sahi Kumbhar Sahi	26	14		
71	Harizan Sahi	26	5		
72	Hazari Lane	28	5	Nirod Barik M - 9853325023	
73	Lunia Sahi, Harijana Sahi	29	5		
74	Mangu Rout Lane	26	5		
75	Jhanjirimangala Harijan Sahi (Mihir Mallick)	29	5		
76	Kuni Babu Res. Jhanjirimangala	29	5		
77	Dharma Dutta Pokhari	29	14	SK.Manan M-	
78	Pithapur Telusu Basti	29	5		
79	Bhagatpur	30	5		
80	Amiya Mohanty Lane, Bamphi Sahi	30	5	Niranjan Padhi M-9692836499	
81	Pratap Mishra Lane, Rajabagicha	30	5		
82	Pratap Mohanty Res.	30	5		
83	Rajabagicha Police Colony - I	30	24		
84	Rajabagicha Police Colony - II	30	24		Amarendra Swain M-7538094386
85	Dr. Amarendra Mishra Res.	31	5		

86	Radhanath Rath B.K. Road-I	31	14		Abhaya Ku.Sahoo M-9439928212
87	Radhanath Rath B.K. Road-II	31	10		
88	Khannagar Crematorium	44	5		
89	Mali Sahi	31	5	Ramesh Ch Swain M - 9439827278	
90	Biswal Lane	31	5		
91	Ranihat Harijana Sahi	31	5		
92	Khuntia Lane	31	5		
93	Durga Nursing Home	15	10	Gyanendra Ku Dash M - 9556562502	
94	Thoria Sahi Nayak Sahi	31	5		
95	Bikram Lodge, Thoria Sahi	31	5		
96	Naik Sahi	31	5		
97	Ghasia Sahi	31	5		
98	S.C.B. Meidcal Campus	34	5		Nrusing Ch Panda M- 9938204484
99	Ranihat High School Campus	34	5		
100	S.C.B. Medical & Direct of Fishery	35	10		
101	Mangala Temple	36	10		
102	Chhatra Bazar High Schoo	36	14		
103	Mini Namuna Lane	36	5	Ratikanta Biswal M-9938428834	
104	Roxy lane	36	5		
105	Plaza Colony	36	5		
106	Bisinabar Harijana Sahi	37	5	Hemanta Ku Swain M - 8908046156	
107	Paniapada	37	5		
108	Parida Sahi	37	5		
109	Nila Bila Dhia Sahi	37	5		
110	Matru Bhawan Stand Post – I	37	24	Kailash Ch.Behera Mechanic(W/C)	Subash Swain M-9778681172
111	Matru Bhawan Stand Post – II	37	24		
112	Matru Bhawan Stand Post – III	37	24		
113	Matru Bhawan Stand Post – IV	37	24		
114	Near P.H Colony Chhatra Bazar – I	37	24		Tarakanta Jena M-9778428528
115	Near P.H Colony Chhatra Bazar – II	37	24		

116	Railway settlement House	38	5		Sachitra Rout M-9861017603
117	Pareswar Sahi Temple	39	5		
118	Nigamananda Matha	40	5		
119	Palamandap, Jobra (Nadikula Sahi)	40	5		
120	Suna Babu Gali	40	5		
121	Suna Babu Gali (Back Side)	40	5		
122	Jobra Charigharia Sahi	40	5		Pranakrushna Parida M-9861464699
123	Jobra Majhi Sahi (Ajay Behera Res)	41	5		
124	Raheman Chhak	41	5		
125	Majhi Sahi, Jobra	41	5		
126	Jobra Stand Post - I	41	24	Purna Ch.Panda Mechanic(W/C)	Manoj Rout M-9692120948
127	Jobra Stand Post - II	41	24		
128	Jobra Stand Post - III	41	24		
129	Jobra Stand Post - IV	41	24		
130	Mallha sahi -I	41	5		Jagannath Majhi M-
131	Mallha sahi -II	41	5		
132	Tala Sahi	41	5		
133	Tinapita Sahi, Jobra	41	5		
134	Near Manmohan Shau House	42	5		A.Lokanath M-9853326115
135	Dhobi Sahi U.P. Schoo	42	5		
136	Rasmita Sahoo Lane	42	5		
137	Kandoi House	42	5		
138	Maniraj Biscuit Company	42	5		
139	Maitri Vihar	43	5	Dolagobinda Parida M- 9938494371	
140	Kaibalya Vihar	43	14		
141	Ananda Vihar	43	14		
142	Vikash Bhawan	44	5	Rabindra Ku Panda M- 9337837522	
143	Shyam Sundar Matha Stand point Pump – I	44	10		
144	Shyam Sundar Matha Stand point Pump – II	44	24		
145	Ambika Maa Mandir	44	5		
146	Gauda Sahi, Khannagar	45	5		



147	P.C. Sarkar Lane	45	5		
148	Khannagar Stand Post -I	45	50	Bijay Sahoo M - 9777978177	
149	Khannagar Stand Post -II	45	50		
150	Khannagar Stand Post -III	45	50		
151	Khannagar Stand Post -IV	45	50		
152	Khannagar Stand Post -V	45	5		
153	Surya Vihar	45	5		
154	Arunodaya Nagar	45	5		
155	Khannagar Nua Sahi	45	5		
156	Nua Sahi	45	5		
157	Gurukhetra, Sikharpur	46	5		Pratap Parida M-8270473896
158	Dula Dei Temple	46	5		
159	Korapokhari	46	10		
160	Kaliboda Stand Post – I	46	20		
161	Kaliboda Stand Post – II	46	10		
162	Nadikula Sahi -I	46	5		
163	Nadikula Sahi -II	46	5		
164	Kamalakanta Vidya Pitha –I	46	24		Chintu Rout M-9938698229
165	Kamalakanta Vidya Pitha –II	46	24		
166	Sikharpur Tala Sahi -I	46	5		Ganesh Rout M-9861465213
167	Sikharpur Tala Sahi -II	46	14		
168	Dinagadia	46	15		
169	Fakirpur ,Mallha sahi	48	5		
170	Bhubanpur	48	5		
171	Paga Sahi, Sikariapur	48	14		
172	Laxmanpur	48	5		Anil Ku.Sahani M-9776537862
173	Fakirpur	48	14		
174	Nimpur Kela Sahi	49	5		Bichi Rout M-9861265204
175	Nimpur Munda Sahi	49	5		
176	Immampara Samal Sahi	49	5		
177	Nankar, Jena Sahi	49	5		
178	Nankar, Samal Sahi	49	5		

179	Kunjabihari Lane	50	5		
180	Press Colony Khapuria Stand Post	50	10		
181	Mattagajpur Stand Post – I	51	65	Dhulendra Dalai M- 9937786168	
182	Mattagajpur Stand Post – II	51	32		
183	Mattagajpur Stand Post – III	51	32		
184	Mattagajpur Stand Post – IV	51	5		
185	Bali Sahi Stand Post – I	51	10		
186	Bali Sahi Stand Post – II	51	10	Samir Pani M-9937035565	
187	Poporada	51	5		
188	Tinigharia Nua Sahi	51	5		
189	Sartol Village	51	14		
190	Netaji Nagar	51	5		
191	Gosala Lane	51	5		
192	Tinigharia Nua Sahi	51	5		
193	Tinigharia Stand Post – I	51	10	Nibas Pani M-7735579210	
194	Tinigharia Stand Post – II	51	10		
195	Rajendra Nagar (Sradha Nursing Home)	52	5		
196	Kazidiha	52	5		
197	Sriram Nagar	52	5	Dillip Sahani M-7588995562	
198	Nirankari Ashram	52	5		
199	ESI Hospital	52	10		
200	Kalyan Nagar	53	5		
201	Andarpur Stand Post – I	53	10		
202	Andarpur Stand Post – II	53	10	Chittaranja Nayak M-9861706251	
203	Darghapatna New Colony - 1	53	5		
204	Darghapatna New Colony - II	53	10		
205	Baya Baba Matha	53	5		
206	Red Cross Field	53	14		
207	A.G. Colony	54	5	Prasanta Behera M-8337951521	
208	Zero Point (1 No.)	54	32		
209	Nua Bazar	54	5		
210	Pothapokhari	54	5	Prasanta Parida M-7735871655	
211	Nehrupalli	54	5		

212	Gandhipalli	54	5		
213	C.R.R.I. Campus-I	55	20		Sriharsa Mulia M-9778222202
214	C.R.R.I. Campus-II	55	20		
215	Debendra Nagar	55	5		
216	Bidyadharpur	55	5		
217	Gopalpur Nua Sahi	56	5		
218	Gopalpur	56	14		Pravat Sahani M-9861509410
219	Gopalpur Bhadei Sahi - I	56	10		
220	Gopalpur Bhadei Sahi - II	56	10		
221	Kazi Patna	56	10		
222	Shiva Mandir	57	5		
223	Bhadimula	55	5		
224	Subhadrapur	56	5		
225	Rajnagar Patna	56	14		Bikram Sahani M-7735816023
226	Bhanpur	58	5		
227	Gopalpur Behera Sahi – I	57	14		
228	Gopalpur Behera Sahi – II	57	14		
229	Pira Bazar	57	10		Amit Ku.Behera M-9090215582
230	Srikaruan	57	10		
231	Pratap NagarI	58	5		
232	Ram Nagar	59	14		Pravakar Muduli M-9588580705
233	Kacharamala New	59	5		
234	Kacharamala	59	5		

2018

# District Disaster Management Plan

Cuttack, ODISHA

## Chapter- VI

District Disaster Management Authority (DDMA)  
Cuttack, Odisha  
6/10/2018



## 6. India Disaster Resource Network (IDRN)

ITEM DETAILS	DEPARTMENT/AGENCY DETAILS	ITEM'S INFORMATION
Item No - 101	Dept Name - Commandant 6th OSAP Bn, Cuttack	Nos/Quantity Available - 1Sets
Name - Gas Cutters	Addr - Odisha Disaster Rapid Action Force Commandant 6th OSAP Bn, Cuttack ODRAF Unit, College Square, Cuttack	Item Location - Present at the Department
Type - Specific Equipment	Contact - Commandant	Available Time - January to December
Description - Gas Cutter	Addr - Lingaraj Parida	Source - Govt
	Tel.No - 0671-2442148,0671-2442259,0671-2441779	Operator Available- yes
	Mobile - 9861039267	Transport - road,,,,
	Fax - 0671-2442259	Prior expr in emergency- NA and Prior training expr- NA
	Email- comdt6thbn.odpol@nic.in	Last updated on 5/16/2017
Item No - 103	Dept Name - Commandant 6th OSAP Bn, Cuttack	Nos/Quantity Available - 2Nos
Name - Bolt cutters ( Shears )	Addr - Odisha disaster Rapid Action Force, ODRAF Unit, College Square, Cuttack	Item Location - Present at the Department
Type - Specific Equipment	Contact - Commandant	Available Time - January to December
Description - Bolt Cutter	Addr - Lingaraj Parida	Source - Govt
	Tel.No - 0671-2442148,0671-2442259,0671-2441779	Operator Available- yes
	Mobile - 9861039267	Transport - road,,,,
	Fax - 0671-2442259	Prior expr in emergency- NA and Prior training expr- NA
	Email- comdt6thbn.odpol@nic.in	Last updated on 5/16/2017
Item No - 104	Dept Name - CESU, CDD.No.1, Cuttack	Nos/Quantity Available - 2Nos
Name - Electric Drill	Addr - Central Electricity Supply Utility of Odisha, City Distribution Division No.-1, Ranihat, Cuttack	Item Location - Specific location if not present at the department

Type - Specific Equipment	Contact - Executive Engineer	Available Time - January to December
Description - Electric Drill	Addr - Central Electricity Supply Utility of Odisha, City Distribution Division No.-1, Ranihat, Cuttack	Source - Govt
	Tel.No - 0671-2431944,,	Operator Available- NA
	Mobile - 9437011302	Transport - road,,,,
	Fax -	Prior expr in emergency- NA and Prior training expr- NA
	Email- eecdd1@cescoorissa.com	Last updated on 5/19/2017
Item No - 104	Dept Name - Commandant 6th OSAP Bn, Cuttack	Nos/Quantity Available - 2Nos
Name - Electric Drill	Addr - Odisha Disaster Rapid Action Force, ODRAF Unit, College Square, Cuttack	Item Location - Present at the Department
Type - Specific Equipment	Contact - Commandant	Available Time - January to December
Description - Electric Drill	Addr - Lingaraj Parida	Source - Govt
	Tel.No - 0671-2442148,0671-2442259,0671-2441779	Operator Available- yes
	Mobile - 9861039267	Transport - road,,,,
	Fax - 0671-2442259	Prior expr in emergency- NA and Prior training expr- NA
	Email- comdt6thbn.odpol@nic.in	Last updated on 5/16/2017
Item No - 105	Dept Name - Commandant 6th OSAP Bn, Cuttack	Nos/Quantity Available - 1Nos
Name - Circular Saw with Diamond Blade(Electric)	Addr - Odisha Disaster Rapid Action Force, ODRAF Unit, College Square, Cuttack	Item Location - Present at the Department
Type - Specific Equipment	Contact - Commandant	Available Time - January to December
Description - Circular Saw with Diamond Blade	Addr - Lingaraj Parida	Source - Govt
	Tel.No - 0671-2442148,0671-2442259,0671-2441779	Operator Available- yes
	Mobile - 9861039267	Transport - road,,,,
	Fax - 0671-2442259	Prior expr in emergency- NA and Prior training expr- NA
	Email- comdt6thbn.odpol@nic.in	Last updated on 5/16/2017

Item No - 106	Dept Name - Commandant 6th OSAP Bn, Cuttack	Nos/Quantity Available - 1Nos
Name - Chipping Hammer	Addr - Odisha Disaster Rapid Action Force, ODRAF Unit, College Square,Cuttack	Item Location - Present at the Department
Type - Specific Equipment	Contact - Commandant	Available Time - January to December
Description - Chipping Hammer	Addr - Lingaraj Parida	Source - Govt
	Tel.No - 0671-2442148,0671-2442259,0671-2441779	Operator Available- yes
	Mobile - 9861039267	Transport - road,,,,
	Fax - 0671-2442259	Prior expr in emergency- NA and Prior training expr- NA
	Email- comdt6thbn.odpol@nic.in	Last updated on 5/16/2017
Item No - 107	Dept Name - Sub-Collector, Banki	Nos/Quantity Available - 1Nos
Name - Chain Saw-Diamond	Addr - Sub-Collector Office, Banki At- Sub-Collector Office, P.O. - Banki, Cuttack, Pin Code- 754037	Item Location - Office campus
Type - Specific Equipment	Contact - Sub-Collector, Banki	Available Time - January to December
Description - Chain saw-bullet	Addr - Sub-Collector Office, Banki At- Sub-Collector Office, P.O. - Banki, Cuttack, Pin Code- 754037	Source - Govt
	Tel.No - 06723-240201,,	Operator Available- NA
	Mobile - 9437386765	Transport - ,,,,NA
	Fax - 06723-240201	Prior expr in emergency- NA and Prior training expr- NA
	Email- subcoll.banki@nic.in	Last updated on 5/19/2017
Item No - 108	Dept Name - Commandant 6th OSAP Bn, Cuttack	Nos/Quantity Available - 10Nos
Name - Chain Saw-Bullet	Addr - Odisha Disaster Rapid Action Force, ODRAF Unit, College Square,Cuttack	Item Location - Present at the Department
Type - Specific Equipment	Contact - Commandant	Available Time - January to December
Description - Chain-Saw-Bullet	Addr - Lingaraj Parida	Source - Govt

	Tel.No - 0671-2442148,0671-2442259,0671-2441779	Operator Available- yes
	Mobile - 9861039267	Transport - road,,,,
	Fax - 0671-2442259	Prior expr in emergency- NA and Prior training expr- NA
	Email- comdt6thbn.odpol@nic.in	Last updated on 5/16/2017
Item No - 109	Dept Name - Commandant 6th OSAP Bn, Cuttack	Nos/Quantity Available - 2Nos
Name - Pneumatic Chisel	Addr - Odisha Disaster Rapid Action Force, ODRAF Unit, College Square,Cuttack	Item Location - Present at the Department
Type - Specific Equipment	Contact - Commandant	Available Time - January to December
Description - Pneumatic Chisel	Addr - Lingaraj Parida	Source - Govt
	Tel.No - 0671-2442148,0671-2442259,0671-2441779	Operator Available- yes
	Mobile - 9861039267	Transport - road,,,,
	Fax - 0671-2442259	Prior expr in emergency- NA and Prior training expr- NA
	Email- comdt6thbn.odpol@nic.in	Last updated on 5/16/2017
Item No - 110	Dept Name - Commandant 6th OSAP Bn, Cuttack	Nos/Quantity Available - 1Nos
Name - Cutters- Hydraulic	Addr - Odisha Disaster Rapid Action Force, ODRAF Unit, College Square,Cuttack	Item Location - Present at the Department
Type - Specific Equipment	Contact - Commandant	Available Time - January to December
Description - Cutters- Hydraulic	Addr - Lingaraj Parida	Source - Govt
	Tel.No - 0671-2442148,0671-2442259,0671-2441779	Operator Available- yes
	Mobile - 9861039267	Transport - road,,,,
	Fax - 0671-2442259	Prior expr in emergency- NA and Prior training expr- NA
	Email- comdt6thbn.odpol@nic.in	Last updated on 5/16/2017
Item No - 112	Dept Name - Commandant 6th OSAP Bn, Cuttack	Nos/Quantity Available - 1Nos



Name - Spreaders-Hydraulic	Addr - Odisha Disaster Rapid Action Force, ODRAF Unit, College Square,Cuttack	Item Location - Present at the Department
Type - Specific Equipment	Contact - Commandant	Available Time - January to December
Description - Spreaders-Hydraulic	Addr - Lingaraj Parida	Source - Govt
	Tel.No - 0671-2442148,0671-2442259,0671-2441779	Operator Available- yes
	Mobile - 9861039267	Transport - road,,,,
	Fax - 0671-2442259	Prior expr in emergency- NA and Prior training expr- NA
	Email- comdt6thbn.odpol@nic.in	Last updated on 5/16/2017
Item No - 112	Dept Name - ORISSA FIRE SERVICE	Nos/Quantity Available - 1Nos
Name - Spreaders-Hydraulic	Addr - Odisha Fire Service (Cuttack Fire Station)	Item Location - CUTTACK
Type - Specific Equipment	Contact - FIRE OFFICER	Available Time - January to December
Description - Spreaders-Hydraulic	Addr - Buxi Bazar, Cuttack	Source - Govt
	Tel.No - 0671-2306183,,	Operator Available- NA
	Mobile - 9861218310	Transport - road,,,,
	Fax - 0671-2306183	Prior expr in emergency- NA and Prior training expr- NA
	Email- chieffireofficer2011@gmail.com	Last updated on 5/29/2017
Item No - 115	Dept Name - Commandant 6th OSAP Bn, Cuttack	Nos/Quantity Available - 1Nos
Name - Jack with 5 ton lift	Addr - Odisha Disaster Rapid Action Force, ODRAF Unit, College Square,Cuttack	Item Location - Present at the Department
Type - Specific Equipment	Contact - Commandant	Available Time - January to December
Description - Jack with 5 ton lift	Addr - Lingaraj Parida	Source - Govt
	Tel.No - 0671-2442148,0671-2442259,0671-2441779	Operator Available- yes
	Mobile - 9861039267	Transport - road,,,,

	Fax - 0671-2442259	Prior expr in emergency- NA and Prior training expr- NA
	Email- comdt6thbn.odpol@nic.in	Last updated on 5/16/2017
Item No - 116	Dept Name - Commandant 6th OSAP Bn, Cuttack	Nos/Quantity Available - 1Nos
Name - Iron shod levers, 10 ft. Long	Addr - Odisha Disaster Rapid Action Force, ODRAF Unit, College Square,Cuttack	Item Location - Present at the Department
Type - Specific Equipment	Contact - Commandant	Available Time - January to December
Description - Iron shod levers, 10 ft. Long	Addr - Lingaraj Parida	Source - Govt
	Tel.No - 0671-2442148,0671- 2442259,0671-2441779	Operator Available- yes
	Mobile - 9861039267	Transport - road,,,,
	Fax - 0671-2442259	Prior expr in emergency- NA and Prior training expr- NA
	Email- comdt6thbn.odpol@nic.in	Last updated on 5/16/2017
Item No - 117	Dept Name - Commandant 6th OSAP Bn, Cuttack	Nos/Quantity Available - 4Nos
Name - Sledge hammer	Addr - Odisha Disaster Rapid Action Force, ODRAF Unit, College Square,Cuttack	Item Location - Present at the Department
Type - Specific Equipment	Contact - Commandant	Available Time - January to December
Description - Sledge hammer	Addr - Lingaraj Parida	Source - Govt
	Tel.No - 0671-2442148,0671- 2442259,0671-2441779	Operator Available- yes
	Mobile - 9861039267	Transport - road,,,,
	Fax - 0671-2442259	Prior expr in emergency- NA and Prior training expr- NA
	Email- comdt6thbn.odpol@nic.in	Last updated on 5/16/2017
Item No - 117	Dept Name - CESU,CDD.No.1, Cuttack	Nos/Quantity Available - 12Nos
Name - Sledge hammer	Addr - Central Electricity Supply Utility of Odisha, City Distribution Division No.-1, Ranihat, Cuttack	Item Location - Specific location if not present at the department

Type - Specific Equipment	Contact - Executive Engineer	Available Time - January to December
Description - Sledge hammer	Addr - Central Electricity Supply Utility of Odisha, City Distribution Division No.-1, Ranihat, Cuttack	Source - Govt
	Tel.No - 0671-2431944,,	Operator Available- NA
	Mobile - 9437011302	Transport - road,,,,
	Fax -	Prior expr in emergency- NA and Prior training expr- NA
	Email- eecdd1@cescoorissa.com	Last updated on 5/19/2017
Item No - 118	Dept Name - Commandant 6th OSAP Bn, Cuttack	Nos/Quantity Available - 4Nos
Name - Heavy Axe	Addr - Odisha Disaster Rapid Action Force, ODRAF Unit, College Square, Cuttack	Item Location - Present at the Department
Type - Specific Equipment	Contact - Commandant	Available Time - January to December
Description - Heavy Axe	Addr - Lingaraj Parida	Source - Govt
	Tel.No - 0671-2442148,0671-2442259,0671-2441779	Operator Available- yes
	Mobile - 9861039267	Transport - road,,,,
	Fax - 0671-2442259	Prior expr in emergency- NA and Prior training expr- NA
	Email- comdt6thbn.odpol@nic.in	Last updated on 5/16/2017
Item No - 121	Dept Name - Commandant 6th OSAP Bn, Cuttack	Nos/Quantity Available - 1Nos
Name - Single sheave snatch block	Addr - Odisha Disaster Rapid Action Force, ODRAF Unit, College Square, Cuttack	Item Location - Present at the Department
Type - Specific Equipment	Contact - Commandant	Available Time - January to December
Description - Single sheave snatch block	Addr - Lingaraj Parida	Source - Govt
	Tel.No - 0671-2442148,0671-2442259,0671-2441779	Operator Available- yes
	Mobile - 9861039267	Transport - road,,,,
	Fax - 0671-2442259	Prior expr in emergency- NA and Prior training expr- NA
	Email- comdt6thbn.odpol@nic.in	Last updated on 5/16/2017

Item No - 122	Dept Name - Commandant 6th OSAP Bn, Cuttack	Nos/Quantity Available - 1Nos
Name - Smoke Blower and Exhauster	Addr - Odisha Disaster Rapid Action Force, ODRAF Unit, College Square, Cuttack	Item Location - Present at the Department
Type - Specific Equipment	Contact - Commandant	Available Time - January to December
Description - Smoke Blower and Exhauster	Addr - Lingaraj Parida	Source - Govt
	Tel.No - 0671-2442148,0671-2442259,0671-2441779	Operator Available- yes
	Mobile - 9861039267	Transport - road,,,,
	Fax - 0671-2442259	Prior expr in emergency- NA and Prior training expr- NA
	Email- comdt6thbn.odpol@nic.in	Last updated on 5/16/2017
Item No - 124	Dept Name - CESU,CDD.No.1, Cuttack	Nos/Quantity Available - 16Pair
Name - Gloves-Rubber, Tested up to 25, 000 volt	Addr - Central Electricity Supply Utility of Odisha, City Distribution Division No.-1, Ranihat, Cuttack	Item Location - Specify location if not present at the department
Type - Specific Equipment	Contact - Executive Engineer	Available Time - January to December
Description - Gloves-Rubber, Tested up to 25,000 volt	Addr - Central Electricity Supply Utility of Odisha,City Distribution Division No.-1, Ranihat, Cuttack	Source - Govt
	Tel.No - 0671-2431944,,	Operator Available- NA
	Mobile - 9437011302	Transport - road,,,,
	Fax -	Prior expr in emergency- NA and Prior training expr- NA
	Email- eecdd1@cescoorissa.com	Last updated on 5/19/2017
Item No - 130	Dept Name - Commandant 6th OSAP Bn, Cuttack	Nos/Quantity Available - 7Nos
Name - Crescent/adjustable wrenches	Addr - Odisha Disaster Rapid Action Force, ODRAF Unit, College Square, Cuttack	Item Location - Present at the Department
Type - Specific Equipment	Contact - Commandant	Available Time - January to December

Description - Crescent/adjustable wrenches	Addr - Lingaraj Parida	Source - Govt
	Tel.No - 0671-2442148,0671-2442259,0671-2441779	Operator Available- yes
	Mobile - 9861039267	Transport - road,,,,
	Fax - 0671-2442259	Prior expr in emergency- NA and Prior training expr- NA
	Email- comdt6thbn.odpol@nic.in	Last updated on 5/16/2017
Item No - 131	Dept Name - Commandant 6th OSAP Bn, Cuttack	Nos/Quantity Available - 4Nos
Name - Slotted Screwdrivers	Addr - Odisha Disaster Rapid Action Force, ODRAF Unit, College Square, Cuttack	Item Location - Present at the Department
Type - Specific Equipment	Contact - Commandant	Available Time - January to December
Description - Slotted Screwdrivers	Addr - Lingaraj Parida	Source - Govt
	Tel.No - 0671-2442148,0671-2442259,0671-2441779	Operator Available- yes
	Mobile - 9861039267	Transport - road,,,,
	Fax - 0671-2442259	Prior expr in emergency- NA and Prior training expr- NA
	Email- comdt6thbn.odpol@nic.in	Last updated on 5/16/2017
Item No - 133	Dept Name - Commandant 6th OSAP Bn, Cuttack	Nos/Quantity Available - 4Nos
Name - Blankets	Addr - Odisha Disaster Rapid Action Force, ODRAF Unit, College Square, Cuttack	Item Location - Present at the Department
Type - Specific Equipment	Contact - Commandant	Available Time - January to December
Description - Blankets	Addr - Lingaraj Parida	Source - Govt
	Tel.No - 0671-2442148,0671-2442259,0671-2441779	Operator Available- yes
	Mobile - 9861039267	Transport - road,,,,
	Fax - 0671-2442259	Prior expr in emergency- NA and Prior training expr- NA
	Email- comdt6thbn.odpol@nic.in	Last updated on 5/16/2017

Item No - 133	Dept Name - Collectorate, Cuttack	Nos/Quantity Available - 221Nos
Name - Blankets	Addr - Collectorate, Cuttack	Item Location - Emergency Relief Godwan
Type - Specific Equipment	Contact - Probodh Kumar Rout	Available Time - January to December
Description - Blankets mainly used for Cold wave & Fire accident victims	Addr - DEO, Cuttack	Source - Govt
	Tel.No - 0671-2507842,,	Operator Available- no
	Mobile - 8280079982	Transport - road,rail,,,
	Fax - 0671-2507842	Prior expr in emergency- NA and Prior training expr- NA
	Email- eoc-ctc@nic.in	Last updated on 5/16/2017
Item No - 135	Dept Name - Commandant 6th OSAP Bn, Cuttack	Nos/Quantity Available - 1Nos
Name - Chains - 6 feet (3 ton lift)	Addr - Odisha Disaster Rapid Action Force, ODRAF Unit, College Square, Cuttack	Item Location - Present at the Department
Type - Specific Equipment	Contact - Commandant	Available Time - January to December
Description - Chains - 6 feet (3 ton lift)	Addr - Lingaraj Parida	Source - Govt
	Tel.No - 0671-2442148,0671-2442259,0671-2441779	Operator Available- yes
	Mobile - 9861039267	Transport - road,,,,
	Fax - 0671-2442259	Prior expr in emergency- NA and Prior training expr- NA
	Email- comdt6thbn.odpol@nic.in	Last updated on 5/16/2017
<b>ITEM DETAILS</b>	<b>DEPARTMENT/AGENCY DETAILS</b>	<b>ITEM'S INFORMATION</b>
Item No - 138	Dept Name - Commandant 6th OSAP Bn, Cuttack	Nos/Quantity Available - 39Nos
Name - Inflatable Light Tower	Addr - Odisha Disaster Rapid Action Force, ODRAF Unit, College Square, Cuttack	Item Location - Present at the Department
Type - Specific Equipment	Contact - Commandant	Available Time - January to December
Description - Inflatable Light Tower	Addr - Lingaraj Parida	Source - Govt

	Tel.No - 0671-2442148,0671-2442259,0671-2441779	Operator Available- yes
	Mobile - 9861039267	Transport - road,,,,
	Fax - 0671-2442259	Prior expr in emergency- NA and Prior training expr- NA
	Email- comdt6thbn.odpol@nic.in	Last updated on 5/16/2017
Item No - 138	Dept Name - Sub-Collector, Banki	Nos/Quantity Available - 1Nos
Name - Inflatable Light Tower	Addr - Sub-Collector Office, Banki	Item Location - Office Campus
Type - Specific Equipment	Contact - Sub-Collector, Banki	Available Time - January to December
Description - Inflatable light Tower	Addr - Sub-Collector Office, Banki At- Sub-Collector Office, P.O. - Banki, Cuttack, Pin Code- 754037	Source - Govt
	Tel.No - 06723-240201,,	Operator Available- NA
	Mobile - 9437386765	Transport - ,,,NA
	Fax - 06723-240201	Prior expr in emergency- NA and Prior training expr- NA
	Email- subcoll.banki@nic.in	Last updated on 5/19/2017
Item No - 138	Dept Name - Collectorate, Cuttack	Nos/Quantity Available - 2Nos
Name - Inflatable Light Tower	Addr - Emergency Relief Godwn, Collectorate, Cuttackate	Item Location - Emergency Relief Godwan
Type - Specific Equipment	Contact - Probodh Kumar Rout	Available Time - January to December
Description - Used for rescue purpose during night hours.	Addr - Dist., Emergency Officer, Collectorate, Cuttack	Source - Govt
	Tel.No - 0671-2507842,0671-1077,	Operator Available- yes
	Mobile - 8280079982	Transport - road,rail,air,,
	Fax - 0671-2507842	Prior expr in emergency- NA and Prior training expr- NA
	Email- eoc-ctc@nic.in	Last updated on 5/16/2017
Item No - 140	Dept Name - Commandant 6th OSAP Bn, Cuttack	Nos/Quantity Available - 39Nos
Name - Search light	Addr - Odisha Disaster Rapid Action Force, ODRAF Unit, College Square, Cuttack	Item Location - Present at the Department

Type - Specific Equipment	Contact - Commandant	Available Time - January to December
Description - Search Light	Addr - Lingaraj Parida	Source - Govt
	Tel.No - 0671-2442148,0671-2442259,0671-2441779	Operator Available- yes
	Mobile - 9861039267	Transport - road,,,,
	Fax - 0671-2442259	Prior expr in emergency- NA and Prior training expr- NA
	Email- comdt6thbn.odpol@nic.in	Last updated on 5/16/2017
Item No - 141	Dept Name - Commandant 6th OSAP Bn, Cuttack	Nos/Quantity Available - 5Nos
Name - Electric Generator (10 kv)	Addr - Odisha Disaster Rapid Action Force, ODRAF Unit, College Square, Cuttack	Item Location - Present at the Department
Type - Specific Equipment	Contact - Commandant	Available Time - January to December
Description - Electric Generator (10 kv)	Addr - Lingaraj Parida	Source - Govt
	Tel.No - 0671-2442148,0671-2442259,0671-2441779	Operator Available- yes
	Mobile - 9861039267	Transport - road,,,,
	Fax - 0671-2442259	Prior expr in emergency- NA and Prior training expr- NA
	Email- comdt6thbn.odpol@nic.in	Last updated on 5/16/2017
Item No - 141	Dept Name - Sub-Collector, Banki	Nos/Quantity Available - 1Nos
Name - Electric Generator (10 kv)	Addr - Sub-Collector Office, Banki	Item Location - Office Campus
Type - Specific Equipment	Contact - Sub-Collector, Banki	Available Time - January to December
Description - Generator	Addr - Sub-Collector Office, Banki At- Sub-Collector Office, P.O. - Banki, Cuttack, Pin Code- 754037	Source - Govt
	Tel.No - 06723-240201,,	Operator Available- NA
	Mobile - 9437386765	Transport - ,,,,NA
	Fax - 06723-240201	Prior expr in emergency- NA and Prior training expr- NA
	Email- subcoll.banki@nic.in	Last updated on 5/19/2017



Item No - 141	Dept Name - Cuttack Municipal Corporation, Cuttack	Nos/Quantity Available - 1Nos
Name - Electric Generator (10 kv)	Addr - Chouduri Bazar, Cuttack	Item Location - CMC Central Garrage
Type - Specific Equipment	Contact - Commissioner, CMC	Available Time - January to December
Description - It can take a load up to 125 KVA.	Addr - Chouduri Bazar, Cuttack	Source - Govt
	Tel.No - 06712308517,06712334513,	Operator Available- yes
	Mobile - 9437164240	Transport - road,,,,
	Fax - 06712308104	Prior expr in emergency- NA and Prior training expr- NA
	Email- mccmc@nic.in	Last updated on 5/18/2017
Item No - 141	Dept Name - Choudwar Municipality	Nos/Quantity Available - 1Nos
Name - Electric Generator (10 kv)	Addr - Choudwar Municipality, Ward No-4, Near Beura Sahi,Cuttack	Item Location - Office Premises
Type - Specific Equipment	Contact - E.O. Choudwar Municipality	Available Time - January to December
Description - Electric Generator	Addr - Sri Prana Krushna Jena	Source - Govt
	Tel.No - 0671-2394272,0671-2394988,	Operator Available- yes
	Mobile - 9437274832	Transport - ,,,,NA
	Fax - 0671-2394272	Prior expr in emergency- NA and Prior training expr- NA
	Email- choudwarmunicipality@gmail.com	Last updated on 5/16/2017
Item No - 141	Dept Name - Collectorate, Cuttack	Nos/Quantity Available - 1Nos
Name - Electric Generator (10 kv)	Addr - Emergency Relief Godwn, Collectorate, Cuttackate	Item Location - EOC
Type - Specific Equipment	Contact - Probodh Kumar Rout	Available Time - January to December
Description - Generator of 3 KV already instaled in EOC, Cuttack	Addr - District, Emergency Officer, Collectorate, Cuttack	Source - Govt
	Tel.No - 0671-2507842,,	Operator Available- yes

	Mobile - 8280079982	Transport - road,rail,air,,
	Fax - 0671-2507842	Prior expr in emergency- NA and Prior training expr- NA
	Email- eoc-ctc@nic.in	Last updated on 5/16/2017
Item No - 141	Dept Name - Collectorate, Cuttack	Nos/Quantity Available - 2Nos
Name - Electric Generator (10 kv)	Addr - D.E.O.C, Colletorate, Cuttack	Item Location - Emergency Collectorate, Cuttack
Type - Specific Equipment	Contact - Probodh Kumar Rout	Available Time - January to December
Description - Two generators, One big ( high capacity) and one small.	Addr - D.E.O.C, Colletorate, Cuttack	Source - Govt
	Tel.No - 0671-2507842,,	Operator Available- no
	Mobile - 8280079982	Transport - road,rail,air,,
	Fax - 0671-2507842	Prior expr in emergency- NA and Prior training expr- NA
	Email- eoc-ctc@nic.in	Last updated on 5/16/2017
Item No - 141	Dept Name - ORISSA FIRE SERVICE	Nos/Quantity Available - 1Nos
Name - Electric Generator (10 kv)	Addr - Odisha Fire Service (Cuttack Fire Station)	Item Location - CUTTACK
Type - Specific Equipment	Contact - FIRE OFFICER	Available Time - January to December
Description - Electric Generator (10 kv)	Addr - Buxi Bazar, Cuttack	Source - Govt
	Tel.No - 0671-2306183,,	Operator Available- NA
	Mobile - 9861218310	Transport - road,,,,
	Fax - 0671-2306183	Prior expr in emergency- NA and Prior training expr- NA
	Email- chieffireofficer2011@gmail.com	Last updated on 5/29/2017
Item No - 143	Dept Name - Cuttack Municipal Corporation, Cuttack	Nos/Quantity Available - 3Nos
Name - Bulldozers wheeled/chain	Addr - Chouduri Bazar, Cuttack	Item Location - CMC, Central Garrage, Cuttack
Type - Specific Equipment	Contact - Commissioner, CMC	Available Time - January to December

Description - It can be used for clinging of roads and making new road surfaces	Addr - Chouduri Bazar, Cuttack	Source - Govt
	Tel.No - 06712308517,06712334513,	Operator Available- yes
	Mobile - 9437164240	Transport - road,,,,
	Fax - 06712308104	Prior expr in emergency- NA and Prior training expr- NA
	Email- mccmc@nic.in	Last updated on 5/18/2017
Item No - 143	Dept Name - Commandant 6th OSAP Bn, Cuttack	Nos/Quantity Available - 1Nos
Name - Bulldozers wheeled/chain	Addr - Odisha Disaster Rapid Action Force, Commandant 6th OSAP Bn, Cuttack	Item Location - Present at the Department
Type - Specific Equipment	Contact - Commandant	Available Time - January to December
Description - Bulldozers wheeled/chain	Addr - Lingaraj Parida	Source - Govt
	Tel.No - 0671-2442148,0671-2442259,0671-2441779	Operator Available- yes
	Mobile - 9861039267	Transport - road,,,,
	Fax - 0671-2442259	Prior expr in emergency- NA and Prior training expr- NA
	Email- comdt6thbn.odpol@nic.in	Last updated on 5/16/2017
Item No - 143	Dept Name - Commandant 6th OSAP Bn, Cuttack	Nos/Quantity Available - 1Nos
Name - Bulldozers wheeled/chain	Addr - Odisha Disaster Rapid Action Force, Commandant 6th OSAP Bn, Cuttack	Item Location - Present at the departmrnt
Type - Specific Equipment	Contact - Commandant	Available Time - January to December
Description - Bulldozers wheeled/chain	Addr - Lingaraj Parida	Source - Govt
	Tel.No - 0671-2442148,0671-2442259,0671-2441779	Operator Available- yes
	Mobile - 9861039267	Transport - road,,,,
	Fax - 0671-2442259	Prior expr in emergency- NA and Prior training expr- NA
	Email- comdt6thbn.odpol@nic.in	Last updated on 5/16/2017

Item No - 143	Dept Name - Commandant 6th OSAP Bn, Cuttack	Nos/Quantity Available - 1Nos
Name - Bulldozers wheeled/chain	Addr - Commandant 6th OSAP Bn, Cuttack	Item Location - Present at the Department
Type - Specific Equipment	Contact - Commandant	Available Time - January to December
Description - Bulldozers wheeled/chain	Addr - Lingaraj Parida	Source - Govt
	Tel.No - 0671-2442148,0671-2442259,0671-2441779	Operator Available- yes
	Mobile - 9861039267	Transport - road,,,,
	Fax - 0671-2442259	Prior expr in emergency- NA and Prior training expr- NA
	Email- comdt6thbn.odpol@nic.in	Last updated on 5/16/2017
Item No - 144	Dept Name - Cuttack Municipal Corporation, Cuttack	Nos/Quantity Available - 3Nos
Name - Dumper	Addr - Chouduri Bazar, Cuttack	Item Location - Cmc, Central Garrage
Type - Specific Equipment	Contact - Commissioner, CMC	Available Time - January to December
Description - It can be used for transportation	Addr - Chouduri Bazar, Cuttack	Source - Govt
	Tel.No - 06712308517,06712334513,	Operator Available- yes
	Mobile - 9437164240	Transport - road,,,,
	Fax - 06712308104	Prior expr in emergency- NA and Prior training expr- NA
	Email- mccmc@nic.in	Last updated on 5/18/2017
Item No - 146	Dept Name - Commandant 6th OSAP Bn, Cuttack	Nos/Quantity Available - 3Nos
Name - Cranes - Heavy Duty, Fork type	Addr - Commandant 6th Bn OSAP, Cuttack ODRAF, College Square	Item Location - Present at the Department
Type - Specific Equipment	Contact - Commandant	Available Time - January to December
Description - Cranes - Heavy Duty Hydra 12	Addr - Lingaraj Parida	Source - Govt
	Tel.No - 0671-2442148,0671-2442259,0671-2441779	Operator Available- yes

	Mobile - 9861039267	Transport - road,,,,
	Fax - 0671-2442259	Prior expr in emergency- NA and Prior training expr- NA
	Email- comdt6thbn.odpol@nic.in	Last updated on 5/16/2017
Item No - 146	Dept Name - Commandant 6th OSAP Bn, Cuttack	Nos/Quantity Available - 3Nos
Name - Cranes - Heavy Duty, Fork type	Addr - Odisha Disaster Rapid Action Force, Commandant 6th OSAP Bn, Cuttack	Item Location - Present at the Department
Type - Specific Equipment	Contact - Commandant	Available Time - January to December
Description - Hydra 12	Addr - Lingaraj Parida	Source - Govt
	Tel.No - 0671-2442148,0671- 2442259,0671-2441779	Operator Available- yes
	Mobile - 9861039267	Transport - road,,,,
	Fax - 0671-2442259	Prior expr in emergency- NA and Prior training expr- NA
	Email- comdt6thbn.odpol@nic.in	Last updated on 5/16/2017
Item No - 146	Dept Name - Commandant 6th OSAP Bn, Cuttack	Nos/Quantity Available - 3Nos
Name - Cranes - Heavy Duty, Fork type	Addr - Odisha Disaster Rapid Action Force, Commandant 6th OSAP Bn, Cuttack	Item Location - Present at the Department
Type - Specific Equipment	Contact - Commandant	Available Time - January to December
Description - Cranes-Hydra 12	Addr - Lingaraj Parida	Source - Govt
	Tel.No - 0671-2442148,0671- 2442259,0671-2441779	Operator Available- yes
	Mobile - 9861039267	Transport - road,,,,
	Fax - 0671-2442259	Prior expr in emergency- NA and Prior training expr- NA
	Email- comdt6thbn.odpol@nic.in	Last updated on 5/16/2017
Item No - 147	Dept Name - Commandant 6th OSAP Bn, Cuttack	Nos/Quantity Available - 1Nos
Name - Tipper - Heavy Duty	Addr - Odisha Disaster Rapid Action Force, Commandant 6th OSAP Bn, Cuttack	Item Location - Present at the Department

Type - Specific Equipment	Contact - Commandant	Available Time - January to December
Description - Hydraulic Tipper	Addr - Lingaraj Parida	Source - Govt
	Tel.No - 0671-2442148,0671-2442259,0671-2441779	Operator Available- yes
	Mobile - 9861039267	Transport - road,,,,
	Fax - 0671-2442259	Prior expr in emergency- NA and Prior training expr- NA
	Email- comdt6thbn.odpol@nic.in	Last updated on 5/16/2017
Item No - 147	Dept Name - Commandant 6th OSAP Bn, Cuttack	Nos/Quantity Available - 1Nos
Name - Tipper - Heavy Duty	Addr - Odisha Disaster Rapid Action Force, Commandant 6th OSAP Bn, Cuttack	Item Location - Present at the Department
Type - Specific Equipment	Contact - Commandant	Available Time - January to December
Description - Tipper - Heavy Duty	Addr - Lingaraj Parida	Source - Govt
	Tel.No - 0671-2442148,0671-2442259,0671-2441779	Operator Available- yes
	Mobile - 9861039267	Transport - road,,,,
	Fax - 0671-2442259	Prior expr in emergency- NA and Prior training expr- NA
	Email- comdt6thbn.odpol@nic.in	Last updated on 5/16/2017
Item No - 147	Dept Name - Commandant 6th OSAP Bn, Cuttack	Nos/Quantity Available - 1Nos
Name - Tipper - Heavy Duty	Addr - Commandant 6th OSAP Bn Cuttack, ODRAF, college Square	Item Location - Present at the Department
Type - Specific Equipment	Contact - Commandant	Available Time - January to December
Description - Tipper	Addr - Lingaraj Parida	Source - Govt
	Tel.No - 0671-2442148,0671-2442259,0671-2441779	Operator Available- yes
	Mobile - 9861039267	Transport - road,,,,
	Fax - 0671-2442259	Prior expr in emergency- NA and Prior training expr- NA
	Email- comdt6thbn.odpol@nic.in	Last updated on 5/16/2017

Item No - 148	Dept Name - Commandant 6th OSAP Bn, Cuttack	Nos/Quantity Available - 1Nos
Name - Recovery Vans Beam Type	Addr - Odisha Disaster Rapid Action Force, Commandant 6th OSAP Bn, Cuttack	Item Location - Present at the Department
Type - Specific Equipment	Contact - Commandant	Available Time - January to December
Description - Recovery Vans Beam Type	Addr - Lingaraj Parida	Source - Govt
	Tel.No - 0671-2442148,0671-2442259,0671-2441779	Operator Available- yes
	Mobile - 9861039267	Transport - road,,,,
	Fax - 0671-2442259	Prior expr in emergency- NA and Prior training expr- NA
	Email- comdt6thbn.odpol@nic.in	Last updated on 5/16/2017
Item No - 148	Dept Name - Commandant 6th OSAP Bn, Cuttack	Nos/Quantity Available - 1Nos
Name - Recovery Vans Beam Type	Addr - Odisha Disaster Rapid Action Force, Commandant 6th OSAP Bn, Cuttack	Item Location - Present at the Department
Type - Specific Equipment	Contact - Commandant	Available Time - January to December
Description - Recovery Vans Beam Type	Addr - Lingaraj Parida	Source - Govt
	Tel.No - 0671-2442148,0671-2442259,0671-2441779	Operator Available- yes
	Mobile - 9861039267	Transport - road,,,,
	Fax - 0671-2442259	Prior expr in emergency- NA and Prior training expr- NA
	Email- comdt6thbn.odpol@nic.in	Last updated on 5/16/2017
Item No - 148	Dept Name - Commandant 6th OSAP Bn, Cuttack	Nos/Quantity Available - 1Nos
Name - Recovery Vans Beam Type	Addr - Odisha Disaster Rapid Action Force, Commandant 6th OSAP Bn, Cuttack	Item Location - Present at the Department
Type - Specific Equipment	Contact - Commandant	Available Time - January to December
Description - Hydraulic R/V	Addr - Lingaraj Parida	Source - Govt

	Tel.No - 0671-2442148,0671-2442259,0671-2441779	Operator Available- yes
	Mobile - 9861039267	Transport - road,,,,
	Fax - 0671-2442259	Prior expr in emergency- NA and Prior training expr- NA
	Email- comdt6thbn.odpol@nic.in	Last updated on 5/16/2017
<b>ITEM DETAILS</b>	<b>DEPARTMENT/AGENCY DETAILS</b>	<b>ITEM'S INFORMATION</b>
Item No - 153	Dept Name - Commandant 6th OSAP Bn, Cuttack	Nos/Quantity Available - 5Sets
Name - Diving suit	Addr - Odisha Disaster Rapid Action Force, ODRAF Unit, College Square, Cuttack	Item Location - Presentat the Department
Type - Specific Equipment	Contact - Commandant	Available Time - January to December
Description - Diving suit	Addr - Lingaraj Parida	Source - Govt
	Tel.No - 0671-2442148,0671-2442259,0671-2441779	Operator Available- yes
	Mobile - 9861039267	Transport - road,,,,
	Fax - 0671-2442259	Prior expr in emergency- NA and Prior training expr- NA
	Email- comdt6thbn.odpol@nic.in	Last updated on 5/16/2017
Item No - 153	Dept Name - ORISSA FIRE SERVICE	Nos/Quantity Available - 1Nos
Name - Diving suit	Addr - Odisha Fire Service (Cuttack Fire Station)	Item Location - CUTTACK
Type - Specific Equipment	Contact - FIRE OFFICER	Available Time - January to December
Description - Diving suit	Addr - Buxi Bazar, Cuttack	Source - Govt
	Tel.No - 0671-2306183,,	Operator Available- yes
	Mobile - 9861218310	Transport - road,,,,
	Fax - 0671-2306183	Prior expr in emergency- NA and Prior training expr- NA
	Email- chieffireofficer2011@gmail.com	Last updated on 5/29/2017
Item No - 154	Dept Name - ORISSA FIRE SERVICE	Nos/Quantity Available - 1Nos
Name - Under water BA set	Addr - Odisha Fire Service (Cuttack Fire Station)	Item Location - CUTTACK
Type - Specific Equipment	Contact - FIRE OFFICER	Available Time - January to December



Description - Under water BA set	Addr - Buxi Bazar, Cuttack	Source - Govt
	Tel.No - 0671-2306183,,	Operator Available- NA
	Mobile - 9861218310	Transport - road,,,,
	Fax - 0671-2306183	Prior expr in emergency- NA and Prior training expr- NA
	Email-chieffireofficer2011@gmail.com	Last updated on 5/29/2017
Item No - 154	Dept Name - Commandant 6th OSAP Bn, Cuttack	Nos/Quantity Available - 5Sets
Name - Under water BA set	Addr - Odisha Disaster Rapid Action Force, ODRAF Unit, College Square, Cuttack	Item Location - Present at the Department
Type - Specific Equipment	Contact - Commandant	Available Time - January to December
Description - Underwater BA set	Addr - Lingaraj Parida	Source - Govt
	Tel.No - 0671-2442148,0671-2442259,0671-2441779	Operator Available- yes
	Mobile - 9861039267	Transport - road,,,,
	Fax - 0671-2442259	Prior expr in emergency- NA and Prior training expr- NA
	Email- comdt6thbn.odpol@nic.in	Last updated on 5/16/2017
Item No - 155	Dept Name - Commandant 6th OSAP Bn, Cuttack	Nos/Quantity Available - 40Nos
Name - Lifebuoy	Addr - Odisha Disaster Rapid Action Force, ODRAF Unit, College Square, Cuttack	Item Location - Present at the Department
Type - Specific Equipment	Contact - Commandant	Available Time - January to December
Description - Lifebuoy	Addr - Lingaraj Parida	Source - Govt
	Tel.No - 0671-2442148,0671-2442259,0671-2441779	Operator Available- yes
	Mobile - 9861039267	Transport - road,,,,
	Fax - 0671-2442259	Prior expr in emergency- NA and Prior training expr- NA
	Email- comdt6thbn.odpol@nic.in	Last updated on 5/16/2017

Item No - 155	Dept Name - BDO, Tangi-Choudwar	Nos/Quantity Available - 9Nos
Name - Lifebuoy	Addr - Panchayat Samiti Office, Tanhgi-Choudwar, At/P.O.- Kotasahi, Dist.- Cuttack	Item Location - Block Head Quarter & One G.P. H.Q
Type - Specific Equipment	Contact - Block Development Officer	Available Time - January to December
Description - lifebuoy	Addr - Panchayat Samiti Office, Tanhgi-Choudwar, At/P.O.- Kotasahi, Dist.- Cuttack	Source - Govt
	Tel.No - 0671-2595374,,	Operator Available- NA
	Mobile - 7205706014	Transport - ,,,,NA
	Fax -	Prior expr in emergency- NA and Prior training expr- NA
	Email- ori-tangichoudwar@nic.in	Last updated on 5/15/2017
Item No - 155	Dept Name - ORISSA FIRE SERVICE	Nos/Quantity Available - 20Nos
Name - Lifebuoy	Addr - Odisha Fire Service (Cuttack Fire Station)	Item Location - CUTTACK
Type - Specific Equipment	Contact - FIRE OFFICER	Available Time - January to December
Description - Lifebuoy	Addr - Buxi Bazar, Cuttack	Source - Govt
	Tel.No - 0671-2306183,,	Operator Available- yes
	Mobile - 9861218310	Transport - road,,,,
	Fax - 0671-2306183	Prior expr in emergency- NA and Prior training expr- NA
	Email- chieffireofficer2011@gmail.com	Last updated on 5/29/2017
Item No - 156	Dept Name - ORISSA FIRE SERVICE	Nos/Quantity Available - 20Nos
Name - Life Jackets	Addr - Odisha Fire Service (Cuttack Fire Station)	Item Location - CUTTACK
Type - Specific Equipment	Contact - FIRE OFFICER	Available Time - January to December
Description - Life Jackets	Addr - Buxi Bazar, Cuttack	Source - Govt
	Tel.No - 0671-2306183,,	Operator Available- NA
	Mobile - 9861218310	Transport - road,,,,
	Fax - 0671-2306183	Prior expr in emergency- NA and Prior training expr- NA
	Email- chieffireofficer2011@gmail.com	Last updated on 5/29/2017

Item No - 156	Dept Name - Collectorate, Cuttack	Nos/Quantity Available - 5Nos
Name - Life Jackets	Addr - Collectrate, Cuttack	Item Location - Emergency Godown
Type - Specific Equipment	Contact - Probodh Kumar Rout	Available Time - January to December
Description - Life Jackets are useful during rescue operation at the time of flood	Addr - District Emergency Officer, Cuttack	Source - Govt
	Tel.No - 0671-2507842,,	Operator Available- NA
	Mobile - 8280079982	Transport - road,,,,
	Fax - 0671-2509059	Prior expr in emergency- NA and Prior training expr- NA
	Email- eoc-ctc@nic.in	Last updated on 5/16/2017
Item No - 156	Dept Name - BDO, Tangi-Choudwar	Nos/Quantity Available - 22Nos
Name - Life Jackets	Addr - Panchayat Samiti Office, Tangi-Choudwar, At/P.O.- Kotasahi, Dist.-Cuttack	Item Location - Block Head Quarter
Type - Specific Equipment	Contact - Block Development Officer	Available Time - January to December
Description - Life Jackets	Addr - Panchayat Samiti Office, Tangi-Choudwar, At/P.O.- Kotasahi, Dist.-Cuttack	Source - Govt
	Tel.No - 0671-2595374,,	Operator Available- NA
	Mobile - 7205706014	Transport - ,,,,NA
	Fax -	Prior expr in emergency- NA and Prior training expr- NA
	Email- ori-tangichoudwar@nic.in	Last updated on 5/15/2017
Item No - 156	Dept Name - Commandant 6th OSAP Bn, Cuttack	Nos/Quantity Available - 100Nos
Name - Life Jackets	Addr - Odisha Disaster Rapid Action Force, ODRAF Unit, College Square, Cuttack	Item Location - Present at the Department
Type - Specific Equipment	Contact - Commandant	Available Time - January to December
Description - Life Jackets	Addr - Lingaraj Parida	Source - Govt

	Tel.No - 0671-2442148,0671-2442259,0671-2441779	Operator Available- yes
	Mobile - 9861039267	Transport - road,,,,
	Fax - 0671-2442259	Prior expr in emergency- NA and Prior training expr- NA
	Email- comdt6thbn.odpol@nic.in	Last updated on 5/16/2017
Item No - 159	Dept Name - Commandant 6th OSAP Bn, Cuttack	Nos/Quantity Available - 13Nos
Name - Inflatable boat (12 persons)	Addr - Odisha Disaster Rapid Action Force, ODRAF Unit, College Square, Cuttack	Item Location - Present at the Department
Type - Specific Equipment	Contact - Commandant	Available Time - January to December
Description - Inflatable boat (12 persons)	Addr - Lingaraj Parida	Source - Govt
	Tel.No - 0671-2442148,0671-2442259,0671-2441779	Operator Available- yes
	Mobile - 9861039267	Transport - road,,,,
	Fax - 0671-2442259	Prior expr in emergency- NA and Prior training expr- NA
	Email- comdt6thbn.odpol@nic.in	Last updated on 5/16/2017
Item No - 160	Dept Name - Commandant 6th OSAP Bn, Cuttack	Nos/Quantity Available - 1Nos
Name - Fiber boat (12 persons)	Addr - Odisha Disaster Rapid Action Force, ODRAF Unit, College Square, Cuttack	Item Location - Present at the Department
Type - Specific Equipment	Contact - Commandant	Available Time - January to December
Description - Fiber boat (12 persons)	Addr - Lingaraj Parida	Source - Govt
	Tel.No - 0671-2442148,0671-2442259,0671-2441779	Operator Available- yes
	Mobile - 9861039267	Transport - road,,,,
	Fax - 0671-2442259	Prior expr in emergency- NA and Prior training expr- NA
	Email- comdt6thbn.odpol@nic.in	Last updated on 5/16/2017
Item No - 161	Dept Name - BDO, Tangi-Choudwar	Nos/Quantity Available - 2Nos

Name - Motor Boats	Addr - Panchayat Samiti Office, Tangi-Choudawar, At/P.O.- Kotasahi	Item Location - One at Block Head Quarter & one at G.P
Type - Specific Equipment	Contact - Block Development Officer	Available Time - January to December
Description - Motor Boats	Addr - Panchayat Samiti Office, Tangi-Choudwar, At/P.O.- Kotasahi, Dist.-Cuttack	Source - Govt
	Tel.No - 0671-2595374,,	Operator Available- yes
	Mobile - 7205706014	Transport - ,,water,
	Fax -	Prior expr in emergency- NA and Prior training expr- NA
	Email- ori-tangichoudwar@nic.in	Last updated on 5/15/2017
Item No - 161	Dept Name - BDO,Niali	Nos/Quantity Available - 3Nos
Name - Motor Boats	Addr - BDO,Niali	Item Location - Niali Block
Type - Specific Equipment	Contact - Hemant Kumar Behari	Available Time - July to November
Description - two 15 H.P & one 10 H.P power boat	Addr - BDO,Niali, Dist-Cuttack	Source - Govt
	Tel.No - 06724-252322,,	Operator Available- yes
	Mobile - 9437432459	Transport - ,,water,
	Fax -	Prior expr in emergency- NA and Prior training expr- NA
	Email- ori-niali@nic.in	Last updated on 5/15/2017
Item No - 161	Dept Name - Sub Collector, Sadar, Cuttack	Nos/Quantity Available - 2Nos
Name - Motor Boats	Addr - Sub-Collector Office, Cuttack	Item Location - Sub Collector office, Cuttack
Type - Specific Equipment	Contact - Raghuram Iyear	Available Time - January to December
Description - one 10 H.P power boat and another 75 H.P Rubber inflted boat	Addr - Sub Collector, Cuttack	Source - Govt
	Tel.No - 0671-2607626,,	Operator Available- yes
	Mobile - 9437273547	Transport - road,,,water,
	Fax -	Prior expr in emergency- NA and Prior training expr- NA
	Email- subcollectorctc@nic.in	Last updated on 5/19/2017

Item No - 161	Dept Name - BDO,Mahanga	Nos/Quantity Available - 2Nos
Name - Motor Boats	Addr - BDO,Mahanga	Item Location - Mahana Block
Type - Specific Equipment	Contact - BDO,Mahanga, Pratap Ch. Rout	Available Time - January to December
Description - 2 power boat of 10 H.P and 15.HP	Addr - Mahanga Block, Dist-Cuttack	Source - Govt
	Tel.No - 0671-2354143,,	Operator Available- yes
	Mobile - 9437174373	Transport - ,,water,
	Fax -	Prior expr in emergency- NA and Prior training expr- NA
	Email- ori-mahanga@nic.in	Last updated on 5/15/2017
Item No - 161	Dept Name - BDO,Kantapada	Nos/Quantity Available - 1Nos
Name - Motor Boats	Addr - BDO,Kantapada	Item Location - Kantapada Block
Type - Specific Equipment	Contact - Ambika Prasad Dash	Available Time - January to December
Description - one 15 H.P powerboat available	Addr - Kandapada Block, Dist-Cuttack	Source - Govt
	Tel.No - 06724-255442,,	Operator Available- yes
	Mobile - 9438811153	Transport - ,,water,
	Fax -	Prior expr in emergency- NA and Prior training expr- NA
	Email- ori-kantapara@nic.in	Last updated on 5/15/2017
Item No - 161	Dept Name - BDO,Banki	Nos/Quantity Available - 2Nos
Name - Motor Boats	Addr - BDO,Banki	Item Location - Banki Block
Type - Specific Equipment	Contact - Akuli Mallik	Available Time - January to December
Description - one 10 HP and one 15 Hp power boat, can be used for Flood given by SRC	Addr - Banki Block, Dist-Cuttack	Source - Govt
	Tel.No - 06723-240217,,	Operator Available- yes
	Mobile - 9437373896	Transport - ,,water,
	Fax -	Prior expr in emergency- NA and Prior training expr- NA
	Email- ori-banki@nic.in	Last updated on 5/15/2017
Item No - 161	Dept Name - BDO,Athgarh	Nos/Quantity Available - 1Nos
Name - Motor Boats	Addr - BDO,Athgarh, Dist-Cuttack	Item Location - Athgarh Block

Type - Specific Equipment	Contact - Hemanta Ku. Swain	Available Time - January to December
Description - one 10 HP powerboat available to tackle Flood	Addr - Athgarh Block	Source - Govt
	Tel.No - 06723-221344,,	Operator Available- yes
	Mobile - 9437169732	Transport - ,,water,
	Fax -	Prior expr in emergency- NA and Prior training expr- NA
	Email- ori-athagarh@nic.in	Last updated on 5/15/2017
Item No - 161	Dept Name - ORISSA FIRE SERVICE	Nos/Quantity Available - 4Nos
Name - Motor Boats	Addr - Odisha Fire Service (Cuttack Fire Station)	Item Location - CUTTACK
Type - Specific Equipment	Contact - FIRE OFFICER	Available Time - January to December
Description - Motor Boats	Addr - Buxi Bazar, Cuttack	Source - Govt
	Tel.No - 0671-2306183,,	Operator Available- yes
	Mobile - 9861218310	Transport - ,,water,
	Fax - 0671-2306183	Prior expr in emergency- NA and Prior training expr- NA
	Email- chieffireofficer2011@gmail.com	Last updated on 5/29/2017
Item No - 171	Dept Name - ORISSA FIRE SERVICE	Nos/Quantity Available - 3Nos
Name - Breathing apparatus - self contained	Addr - Odisha Fire Service (Cuttack Fire Station)	Item Location - ATHAGARH,CUTTACK
Type - Specific Equipment	Contact - FIRE OFFICER	Available Time - January to December
Description - Breathing apparatus - self contained	Addr - Buxi Bazar, Cuttack	Source - Govt
	Tel.No - 0671-2306183,,	Operator Available- NA
	Mobile - 9861218310	Transport - road,,,,
	Fax - 0671-2306183	Prior expr in emergency- NA and Prior training expr- NA
	Email- chieffireofficer2011@gmail.com	Last updated on 5/29/2017
Item No - 171	Dept Name - Commandant 6th OSAP Bn, Cuttack	Nos/Quantity Available - 8Nos

Name - Breathing apparatus - self contained	Addr - Odisha Disaster Rapid Action Force, ODRAF Unit, College Square, Cuttack	Item Location - Present at the Department
Type - Specific Equipment	Contact - Commandant	Available Time - January to December
Description - Breathing apparatus - self contained	Addr - Lingaraj Parida	Source - Govt
	Tel.No - 0671-2442148,0671- 2442259,0671-2441779	Operator Available- yes
	Mobile - 9861039267	Transport - road,,,,
	Fax - 0671-2442259	Prior expr in emergency- NA and Prior training expr- NA
	Email- comdt6thbn.odpol@nic.in	Last updated on 5/16/2017
Item No - 172	Dept Name - Commandant 6th OSAP Bn, Cuttack	Nos/Quantity Available - 5Nos
Name - Breathing Apparatus - Compressor	Addr - Odisha Disaster Rapid Action Force, ODRAF Unit, College Square, Cuttack	Item Location - Present at the Department
Type - Specific Equipment	Contact - Commandant	Available Time - January to December
Description - Breathing Apparatus - Compressor	Addr - Lingaraj Parida	Source - Govt
	Tel.No - 0671-2442148,0671- 2442259,0671-2441779	Operator Available- yes
	Mobile - 9861039267	Transport - road,,,,
	Fax - 0671-2442259	Prior expr in emergency- NA and Prior training expr- NA
	Email- comdt6thbn.odpol@nic.in	Last updated on 5/16/2017
Item No - 173	Dept Name - ORISSA FIRE SERVICE	Nos/Quantity Available - 10Nos
Name - Pump - high pressure, portable	Addr - Odisha Fire Service (Cuttack Fire Station)	Item Location - CUTTACK
Type - Specific Equipment	Contact - FIRE OFFICER	Available Time - January to December
Description - Pump - high pressure, portable	Addr - CUTTACK	Source - Govt
	Tel.No - 0671-2306183,,	Operator Available- NA
	Mobile - 9861218310	Transport - road,,,,
	Fax - 0671-2306183	Prior expr in emergency- NA and Prior training expr- NA



	Email- chieffireofficer2011@gmail.com	Last updated on 5/29/2017
<b>ITEM DETAILS</b>	<b>DEPARTMENT/AGENCY DETAILS</b>	<b>ITEM'S INFORMATION</b>
Item No - 173	Dept Name - Cuttack Municipal Corporation, Cuttack	Nos/Quantity Available - 104Nos
Name - Pump - high pressure, portable	Addr - Cuttack Municipal Corporation, Cuttack	Item Location - CMC, CUTTACK
Type - Specific Equipment	Contact - Commissioner CMC	Available Time - January to December
Description - Pump - high pressure, portable	Addr - CMC, CUTTACK	Source - Govt
	Tel.No - 0671-2612424,,	Operator Available- NA
	Mobile - 9437164240	Transport - road,,,,
	Fax -	Prior expr in emergency- NA and Prior training expr- NA
	Email- mccmc@nic.in	Last updated on 5/18/2017
Item No - 175	Dept Name - ORISSA FIRE SERVICE	Nos/Quantity Available - 10Nos
Name - Extension Ladder	Addr - Odisha Fire Service (Cuttack Fire Station)	Item Location - CUTTACK
Type - Specific Equipment	Contact - FIRE OFFICER	Available Time - January to December
Description - Extension Ladder	Addr - Buxi Bazar, Cuttack	Source - Govt
	Tel.No - 0671-2306183,,	Operator Available- NA
	Mobile - 9861218310	Transport - road,,,,
	Fax - 0671-2306183	Prior expr in emergency- NA and Prior training expr- NA
	Email-chieffireofficer2011@gmail.com	Last updated on 5/29/2017
Item No - 175	Dept Name - Commandant 6th OSAP Bn, Cuttack	Nos/Quantity Available - 17Nos
Name - Extension Ladder	Addr - Odisha Disaster Rapid Action Force, ODRAF Unit, College Square, Cuttack	Item Location - Present at the Department
Type - Specific Equipment	Contact - Commandant	Available Time - January to December
Description - Extension Ladder	Addr - Lingaraj Parida	Source - Govt

	Tel.No - 0671-2442148,0671-2442259,0671-2441779	Operator Available- yes
	Mobile - 9861039267	Transport - road,,,,
	Fax - 0671-2442259	Prior expr in emergency- NA and Prior training expr- NA
	Email- comdt6thbn.odpol@nic.in	Last updated on 5/16/2017
Item No - 176	Dept Name - ORISSA FIRE SERVICE	Nos/Quantity Available - 10Nos
Name - ABC Type	Addr - Odisha Fire Service (Cuttack Fire Station)	Item Location - CUTTACK
Type - Specific Equipment	Contact - FIRE OFFICER	Available Time - January to December
Description - ABC Type	Addr - Buxi Bazar, Cuttack	Source - Govt
	Tel.No - 0671-2306183,,	Operator Available- yes
	Mobile - 9861218310	Transport - road,,,,
	Fax - 0671-2306183	Prior expr in emergency- NA and Prior training expr- NA
	Email- chieffireofficer2011@gmail.com	Last updated on 5/29/2017
Item No - 177	Dept Name - Sub-Collector, Banki	Nos/Quantity Available - 1Nos
Name - CO2 Type	Addr - Sub-Collector Office, Banki	Item Location - Office Campus
Type - Specific Equipment	Contact - Sub-Collector, Banki	Available Time - January to December
Description - Fire Extinguisher	Addr - Sub-Collector Office, Banki At- Sub-Collector Office, P.O. - Banki, Cuttack, Pin Code- 754037	Source - Govt
	Tel.No - 06723-240201,,	Operator Available- NA
	Mobile - 9437386765	Transport - ,,,,NA
	Fax - 06723-240201	Prior expr in emergency- NA and Prior training expr- NA
	Email- subcoll.banki@nic.in	Last updated on 5/19/2017
Item No - 177	Dept Name - ORISSA FIRE SERVICE	Nos/Quantity Available - 20Nos
Name - CO2 Type	Addr - Odisha Fire Service (Cuttack Fire Station)	Item Location - CUTTACK
Type - Specific Equipment	Contact - FIRE OFFICER	Available Time - January to December
Description - CO2 Type,FIRE FIGHTING	Addr - Buxi Bazar, Cuttack	Source - Govt
	Tel.No - 0671-2306183,,	Operator Available- yes

	Mobile - 9861218310	Transport - road,,,,
	Fax - 0671-2306183	Prior expr in emergency- NA and Prior training expr- NA
	Email- chieffireofficer2011@gmail.com	Last updated on 5/29/2017
Item No - 177	Dept Name - Commandant 6th OSAP Bn, Cuttack	Nos/Quantity Available - 18Nos
Name - CO2 Type	Addr - Odisha Disaster Rapid Action Force, ODRAF Unit, College Square, Cuttack	Item Location - Present at the Department
Type - Specific Equipment	Contact - Commandant	Available Time - January to December
Description - CO2 Type	Addr - Lingaraj Parida	Source - Govt
	Tel.No - 0671-2442148,0671- 2442259,0671-2441779	Operator Available- yes
	Mobile - 9861039267	Transport - road,,,,
	Fax - 0671-2442259	Prior expr in emergency- NA and Prior training expr- NA
	Email- comdt6thbn.odpol@nic.in	Last updated on 5/16/2017
Item No - 179	Dept Name - ORISSA FIRE SERVICE	Nos/Quantity Available - 20Nos
Name - DCP Type	Addr - Odisha Fire Service (Cuttack Fire Station)	Item Location - CUTTACK
Type - Specific Equipment	Contact - FIRE OFFICER	Available Time - January to December
Description - DCP Type	Addr - Buxi Bazar, Cuttack	Source - Govt
	Tel.No - 0671-2306183,,	Operator Available- NA
	Mobile - 9861218310	Transport - road,,,,
	Fax - 0671-2306183	Prior expr in emergency- NA and Prior training expr- NA
	Email- chieffireofficer2011@gmail.com	Last updated on 5/29/2017
Item No - 181	Dept Name - ORISSA FIRE SERVICE	Nos/Quantity Available - 9Nos
Name - Fire Tender	Addr - Odisha Fire Service (Cuttack Fire Station)	Item Location - EACH F.S
Type - Specific Equipment	Contact - FIRE OFFICER	Available Time - January to December
Description - Fire Tender	Addr - Buxi Bazar, Cuttack	Source - Govt
	Tel.No - 0671-2306183,,	Operator Available- yes

	Mobile - 9861218310	Transport - road,,,,
	Fax - 0671-2306183	Prior expr in emergency- NA and Prior training expr- NA
	Email- chieffireofficer2011@gmail.com	Last updated on 5/29/2017
Item No - 190	Dept Name - ORISSA FIRE SERVICE	Nos/Quantity Available - 1000Liter
Name - Fire Fighting Foam	Addr - Odisha Fire Service (Cuttack Fire Station)	Item Location - CUTTACK
Type - Critical Supplies	Contact - FIRE OFFICER	Available Time - January to December
Description - Fire Fighting Foam	Addr - Buxi Bazar, Cuttack	Source - Govt
	Tel.No - 0671-2306183,,	Operator Available- NA
	Mobile - 9861218310	Transport - road,,,,
	Fax - 0671-2306183	Prior expr in emergency- NA and Prior training expr- NA
	Email- chieffireofficer2011@gmail.com	Last updated on 5/29/2017
Item No - 200	Dept Name - Commandant 6th OSAP Bn, Cuttack	Nos/Quantity Available - 1Nos
Name - Spine boards	Addr - Odisha Disaster Rapid Action Force, ODRAF Unit, College Square, Cuttack	Item Location - Present at the Department
Type - Specific Equipment	Contact - Commandant	Available Time - January to December
Description - Spine boards	Addr - Lingaraj Parida	Source - Govt
	Tel.No - 0671-2442148,0671- 2442259,0671-2441779	Operator Available- yes
	Mobile - 9861039267	Transport - road,,,,
	Fax - 0671-2442259	Prior expr in emergency- NA and Prior training expr- NA
	Email- comdt6thbn.odpol@nic.in	Last updated on 5/16/2017
Item No - 201	Dept Name - BDO, Tangi- Choudwar	Nos/Quantity Available - 1Nos
Name - Stretcher normal	Addr - Panchayat Samiti Office, Tangi-Choudwar, At/P.O.- Kotasahi, Dist-Cuttack	Item Location - Block Head Quarter

Type - Specific Equipment	Contact - Block Development Officer	Available Time - January to December
Description - Stretcher	Addr - Panchayat Samiti Office, Tangi-Choudwar, At/P.O.- Kotasahi, Dist-Cuttack	Source - Govt
	Tel.No - 0671-2595374,,	Operator Available- yes
	Mobile - 7205706014	Transport - road,,,,
	Fax -	Prior expr in emergency- NA and Prior training expr- NA
	Email- ori-tangichoudwar@nic.in	Last updated on 5/15/2017
Item No - 201	Dept Name - SCB MEDICAL COLLEGE	Nos/Quantity Available - 10Nos
Name - Stretcher normal	Addr - Suptd., SCB Medical College, CUT	Item Location - SCB MEDICAL COLLEGE
Type - Specific Equipment	Contact - Supdt. SCB & MCH	Available Time - January to December
Description - Stretcher normal	Addr - CUTTACK	Source - Govt
	Tel.No - 0671-2614080,,	Operator Available- yes
	Mobile - 9437026080	Transport - road,rail,air,water,
	Fax -	Prior expr in emergency- NA and Prior training expr- NA
	Email- scbsuperintendent@yahoo.com	Last updated on 5/29/2017
Item No - 201	Dept Name - Commandant 6th OSAP Bn, Cuttack	Nos/Quantity Available - 4Nos
Name - Stretcher normal	Addr - Odisha Disaster Rapid Action Force, ODRAF Unit, College Square, Cuttack	Item Location - Present at the Department
Type - Specific Equipment	Contact - Commandant	Available Time - January to December
Description - Stretcher	Addr - Lingaraj Parida	Source - Govt
	Tel.No - 0671-2442148,0671-2442259,0671-2441779	Operator Available- yes
	Mobile - 9861039267	Transport - road,,,,
	Fax - 0671-2442259	Prior expr in emergency- NA and Prior training expr- NA
	Email- comdt6thbn.odpol@nic.in	Last updated on 5/16/2017

Item No - 205	Dept Name - CDMO	Nos/Quantity Available - 2Nos
Name - First aid kits	Addr - CUTTACK	Item Location - HQ HOSPITAL
Type - Specific Equipment	Contact - CDMO, Cuttack	Available Time - January to December
Description - First aid kits	Addr - CUTTACK	Source - Govt
	Tel.No - 2301007,,	Operator Available- yes
	Mobile - 9439990009	Transport - road,rail,air,water,
	Fax -	Prior expr in emergency- NA and Prior training expr- NA
	Email- cdmocuttack@gmail.com	Last updated on 5/15/2017
Item No - 205	Dept Name - Choudwar Municipality	Nos/Quantity Available - 1Nos
Name - First aid kits	Addr - Choudwar Municipality, Ward No.-4,Near Beura Sahi, Cuttack	Item Location - Municipal Office
Type - Specific Equipment	Contact - E.O. Choudwar Municipality	Available Time - January to December
Description - Health Equipment	Addr - Choudwar Municipality, Ward No.-4,Near Beura Sahi, Cuttack	Source - Govt
	Tel.No - 0671-2394272,0671-2394988,	Operator Available- yes
	Mobile - 9437274832	Transport - road,,,,
	Fax - 0671-2394272	Prior expr in emergency- NA and Prior training expr- NA
	Email- choudwarmunicipality@gmail.com	Last updated on 5/16/2017
Item No - 208	Dept Name - CDMO	Nos/Quantity Available - 14Nos
Name - Portable oxygen cylinders	Addr - CUTTACK	Item Location - HQ HOSPITAL
Type - Specific Equipment	Contact - CDMO, Cuttack	Available Time - January to December
Description - Portable oxygen cylinders	Addr - CUTTACK	Source - Govt
	Tel.No - 0671- 2301007,,	Operator Available- yes
	Mobile - 9439990009	Transport - road,rail,air,water,
	Fax -	Prior expr in emergency- NA and Prior training expr- NA
	Email- cdmocuttack@gmail.com	Last updated on 5/15/2017

Item No - 208	Dept Name - SCB MEDICAL COLLEGE	Nos/Quantity Available - 4Nos
Name - Portable oxygen cylinders	Addr - Suptd., SCB Medical College, CUT	Item Location - NEO NATAL WARD
Type - Specific Equipment	Contact - Supdt. SCB & MCH	Available Time - January to December
Description - Portable oxygen cylinders	Addr - CUTTACK	Source - Govt
	Tel.No - 0671-2614080,,	Operator Available- yes
	Mobile - 9437026080	Transport - road,,,,
	Fax -	Prior expr in emergency- NA and Prior training expr- NA
	Email- scbsuperintendent@yahoo.com	Last updated on 5/29/2017
Item No - 208	Dept Name - SCB MEDICAL COLLEGE	Nos/Quantity Available - 689Nos
Name - Portable oxygen cylinders	Addr - Suptd., SCB Medical College, CUT	Item Location - ALL DEPTS
Type - Specific Equipment	Contact - Supdt. SCB & MCH	Available Time - January to December
Description - Portable oxygen cylinders	Addr - CUTTACK	Source - Govt
	Tel.No - 0671-2614080,,	Operator Available- yes
	Mobile - 9437026080	Transport - road,,,,
	Fax -	Prior expr in emergency- NA and Prior training expr- NA
	Email- scbsuperintendent@yahoo.com	Last updated on 5/29/2017
Item No - 209	Dept Name - SCB MEDICAL COLLEGE	Nos/Quantity Available - 4Nos
Name - Portable ventilators	Addr - Mangalabag, CUTTACK	Item Location - ICU,NEUROLOGY,MAIN OT,NEO NATAL WARD
Type - Specific Equipment	Contact - Supdt. SCB & MCH	Available Time - January to December
Description - Portable ventilators	Addr - CUTTACK	Source - Govt
	Tel.No - 0671-2614080,,	Operator Available- yes

	Mobile - 9437026080	Transport - road,rail,air,water,
	Fax -	Prior expr in emergency- NA and Prior training expr- NA
	Email- scbsuperintendent@yahoo.com	Last updated on 5/29/2017
Item No - 210	Dept Name - SCB MEDICAL COLLEGE	Nos/Quantity Available - 2Nos
Name - Portable x-rays	Addr - Suptd., SCB Medical College, CUTTACK	Item Location - RADIOLOGY
Type - Specific Equipment	Contact - Supdt. SCB & MCH	Available Time - January to December
Description - Portable x- rays	Addr - Suptd., SCB Medical College, CUTTACK	Source - Govt
	Tel.No - 0671-2614080,,	Operator Available- yes
	Mobile - 9437026080	Transport - road,rail,air,water,
	Fax -	Prior expr in emergency- NA and Prior training expr- NA
	Email- scbsuperintendent@yahoo.com	Last updated on 5/29/2017
Item No - 211	Dept Name - SCB MEDICAL COLLEGE	Nos/Quantity Available - 2Nos
Name - Portable ultrasound	Addr - Suptd., SCB Medical College, CUT	Item Location - RADIOLOGY,GYNAECOLOGY
Type - Specific Equipment	Contact - Supdt. SCB & MCH	Available Time - January to December
Description - Portable ultrasound	Addr - CUTTACK	Source - Govt
	Tel.No - 0671-2614080,,	Operator Available- yes
	Mobile - 9437026080	Transport - road,rail,air,water,
	Fax -	Prior expr in emergency- NA and Prior training expr- NA
	Email- scbsuperintendent@yahoo.com	Last updated on 5/29/2017
Item No - 211	Dept Name - CDMO	Nos/Quantity Available - 1Nos
Name - Portable ultrasound	Addr - CUTTACK	Item Location - HQ
Type - Specific Equipment	Contact - CDMO, Cuttack	Available Time - January to December



Description - Portable ultrasound	Addr - CUTTACK	Source - Govt
	Tel.No - 2301007,,	Operator Available- NA
	Mobile - 9439990009	Transport - road,,,,
	Fax -	Prior expr in emergency- NA and Prior training expr- NA
	Email- cdmocuttack@gmail.com	Last updated on 5/15/2017
Item No - 212	Dept Name - CDMO	Nos/Quantity Available - 1Nos
Name - Portable ECG	Addr - CUTTACK	Item Location - HQ CITY HOSPITAL
Type - Specific Equipment	Contact - CDMO, Cuttack	Available Time - January to December
Description - PORTABLE ECG	Addr - CUTTACK	Source - Govt
	Tel.No - 2301007,,	Operator Available- yes
	Mobile - 9439990009	Transport - road,,,,
	Fax -	Prior expr in emergency- NA and Prior training expr- NA
	Email- cdmocuttack@gmail.com	Last updated on 5/15/2017
Item No - 212	Dept Name - SCB MEDICAL COLLEGE	Nos/Quantity Available - 2Nos
Name - Portable ECG	Addr - Suptd., SCB Medical College, CUT	Item Location - RADIOLOGY,GYNAECOLOGY
Type - Specific Equipment	Contact - Supdt. SCB & MCH	Available Time - January to December
Description - PORTABLE ECG	Addr - CUTTACK	Source - Govt
	Tel.No - 0671-2614080,,	Operator Available- yes
	Mobile - 9437026080	Transport - road,,,,
	Fax -	Prior expr in emergency- NA and Prior training expr- NA
	Email- scbsuperintendent@yahoo.com	Last updated on 5/29/2017
<b>ITEM DETAILS</b>	<b>DEPARTMENT/AGENCY DETAILS</b>	<b>ITEM'S INFORMATION</b>
Item No - 213	Dept Name - CDMO	Nos/Quantity Available - 10Nos
Name - Portable suction unit	Addr - CUTTACK	Item Location - HQ CITY HOSPITAL
Type - Specific Equipment	Contact - CDMO, Cuttack	Available Time - January to December

Description - Portable suction unit	Addr - CUTTACK	Source - Govt
	Tel.No - 2301007,,	Operator Available- yes
	Mobile - 9439990009	Transport - road,rail,air,,
	Fax -	Prior expr in emergency- NA and Prior training expr- NA
	Email- cdmocuttack@gmail.com	Last updated on 5/15/2017
Item No - 221	Dept Name - Choudwar Municipality	Nos/Quantity Available - 3Nos
Name - Water filter	Addr - Choudwar Municipality, Ward No.-4, Near Beura Sahi, Cuttack	Item Location - Inside Office Premises
Type - Specific Equipment	Contact - E.E. Choudwar Municipality	Available Time - January to December
Description - Higience	Addr - Choudwar Municipality, Ward No.-4,Near Beura Sahi, Cuttack	Source - Govt
	Tel.No - 0671-2394272,0671-2394988,	Operator Available- yes
	Mobile - 9437274832	Transport - ,,,,NA
	Fax - 0671-2394272	Prior expr in emergency- NA and Prior training expr- NA
	Email- choudwarmunicipality@gmail.com	Last updated on 5/16/2017
Item No - 221	Dept Name - Commandant 6th OSAP Bn, Cuttack	Nos/Quantity Available - 8Nos
Name - Water filter	Addr - Odisha Disaster Rapid Action Force, ODRAF Unit, College Square, Cuttack	Item Location - Present at the Department
Type - Specific Equipment	Contact - Commandant	Available Time - January to December
Description - Water filter	Addr - Lingaraj Parida	Source - Govt
	Tel.No - 0671-2442148,0671-2442259,0671-2441779	Operator Available- yes
	Mobile - 9861039267	Transport - road,,,,
	Fax - 0671-2442259	Prior expr in emergency- NA and Prior training expr- NA
	Email- comdt6thbn.odpol@nic.in	Last updated on 5/16/2017

Item No - 222	Dept Name - Choudwar Municipality	Nos/Quantity Available - 3Nos
Name - Water tank	Addr - Choudwar Municipality, Ward No.-4, Near Beura Sahi, Cuttack	Item Location - Inside Office Premises also provided within Choudwar Municipal area
Type - Specific Equipment	Contact - E.E. Choudwar Municipality	Available Time - January to December
Description - Hygiene	Addr - Choudwar Municipality, Ward No.-4, Near Beura Sahi, Cuttack	Source - Govt
	Tel.No - 0671-2394272,0671-2394988,	Operator Available- yes
	Mobile - 9437274832	Transport - road,,,,
	Fax - 0671-2394272	Prior expr in emergency- NA and Prior training expr- NA
	Email- choudwarmunicipality@gmail.com	Last updated on 5/16/2017
Item No - 222	Dept Name - Choudwar Municipality	Nos/Quantity Available - 3Nos
Name - Water tank	Addr - Choudwar Municipality, Ward No.-4, Near Beura Sahi, Cuttack	Item Location - Municipal Office
Type - Specific Equipment	Contact - E.O. Choudwar Municipality	Available Time - January to December
Description - Requires of Water	Addr - Choudwar Municipality, Ward No.-4, Near Beura Sahi, Cuttack	Source - Govt
	Tel.No - 0671-2394272,0671-2394988,	Operator Available- yes
	Mobile - 9437274832	Transport - road,,,,
	Fax - 0671-2394272	Prior expr in emergency- NA and Prior training expr- NA
	Email- choudwarmunicipality@gmail.com	Last updated on 5/16/2017
Item No - 222	Dept Name - Commandant 6th OSAP Bn, Cuttack	Nos/Quantity Available - 5Nos
Name - Water tank	Addr - Odisha Disaster Rapid Action Force, ODRAF Unit, College Square, Cuttack	Item Location - Present at the Department

Type - Specific Equipment	Contact - Commandant	Available Time - January to December
Description - Water tank	Addr - Lingaraj Parida	Source - Govt
	Tel.No - 0671-2442148,0671-2442259,0671-2441779	Operator Available- yes
	Mobile - 9861039267	Transport - road,,,,
	Fax - 0671-2442259	Prior expr in emergency- NA and Prior training expr- NA
	Email- comdt6thbn.odpol@nic.in	Last updated on 5/16/2017
Item No - 222	Dept Name - Collectorate, Cuttack	Nos/Quantity Available - 10Nos
Name - Water tank	Addr - Collectorate, Cuttack	Item Location - Emergency Godwan
Type - Specific Equipment	Contact - Probodh Kumar Rout	Available Time - January to December
Description - 500 liter capacity each	Addr - DEO, Cuttack	Source - Govt
	Tel.No - 0671-2507842,,	Operator Available- no
	Mobile - 8280079982	Transport - road,rail,,,
	Fax -	Prior expr in emergency- NA and Prior training expr- NA
	Email- eoc-ctc@nic.in	Last updated on 5/16/2017
Item No - 223	Dept Name - Choudwar Municipality	Nos/Quantity Available - 1Team
Name - Reservoirs treatment tank	Addr - Choudwar Municipality, Ward No-4,Near Beura Sahi, Cuttack	Item Location - Municipal Office
Type - Specific Equipment	Contact - E.O. Choudwar Municipality	Available Time - January to December
Description - Emergency Use	Addr - Choudwar Municipality, Ward No.-4,Near Beura Sahi, Cuttack	Source - Govt
	Tel.No - 0671-2394272,0671-2394988,	Operator Available- yes
	Mobile - 9437274832	Transport - road,,,,
	Fax - 0671-2394272	Prior expr in emergency- NA and Prior training expr- NA
	Email- choudwarmunicipality@gmail.com	Last updated on 5/16/2017

Item No - 224	Dept Name - CDMO	Nos/Quantity Available - 89600Nos
Name - Bronchodilators	Addr - CUTTACK	Item Location - ALL HOSPITALS, PHCs & CHCs
Type - Critical Supplies	Contact - CDMO, Cuttack	Available Time - January to December
Description - Bronchodilators	Addr - CUTTACK	Source - Govt
	Tel.No - 2301007,,	Operator Available- NA
	Mobile - 9439990009	Transport - ,,,NA
	Fax -	Prior expr in emergency- NA and Prior training expr- NA
	Email- cdmocuttack@gmail.com	Last updated on 5/15/2017
Item No - 226	Dept Name - SCB MEDICAL COLLEGE	Nos/Quantity Available - AvailableNos
Name - Anti snake venom	Addr - CUTTACK	Item Location - STORE
Type - Critical Supplies	Contact - DR RAMESH RATH	Available Time - January to December
Description - Anti snake venom	Addr - CUTTACK	Source - Govt
	Tel.No - 0671-2614080,,	Operator Available- NA
	Mobile -	Transport - ,,,NA
	Fax -	Prior expr in emergency- NA and Prior training expr- NA
	Email-	Data entered on 7/31/2003
Item No - 226	Dept Name - CDMO	Nos/Quantity Available - 195Nos
Name - Anti snake venom	Addr - CUTTACK	Item Location - ALL HOSPITAL
Type - Critical Supplies	Contact - CDMO, Cuttack	Available Time - January to December
Description - Anti snake venom	Addr - CUTTACK	Source - Govt
	Tel.No - 0671-2301007,,	Operator Available- NA
	Mobile - 9439990009	Transport - road,rail,,water,
	Fax -	Prior expr in emergency- NA and Prior training expr- NA
	Email- cdmocuttack@gmail.com	Last updated on 5/15/2017
Item No - 228	Dept Name - SCB MEDICAL COLLEGE	Nos/Quantity Available - 48000Nos

Name - Halogen tablets	Addr - Suptd., SCB Medical College, CUT	Item Location - ALL HOSPITAL
Type - Critical Supplies	Contact - Supdt. SCB & MCH	Available Time - January to December
Description - Halogen tablets	Addr - CUTTACK	Source - Govt
	Tel.No - 0671-2614080,,	Operator Available- NA
	Mobile - 9437026080	Transport - ,,,NA
	Fax -	Prior expr in emergency- NA and Prior training expr- NA
	Email- scbsuperintendent@yahoo.com	Last updated on 5/29/2017
Item No - 228	Dept Name - CDMO	Nos/Quantity Available - 230000Nos
Name - Halogen tablets	Addr - CUTTACK	Item Location - ALL HOSPITALS
Type - Critical Supplies	Contact - CDMO, Cuttack	Available Time - January to December
Description - Halogen tablets	Addr - CUTTACK	Source - Govt
	Tel.No - 2301007,,	Operator Available- NA
	Mobile - 9439990009	Transport - road,rail,air,water,
	Fax -	Prior expr in emergency- NA and Prior training expr- NA
	Email- cdmocuttack@gmail.com	Last updated on 5/16/2017
Item No - 229	Dept Name - CDMO	Nos/Quantity Available - 191Nos
Name - General physician	Addr - CUTTACK	Item Location - NA
Type - Human Resource	Contact - CDMO, Cuttack	Available Time - January to December
Description - General physician	Addr - CUTTACK	Source - Govt
	Tel.No - 2301007,,	Operator Available- NA
	Mobile - 9439990009	Transport - ,,,NA
	Fax -	Prior expr in emergency- yes and Prior training expr- yes
	Email- cdmocuttack@gmail.com	Last updated on 5/16/2017
Item No - 231	Dept Name - CDMO	Nos/Quantity Available - 3Persons
Name - Surgeon	Addr - CUTTACK	Item Location - NA

Type - Human Resource	Contact - CDMO, Cuttack	Available Time - January to December
Description - Surgeon	Addr - CUTTACK	Source - Govt
	Tel.No - 2301007,,	Operator Available- NA
	Mobile - 9439990009	Transport - ,,,NA
	Fax -	Prior expr in emergency- yes and Prior training expr- yes
	Email- cdmocuttack@gmail.com	Last updated on 5/16/2017
Item No - 232	Dept Name - CDMO	Nos/Quantity Available - 1Persons
Name - Anesthetist	Addr - CUTTACK	Item Location - NA
Type - Human Resource	Contact - CDMO, Cuttack	Available Time - January to December
Description - Anesthetist	Addr - CUTTACK	Source - Govt
	Tel.No - 2301007,,	Operator Available- NA
	Mobile - 9439990009	Transport - ,,,NA
	Fax -	Prior expr in emergency- yes and Prior training expr- yes
	Email- cdmocuttack@gmail.com	Last updated on 5/16/2017
Item No - 233	Dept Name - CDMO	Nos/Quantity Available - 2Nos
Name - Gynecologist	Addr - CUTTACK	Item Location - NA
Type - Human Resource	Contact - CDMO, Cuttack	Available Time - January to December
Description - Gynecologist	Addr - CUTTACK	Source - Govt
	Tel.No - 2301007,,	Operator Available- NA
	Mobile - 9439990009	Transport - ,,,NA
	Fax -	Prior expr in emergency- yes and Prior training expr- yes
	Email- cdmocuttack@gmail.com	Last updated on 5/16/2017
Item No - 234	Dept Name - CDMO	Nos/Quantity Available - 1Nos
Name - Radiologist	Addr - CUTTACK	Item Location - NA
Type - Human Resource	Contact - CDMO, Cuttack	Available Time - January to December
Description - Radiologist	Addr - CUTTACK	Source - Govt
	Tel.No - 2301007,,	Operator Available- NA
	Mobile - 9439990009	Transport - ,,,NA
	Fax -	Prior expr in emergency- yes and Prior training expr- yes

	Email- cdmocuttack@gmail.com	Last updated on 5/16/2017
Item No - 235	Dept Name - CDMO	Nos/Quantity Available - 100Nos
Name - Paramedics	Addr - CUTTACK	Item Location - NA
Type - Human Resource	Contact - CDMO, Cuttack	Available Time - January to December
Description - Paramedics	Addr - CUTTACK	Source - Govt
	Tel.No - 2301007,,	Operator Available- NA
	Mobile - 9439990009	Transport - ,,,,NA
	Fax -	Prior expr in emergency- yes and Prior training expr- yes
	Email- cdmocuttack@gmail.com	Last updated on 5/16/2017
Item No - 236	Dept Name - CDMO	Nos/Quantity Available - 48Nos
Name - Lab technicians	Addr - CUTTACK	Item Location - NA
Type - Human Resource	Contact - CDMO, Cuttack	Available Time - January to December
Description - Lab technicians	Addr - CUTTACK	Source - Govt
	Tel.No - 2301007,,	Operator Available- NA
	Mobile - 9439990009	Transport - ,,,,NA
	Fax -	Prior expr in emergency- yes and Prior training expr- yes
	Email- cdmocuttack@gmail.com	Last updated on 5/16/2017
Item No - 238	Dept Name - Choudwar Municipality	Nos/Quantity Available - 1Nos
Name - Medical first responders	Addr - Choudwar Municipality, Ward No.-4, Near Beura Sahi, Cuttack	Item Location - NA
Type - Human Resource	Contact - E.O. Choudwar Municipality	Available Time - January to December
Description - Skilled	Addr - Sri Prana Krushna Jena	Source - Govt
	Tel.No - 0671-2394272,0671-2394988,	Operator Available- NA
	Mobile - 9437274832	Transport - ,,,,NA
	Fax - 0671-2394272	Prior expr in emergency- yes and Prior training expr- yes
	Email- choudwarmunicipality@gmail.com	Last updated on 5/16/2017



Item No - 239	Dept Name - Collectorate, Cuttack	Nos/Quantity Available - 389Nos
Name - Tent 80 Kgs	Addr - Collectorate, Cuttack	Item Location - Emergency Godwn
Type - Specific Equipment	Contact - Probodh Kumar Rout	Available Time - January to December
Description - Used for Flood, Cyclone & Fire accident victims	Addr - DEO, Cuttack	Source - Govt
	Tel.No - 0671-2507842,,	Operator Available- NA
	Mobile - 8280079982	Transport - road,rail,,,
	Fax -	Prior expr in emergency- NA and Prior training expr- NA
	Email- eoc-ctc@nic.in	Last updated on 5/16/2017
Item No - 246	Dept Name - Collectorate, Cuttack	Nos/Quantity Available - 487Nos
Name - Tarpaulin	Addr - Collectorate, Cuttack	Item Location - Emergency Godwam
Type - Specific Equipment	Contact - Probodh Kumar Rout	Available Time - January to December
Description - Used for Flood, Cyclone	Addr - DEO, Cuttack	Source - Govt
	Tel.No - 0671-2507842,,	Operator Available- NA
	Mobile - 8280079982	Transport - road,rail,,,
	Fax -	Prior expr in emergency- NA and Prior training expr- NA
	Email- eoc-ctc@nic.in	Last updated on 5/16/2017
Item No - 246	Dept Name - Collectorate, Cuttack	Nos/Quantity Available - 517Nos
Name - Tarpaulin	Addr - Emergency Godown, Collectorate, Cuttack	Item Location - Emergency Godwan, Collectorate, Cuttack
Type - Specific Equipment	Contact - Probodh Kumar Rout	Available Time - January to December
Description - Tarpoulines can be used for temp. shelter during flood & Cyclone	Addr - Dist. Emergency Officer, Cuttack	Source - Govt
	Tel.No - 0671 2507842,,	Operator Available- yes
	Mobile - 8280079982	Transport - road,,,,
	Fax -	Prior expr in emergency- NA and Prior training expr- NA
	Email- eoc-ctc@nic.in	Last updated on 5/16/2017

Item No - 246	Dept Name - Commandant 6th OSAP Bn, Cuttack	Nos/Quantity Available - 10Nos
Name - Tarpaulin	Addr - Odisha Disaster Rapid Action Force, ODRAF Unit, College Square, Cuttack	Item Location - Present at the Department
Type - Specific Equipment	Contact - Commandant	Available Time - January to December
Description - Tarpaulin	Addr - Lingaraj Parida	Source - Govt
	Tel.No - 0671-2442148,0671-2442259,0671-2441779	Operator Available- yes
	Mobile - 9861039267	Transport - road,,,,
	Fax - 0671-2442259	Prior expr in emergency- NA and Prior training expr- NA
	Email- comdt6thbn.odpol@nic.in	Last updated on 5/16/2017
<b>ITEM DETAILS</b>	<b>DEPARTMENT/AGENCY DETAILS</b>	<b>ITEM'S INFORMATION</b>
Item No - 248	Dept Name - Collectorate, Cuttack	Nos/Quantity Available - 50Nos
Name - Polythene Sheet	Addr - Collectorate, Cuttack	Item Location - Emergency Godwan
Type - Specific Equipment	Contact - Probodh Kumar Rout	Available Time - January to December
Description - Polythene rolls are available for Flood, Fire & Cyclone Victims	Addr - DEO, Cuttack	Source - Govt
	Tel.No - 0671-2507842,,	Operator Available- NA
	Mobile - 8280079982	Transport - road,rail,,,
	Fax -	Prior expr in emergency- NA and Prior training expr- NA
	Email- eoc-ctc@nic.in	Last updated on 5/16/2017
Item No - 248	Dept Name - Tahasil Office, Tigiria	Nos/Quantity Available - 1508Nos
Name - Polythene Sheet	Addr - R & DM Deptt./Tahasil Office, Tigiria, At/P.O. - Tigiria, Dist. - Cuttack	Item Location - Tahasil Head Quarter
Type - Specific Equipment	Contact - Tahasildar, Tigiria	Available Time - June to December
Description - Polythene Sheet	Addr - R & DM Deptt./Tahasil Office, Tigiria, At/P.O. - Tigiria, Dist. - Cuttack	Source - Govt
	Tel.No - 06723-225622,,	Operator Available- NA

	Mobile - 9938477137	Transport - ,,,NA
	Fax - 06723-225622	Prior expr in emergency- NA and Prior training expr- NA
	Email- tah.tigiria@nic.in	Last updated on 5/19/2017
Item No - 248	Dept Name - Tahasil Office, Damapada	Nos/Quantity Available - 162Meter
Name - Polythene Sheet	Addr - At/Po. - Damapada P.S. - Banki, Dist.- Cuttack	Item Location - Tahasil Godown
Type - Specific Equipment	Contact - Mamata Barik (Tahasildar, Damapada)	Available Time - August to November
Description - it is use for temporary house.	Addr - At/Po. - Damapada P.S. - Banki, Dist.- Cuttack	Source - Govt
	Tel.No - 06723246500,,	Operator Available- NA
	Mobile - 9437271333	Transport - road,,,,
	Fax -	Prior expr in emergency- NA and Prior training expr- NA
	Email- tah.dama-od@nic.in	Last updated on 5/19/2017
Item No - 252	Dept Name - Deputy Director of Agriculture	Nos/Quantity Available - 4Nos
Name - 4 wheel drive vehicle	Addr - Deputy Director of Agriculture, Cuttack	Item Location - Ctc, Salipur, Athagarh & Banki Head Quarter DDA Office
Type - Specific Equipment	Contact - Sarat Chandra Sahoo	Available Time - January to December
Description - Mahindra Jeep	Addr - O/O the Deputy Director of Agriculture, Cuttack	Source - Govt
	Tel.No - 06712442654,,	Operator Available- yes
	Mobile - 9238933849	Transport - road,,,,
	Fax -	Prior expr in emergency- NA and Prior training expr- NA
	Email- ddactc.dog@nic.in	Last updated on 5/18/2017
Item No - 252	Dept Name - BDO, Tangi- Choudwar	Nos/Quantity Available - 1Nos
Name - 4 wheel drive vehicle	Addr - Panchayat Samiti Office, Tangi-Choudwar, At/P.O.-kotasahi, Dist.-Cuttack	Item Location - Block Head Quarter
Type - Specific Equipment	Contact - Block Development Officer	Available Time - January to December

Description - Jeep	Addr - Panchayat Samiti Office, Tangi-Choudwar, At/P.O.- Kotasahi, Dist-Cuttack	Source - Govt
	Tel.No - 0671-2595374,,	Operator Available- yes
	Mobile - 7205706014	Transport - road,,,,
	Fax -	Prior expr in emergency- NA and Prior training expr- NA
	Email- ori-tangichoudwar@nic.in	Last updated on 5/15/2017
Item No - 252	Dept Name - Tahasil Office, Tigiria	Nos/Quantity Available - 1Nos
Name - 4 wheel drive vehicle	Addr - R&DM Deptt./Tahasil Office, Tigiria, At/Po.- Tigiria, Dist.- Cuttack	Item Location - Tahasil Head Quarter
Type - Specific Equipment	Contact - Tahasildar, Tigiria	Available Time - June to December
Description - Jeep	Addr - R & DM Deptt./Tahasil Office, Tigiria, At/P.O. - Tigiria, Dist. - Cuttack	Source - Govt
	Tel.No - 06723-225622,,	Operator Available- NA
	Mobile - 9938477137	Transport - ,,,,NA
	Fax - 06723-225622	Prior expr in emergency- NA and Prior training expr- NA
	Email- tah.tigiria@nic.in	Last updated on 5/19/2017
Item No - 254	Dept Name - Cuttack Municipal Corporation, Cuttack	Nos/Quantity Available - 3Nos
Name - Truck	Addr - Chouduri Bazar, Cuttack	Item Location - CMC, Central Garrage
Type - Specific Equipment	Contact - Commissioner, CMC	Available Time - January to December
Description - It can be used for transportation	Addr - Chouduri Bazar, Cuttack	Source - Govt
	Tel.No - 06712308517,06712334513,	Operator Available- yes
	Mobile - 9437164240	Transport - road,,,,
	Fax - 06712308104	Prior expr in emergency- NA and Prior training expr- NA
	Email- mccmc@nic.in	Last updated on 5/18/2017

Item No - 254	Dept Name - Cuttack Municipal Corporation, Cuttack	Nos/Quantity Available - 9Nos
Name - Truck	Addr - Cuttack Municipal Corporation, Cuttack	Item Location - CMC,CUTTACK
Type - Specific Equipment	Contact - Commissioner CMC	Available Time - January to December
Description - Truck, it can be used for transportation.	Addr - CMC, CUTTACK	Source - Govt
	Tel.No - 0671-2612424,,	Operator Available- yes
	Mobile - 9437164240	Transport - road,,,,
	Fax -	Prior expr in emergency- NA and Prior training expr- NA
	Email- mccmc@nic.in	Last updated on 5/18/2017
Item No - 254	Dept Name - Commandant 6th OSAP Bn, Cuttack	Nos/Quantity Available - 3Nos
Name - Truck	Addr - Odisha Disaster Rapid Action Force, Commandant 6th OSAP Bn, Cuttack	Item Location - Present at the Department
Type - Specific Equipment	Contact - Commandant	Available Time - January to December
Description - Truck 407 (T.C) Tata Make	Addr - Lingaraj Parida	Source - Govt
	Tel.No - 0671-2442148,0671-2442259,0671-2441779	Operator Available- yes
	Mobile - 9861039267	Transport - road,,,,
	Fax - 0671-2442259	Prior expr in emergency- NA and Prior training expr- NA
	Email- comdt6thbn.odpol@nic.in	Last updated on 5/16/2017
Item No - 254	Dept Name - Commandant 6th OSAP Bn, Cuttack	Nos/Quantity Available - 3Nos
Name - Truck	Addr - Odisha Disaster Rapid Action Force, Commandant 6th OSAP Bn, Cuttack	Item Location - Present at the Department
Type - Specific Equipment	Contact - Commandant	Available Time - January to December
Description - Truck 407 (T.C) Tata Make	Addr - Lingaraj Parida	Source - Govt
	Tel.No - 0671-2442148,0671-2442259,0671-2441779	Operator Available- yes

	Mobile - 9861039267	Transport - road,,,,
	Fax - 0671-2442259	Prior expr in emergency- NA and Prior training expr- NA
	Email- comdt6thbn.odpol@nic.in	Last updated on 5/16/2017
Item No - 254	Dept Name - Commandant 6th OSAP Bn, Cuttack	Nos/Quantity Available - 3Nos
Name - Truck	Addr - Odisha Disaster Rapid Action Force,Commandant 6th OSAP Bn, Cuttack	Item Location - Present at the Department
Type - Specific Equipment	Contact - Commandant	Available Time - January to December
Description - Truck	Addr - Lingaraj Parida	Source - Govt
	Tel.No - 0671-2442148,0671- 2442259,0671-2441779	Operator Available- yes
	Mobile - 9861039267	Transport - road,,,,
	Fax - 0671-2442259	Prior expr in emergency- NA and Prior training expr- NA
	Email- comdt6thbn.odpol@nic.in	Last updated on 5/16/2017
Item No - 256	Dept Name - Cuttack Municipal Corporation, Cuttack	Nos/Quantity Available - 2Nos
Name - Mini Bus	Addr - Chouduri Bazar, Cuttack	Item Location - CMC. Central Garrage
Type - Specific Equipment	Contact - Commissioner, CMC	Available Time - January to December
Description - It can be used for transportation.	Addr - Chouduri Bazar, Cuttack	Source - Govt
	Tel.No - 06712308517,06712334513,	Operator Available- yes
	Mobile - 9437164240	Transport - road,,,,
	Fax - 06712308104	Prior expr in emergency- NA and Prior training expr- NA
	Email- mccmc@nic.in	Last updated on 5/18/2017
Item No - 258	Dept Name - Cuttack Municipal Corporation, Cuttack	Nos/Quantity Available - 2Nos
Name - Tractor	Addr - Chouduri Bazar, Cuttack	Item Location - CMC Cental Garrage
Type - Specific Equipment	Contact - Commissioner, CMC	Available Time - January to December

Description - It can used for transportation	Addr - Chouduri Bazar, Cuttack	Source - Govt
	Tel.No - 06712308517,06712334513,	Operator Available- yes
	Mobile - 9437164240	Transport - road,,,,
	Fax - 06712308104	Prior expr in emergency- NA and Prior training expr- NA
	Email- mccmc@nic.in	Last updated on 5/18/2017
Item No - 258	Dept Name - Choudwar Municipality	Nos/Quantity Available - 2Nos
Name - Tractor	Addr - Choudwar Municipality, Ward No.-4,Near Beura Sahi, Cuttack	Item Location - Municipal Office
Type - Specific Equipment	Contact - E.O. Choudwar Municipality	Available Time - January to December
Description - Heavy Vehicle	Addr - Choudwar Municipality, Ward No.-4,Near Beura Sahi, Cuttack	Source - Govt
	Tel.No - 0671-2394272,0671-2394988,	Operator Available- yes
	Mobile - 9437274832	Transport - road,,,,
	Fax - 0671-2394272	Prior expr in emergency- NA and Prior training expr- NA
	Email- choudwarmunicipality@gmail.com	Last updated on 5/16/2017
Item No - 258	Dept Name - Cuttack Municipal Corporation, Cuttack	Nos/Quantity Available - 13Nos
Name - Tractor	Addr - Cuttack Municipal Corporation, Cuttack	Item Location - CMC,CUTTACK
Type - Specific Equipment	Contact - Municipal Commissioner, CMC	Available Time - January to December
Description - TRACTOR	Addr - CMC, CUTTACK	Source - Govt
	Tel.No - 0671-2612424,,	Operator Available- yes
	Mobile - 9437164240	Transport - road,,,,
	Fax -	Prior expr in emergency- NA and Prior training expr- NA
	Email- mccmc@nic.in	Last updated on 5/18/2017

Item No - 258	Dept Name - Commandant 6th OSAP Bn, Cuttack	Nos/Quantity Available - 2Nos
Name - Tractor	Addr - ODisha Disaster Rapid Action Force,Commandant 6th OSAP Bn, Cuttack	Item Location - Present at the Department
Type - Specific Equipment	Contact - Commandant	Available Time - January to December
Description - Tractor	Addr - Lingaraj Parida	Source - Govt
	Tel.No - 0671-2442148,0671-2442259,0671-2441779	Operator Available- yes
	Mobile - 9861039267	Transport - road,,,,
	Fax - 0671-2442259	Prior expr in emergency- NA and Prior training expr- NA
	Email- comdt6thbn.odpol@nic.in	Last updated on 5/16/2017
Item No - 258	Dept Name - Commandant 6th OSAP Bn, Cuttack	Nos/Quantity Available - 2Nos
Name - Tractor	Addr - Odisha Disaster Rapid Action Force, Commandant 6th OSAP Bn, Cuttack	Item Location - Present at the Department
Type - Specific Equipment	Contact - Commandant	Available Time - January to December
Description - Tractor HMT	Addr - Lingaraj Parida	Source - Govt
	Tel.No - 0671-2442148,0671-2442259,0671-2441779	Operator Available- yes
	Mobile - 9861039267	Transport - road,,,,
	Fax - 0671-2442259	Prior expr in emergency- NA and Prior training expr- NA
	Email- comdt6thbn.odpol@nic.in	Last updated on 5/16/2017
Item No - 258	Dept Name - Commandant 6th OSAP Bn, Cuttack	Nos/Quantity Available - 2Nos
Name - Tractor	Addr - Odisha Disaster Rapid Action Force, Commandant 6th OSAP Bn, Cuttack	Item Location - Present at the Department
Type - Specific Equipment	Contact - Commandant	Available Time - January to December
Description - Tractor HMT	Addr - Lingaraj Parida	Source - Govt
	Tel.No - 0671-2442148,0671-2442259,0671-2441779	Operator Available- yes
	Mobile - 9861039267	Transport - road,,,,



	Fax - 0671-2442259	Prior expr in emergency- NA and Prior training expr- NA
	Email- comdt6thbn.odpol@nic.in	Last updated on 5/16/2017
Item No - 259	Dept Name - Commandant 6th OSAP Bn, Cuttack	Nos/Quantity Available - 2Nos
Name - Trailer	Addr - Odisha Disaster Rapid Action Force, Commandant 6th OSAP Bn, Cuttack	Item Location - Present at the Department
Type - Specific Equipment	Contact - Commandant	Available Time - January to December
Description - Tracktor HMT	Addr - Lingaraj Parida	Source - Govt
	Tel.No - 0671-2442148,0671- 2442259,0671-2441779	Operator Available- yes
	Mobile - 9861039267	Transport - road,,,,
	Fax - 0671-2442259	Prior expr in emergency- NA and Prior training expr- NA
	Email- comdt6thbn.odpol@nic.in	Last updated on 5/16/2017
Item No - 259	Dept Name - Commandant 6th OSAP Bn, Cuttack	Nos/Quantity Available - 2Nos
Name - Trailer	Addr - Odisha Disaster Rapid Action Force,Commandant 6th OSAP Bn, Cuttack	Item Location - Present at the Department
Type - Specific Equipment	Contact - Commandant	Available Time - January to December
Description - Trailer	Addr - Lingaraj Parida	Source - Govt
	Tel.No - 0671-2442148,0671- 2442259,0671-2441779	Operator Available- yes
	Mobile - 9861039267	Transport - road,,,,
	Fax - 0671-2442259	Prior expr in emergency- NA and Prior training expr- NA
	Email- comdt6thbn.odpol@nic.in	Last updated on 5/16/2017
Item No - 259	Dept Name - Cuttack Municipal Corporation, Cuttack	Nos/Quantity Available - 13Nos
Name - Trailer	Addr - Cuttack Municipal Corporation, Cuttack	Item Location - cmc,cuttack
Type - Specific Equipment	Contact - Municipal Commissioner,CMC	Available Time - January to December
Description - trailer	Addr - CMC, CUTTACK	Source - Govt

	Tel.No - 0671-2612424,,	Operator Available- NA
	Mobile - 9437164240	Transport - road,,,,
	Fax -	Prior expr in emergency- NA and Prior training expr- NA
	Email- mccmc@nic.in	Last updated on 5/18/2017
Item No - 259	Dept Name - Cuttack Municipal Corporation, Cuttack	Nos/Quantity Available - 2Nos
Name - Trailer	Addr - Chouduri Bazar, Cuttack	Item Location - CMC Central Garrage
Type - Specific Equipment	Contact - Commissioner, CMC	Available Time - November to June
Description - It can be used for transportation	Addr - Chouduri Bazar, Cuttack	Source - Govt
	Tel.No - 06712308517,06712334513,	Operator Available- yes
	Mobile - 9437164240	Transport - road,,,,
	Fax - 06712308104	Prior expr in emergency- NA and Prior training expr- NA
	Email- mccmc@nic.in	Last updated on 5/18/2017
Item No - 259	Dept Name - Choudwar Municipality	Nos/Quantity Available - 2Nos
Name - Trailer	Addr - Choudwar Municipality, Ward No.-4, Near Beura Sahi,Cuttack	Item Location - Municipal Office
Type - Specific Equipment	Contact - E.O. Choudwar Municipality	Available Time - January to December
Description - Heavy Vehicle	Addr - Choudwar Municipality, Ward No.-4,Near Beura Sahi, Cuttack	Source - Govt
	Tel.No - 0671-2394272,0671-2394988,	Operator Available- yes
	Mobile - 9437274832	Transport - road,,,,
	Fax - 0671-2394272	Prior expr in emergency- NA and Prior training expr- NA
	Email- choudwarmunicipality@gmail.com	Last updated on 5/16/2017
Item No - 260	Dept Name - Cuttack Municipal Corporation, Cuttack	Nos/Quantity Available - 3Nos

Name - Heavy Truck	Addr - Cuttack Municipal Corporation, Cuttack	Item Location - CMC, CUTTACK
Type - Specific Equipment	Contact - Municipal Commissioner,CMC	Available Time - January to December
Description - Heavy Truck	Addr - CMC,CUTTACK	Source - Govt
	Tel.No - 0671-2612424,,	Operator Available- yes
	Mobile - 9437164240	Transport - road,,,,
	Fax -	Prior expr in emergency- NA and Prior training expr- NA
	Email- mccmc@nic.in	Last updated on 5/18/2017
Item No - 260	Dept Name - Commandant 6th OSAP Bn, Cuttack	Nos/Quantity Available - 2Nos
Name - Heavy Truck	Addr - Odisha Disaster Rapid Action Force,Commandant 6th OSAP Bn, Cuttack	Item Location - Present at the Department
Type - Specific Equipment	Contact - Commandant	Available Time - January to December
Description - Heavy Truck	Addr - Lingaraj Parida	Source - Govt
	Tel.No - 0671-2442148,0671-2442259,0671-2441779	Operator Available- yes
	Mobile - 9861039267	Transport - road,,,,
	Fax - 0671-2442259	Prior expr in emergency- NA and Prior training expr- NA
	Email- comdt6thbn.odpol@nic.in	Last updated on 5/16/2017
<b>ITEM DETAILS</b>	<b>DEPARTMENT/AGENCY DETAILS</b>	<b>ITEM'S INFORMATION</b>
Item No - 260	Dept Name - Commandant 6th OSAP Bn, Cuttack	Nos/Quantity Available - 2Nos
Name - Heavy Truck	Addr - Odisha Disaster Rapid Action Force, Commandant 6th OSAP Bn, Cuttack	Item Location - Present at the Department
Type - Specific Equipment	Contact - Commandant	Available Time - January to December
Description - Heavy Truck 1212 Tata Make	Addr -	Source - Govt
	Tel.No - 0671-2442148,0671-2442259,0671-2441779	Operator Available- yes
	Mobile - 9861039267	Transport - road,,,,
	Fax - 0671-2442259	Prior expr in emergency- NA and Prior training expr- NA

	Email- comdt6thbn.odpol@nic.in	Data entered on 12/6/2016
Item No - 261	Dept Name - Commandant 6th OSAP Bn, Cuttack	Nos/Quantity Available - 1Nos
Name - Light Ambulance Van	Addr - Odisha Disaster Rapid Action Force, Commandant 6th OSAP Bn, Cuttack	Item Location - Present at the Department
Type - Specific Equipment	Contact - Commandant	Available Time - January to December
Description - Light Ambulance Van (Tata-407)	Addr - Lingaraj Parida	Source - Govt
	Tel.No - 0671-2442148,0671-2442259,0671-2441779	Operator Available- yes
	Mobile - 9861039267	Transport - road,,,,
	Fax - 0671-2442259	Prior expr in emergency- NA and Prior training expr- NA
	Email- comdt6thbn.odpol@nic.in	Last updated on 5/16/2017
Item No - 261	Dept Name - Commandant 6th OSAP Bn, Cuttack	Nos/Quantity Available - 1Nos
Name - Light Ambulance Van	Addr - Odisha Disaster Rapid Action Force,Commandant 6th OSAP Bn, Cuttack	Item Location - Present at the Department
Type - Specific Equipment	Contact - Commandant	Available Time - January to December
Description - Light Ambulance Van Tata 407	Addr - Lingaraj Parida	Source - Govt
	Tel.No - 0671-2442148,0671-2442259,0671-2441779	Operator Available- yes
	Mobile - 9861039267	Transport - road,,,,
	Fax - 0671-2442259	Prior expr in emergency- NA and Prior training expr- NA
	Email- comdt6thbn.odpol@nic.in	Last updated on 5/16/2017
Item No - 261	Dept Name - CDMO	Nos/Quantity Available - 11Nos
Name - Light Ambulance Van	Addr - CUTTACK	Item Location - PERIPHERY P.H.C
Type - Specific Equipment	Contact - CDMO, Cuttack	Available Time - January to December
Description - AMBULANCE	Addr - CUTTACK	Source - Govt
	Tel.No - 0671-2301007,,	Operator Available- yes

	Mobile - 9439990009	Transport - road,,,,
	Fax -	Prior expr in emergency- NA and Prior training expr- NA
	Email- cdmocuttack@gmail.com	Last updated on 5/16/2017
Item No - 262	Dept Name - Cuttack Municipal Corporation, Cuttack	Nos/Quantity Available - 2Nos
Name - Medium Ambulance Van	Addr - Chouduri Bazar, Cuttack	Item Location - CMC Central Garrage
Type - Specific Equipment	Contact - Commissioner, CMC	Available Time - January to December
Description - It can be used for emergent patient	Addr - Chouduri Bazar, Cuttack	Source - Govt
	Tel.No - 06712308517,06712334513,	Operator Available- yes
	Mobile - 9437164240	Transport - road,,,,
	Fax - 06712308104	Prior expr in emergency- NA and Prior training expr- NA
	Email- mccmc@nic.in	Last updated on 5/18/2017
Item No - 265	Dept Name - Choudwar Municipality	Nos/Quantity Available - 3Nos
Name - Water Tanker - Medium capacity	Addr - Choudwar Municipality, Ward No.-4, Near Beura Sahi, Cuttack	Item Location - Municipal Office
Type - Specific Equipment	Contact - E.O. Choudwar Municipality	Available Time - January to December
Description - Special Vehicle	Addr - Choudwar Municipality, Ward No.-4, Near Beura Sahi, Cuttack	Source - Govt
	Tel.No - 0671-2394272,0671-2394988,	Operator Available- yes
	Mobile - 9437274832	Transport - road,,,,
	Fax - 0671-2394272	Prior expr in emergency- NA and Prior training expr- NA
	Email- choudwarmunicipality@gmail.com	Last updated on 5/16/2017
Item No - 265	Dept Name - Cuttack Municipal Corporation, Cuttack	Nos/Quantity Available - 4Nos

Name - Water Tanker - Medium capacity	Addr - Chouduri Bazar, Cuttack	Item Location - CMC, Central Garrage
Type - Specific Equipment	Contact - Commissioner, CMC	Available Time - January to December
Description - approximate capacity of the tanker is 6000 Ltr.	Addr - Chouduri Bazar, Cuttack	Source - Govt
	Tel.No - 06712308517,06712334513,	Operator Available- yes
	Mobile - 9437164240	Transport - road,,,,
	Fax - 06712308104	Prior expr in emergency- NA and Prior training expr- NA
	Email- mccmc@nic.in	Last updated on 5/18/2017
Item No - 265	Dept Name - ORISSA FIRE SERVICE	Nos/Quantity Available - 10Nos
Name - Water Tanker - Medium capacity	Addr - Odisha Fire Service (Cuttack Fire Station)	Item Location - CUTTACK
Type - Specific Equipment	Contact - FIRE OFFICER	Available Time - January to December
Description - Water Tanker - Medium capacity	Addr - Buxi Bazar, Cuttack	Source - Govt
	Tel.No - 0671-2306183,,	Operator Available- NA
	Mobile - 9861218310	Transport - road,,,,
	Fax - 0671-2306183	Prior expr in emergency- NA and Prior training expr- NA
	Email- chieffireofficer2011@gmail.com	Last updated on 5/29/2017
Item No - 266	Dept Name - ORISSA FIRE SERVICE	Nos/Quantity Available - 1Nos
Name - Water Tanker - Large capacity	Addr - Odisha Fire Service (Cuttack Fire Station)	Item Location - CUTTACK
Type - Specific Equipment	Contact - FIRE OFFICER	Available Time - January to December
Description - Water Tanker - Large capacity	Addr - Buxi Bazar, Cuttack	Source - Govt
	Tel.No - 0671-2306183,,	Operator Available- NA
	Mobile - 9861218310	Transport - road,,,,
	Fax - 0671-2306183	Prior expr in emergency- NA and Prior training expr- NA
	Email- chieffireofficer2011@gmail.com	Last updated on 5/29/2017

Item No - 266	Dept Name - CDMO	Nos/Quantity Available - 1Nos
Name - Water Tanker - Large capacity	Addr - CUTTACK	Item Location - CDMO OFFICE
Type - Specific Equipment	Contact - CDMO, Cuttack	Available Time - January to December
Description - Water Tanker - Large capacity	Addr - CUTTACK	Source - Govt
	Tel.No - 111,,	Operator Available- NA
	Mobile - 9439990009	Transport - road,,,,
	Fax -	Prior expr in emergency- NA and Prior training expr- NA
	Email- cdmocuttack@gmail.com	Last updated on 5/16/2017
Item No - 267	Dept Name - Sub-Collector, Banki	Nos/Quantity Available - 1Nos
Name - VHF Sets Static	Addr - Sub-Collector Office, Banki At- Sub-Collector Office, P.O. - Banki, Dist. - Cuttack	Item Location - Office Campus
Type - Specific Equipment	Contact - Sub-Collector, Banki	Available Time - January to December
Description - VHF Set Static	Addr - Sub-Collector Office, Banki At- Sub-Collector Office, P.O. - Banki, Cuttack, Pin Code- 754037	Source - Govt
	Tel.No - 06723-240201,,	Operator Available- NA
	Mobile - 9437386765	Transport - ,,,,NA
	Fax - 06723-240201	Prior expr in emergency- NA and Prior training expr- NA
	Email- subcoll.banki@nic.in	Last updated on 5/19/2017
Item No - 267	Dept Name - Commandant 6th OSAP Bn, Cuttack	Nos/Quantity Available - 1Nos
Name - VHF Sets Static	Addr - Odisha Disaster Rapid Action Force, ODRAF Unit, College Square, Cuttack	Item Location - Present at the Department
Type - Specific Equipment	Contact - Commandant	Available Time - January to December
Description - VHF Sets Static	Addr - Lingaraj Parida	Source - Govt
	Tel.No - 0671-2442148,0671-2442259,0671-2441779	Operator Available- yes
	Mobile - 9861039267	Transport - road,,,,

	Fax - 0671-2442259	Prior expr in emergency- NA and Prior training expr- NA
	Email- comdt6thbn.odpol@nic.in	Last updated on 5/16/2017
Item No - 268	Dept Name - Cuttack Municipal Corporation, Cuttack	Nos/Quantity Available - 10Nos
Name - VHF Sets Mobile	Addr - Cuttack Municipal Corporation, Cuttack	Item Location - CMC,CUTTACK
Type - Specific Equipment	Contact - Municipal Commissioner,CMC	Available Time - January to December
Description - VHF Sets Mobile	Addr - CMC, CUTTACK	Source - Govt
	Tel.No - 0671-2612424,,	Operator Available- yes
	Mobile - 9437164240	Transport - ,,NA
	Fax -	Prior expr in emergency- NA and Prior training expr- NA
	Email- mccmc@nic.in	Last updated on 5/18/2017
Item No - 271	Dept Name - Commandant 6th OSAP Bn, Cuttack	Nos/Quantity Available - 35Nos
Name - Walkie Talkie Sets	Addr - Odisha Disaster Rapid Action Force, ODRAF Unit, College Square, Cuttack	Item Location - Present at the Department
Type - Specific Equipment	Contact - Commandant	Available Time - January to December
Description - Walkie Talkie Sets	Addr - Lingaraj Parida	Source - Govt
	Tel.No - 0671-2442148,0671-2442259,0671-2441779	Operator Available- yes
	Mobile - 9861039267	Transport - road,,,,
	Fax - 0671-2442259	Prior expr in emergency- NA and Prior training expr- NA
	Email- comdt6thbn.odpol@nic.in	Last updated on 5/16/2017
Item No - 274	Dept Name - Collectorate, Cuttack	Nos/Quantity Available - 1Nos
Name - V-SAT	Addr - collectorate Cuttack	Item Location - Collectors office
Type - Specific Equipment	Contact - Probodh Kumar Rout	Available Time - January to December
Description - SAT phone used for communication when all communication system fails.	Addr - Res. Officer/Dist.Emergency Officer	Source - Govt



	Tel.No - 06712608100,,	Operator Available- yes
	Mobile - 8280079982	Transport - ,,,,NA
	Fax -	Prior expr in emergency- NA and Prior training expr- NA
	Email- eoc-ctc@nic.in	Last updated on 5/16/2017
Item No - 275	Dept Name - Collectorate, Cuttack	Nos/Quantity Available - 1Nos
Name - INMARSAT	Addr - Collectorate, Cuttack	Item Location - Available with steno to Collector
Type - Specific Equipment	Contact - Probodh Kumar Rout	Available Time - January to December
Description - One sattelite phone provided by OSDMA is avalable with Collector.	Addr - District Emergency Officer, Cuttack	Source - Govt
	Tel.No - 0671-2507842,,	Operator Available- NA
	Mobile -	Transport - road,rail,air,,
	Fax - 0671-2507842	Prior expr in emergency- NA and Prior training expr- NA
	Email- eoc-ctc@nic.in	Last updated on 5/16/2017
Item No - 275	Dept Name - Commandant 6th OSAP Bn, Cuttack	Nos/Quantity Available - 2Nos
Name - INMARSAT	Addr - Odisha Disaster Rapid Action Force, ODRAF Unit, College Square, Cuttack	Item Location - Present at the Department
Type - Specific Equipment	Contact - Commandant	Available Time - January to December
Description - INMARSAT	Addr - Lingaraj Parida	Source - Govt
	Tel.No - 0671-2442148,0671- 2442259,0671-2441779	Operator Available- yes
	Mobile - 9861039267	Transport - road,,,,
	Fax - 0671-2442259	Prior expr in emergency- NA and Prior training expr- NA
	Email- comdt6thbn.odpol@nic.in	Last updated on 5/16/2017
Item No - 276	Dept Name - D.P.M.U., Cuttack	Nos/Quantity Available - 15Sets
Name - Mobile Phone GSM	Addr - Deputy Director, Planning & Statistics, D.P.M.U,Cuttack, sector- 2, CDA.	Item Location - Supply to technical & field staff for official work
Type - Specific Equipment	Contact - Deputy Director, DPMU, Cuttack	Available Time - January to December

Description - Nokia	Addr - Deputy Director, Planning & Statist	Source - Govt
	Tel.No - 0671-2364559,8763370925,9776026702	Operator Available- yes
	Mobile - 9437321343	Transport - ,,,NA
	Fax -	Prior expr in emergency- NA and Prior training expr- NA
	Email- dpmustatistics.cuttack@gmail.com	Last updated on 5/18/2017

Item No - 276	Dept Name - BDO, Tangi-Choudwar	Nos/Quantity Available - 1Nos
Name - Mobile Phone GSM	Addr - Panchyat Samiti Office, Yangi-Choudwar, At/P.O.- Kotasahi, Dist.- Cuttack	Item Location - Block Head Quarter
Type - Specific Equipment	Contact - Block Development Officer	Available Time - January to December
Description - Mobile Phone	Addr - Panchayat Samiti Office, Tangi-Choudwar, At/P.O.- Kotasahi, Dist-Cuttack	Source - Govt
	Tel.No - 0671-2595374,,	Operator Available- yes
	Mobile - 7205706014	Transport - ,,,NA
	Fax -	Prior expr in emergency- NA and Prior training expr- NA
	Email- ori-tangichoudwar@nic.in	Last updated on 5/15/2017

Item No - 276	Dept Name - Cuttack Municipal Corporation, Cuttack	Nos/Quantity Available - 3Nos
Name - Mobile Phone GSM	Addr - Cuttack Municipal Corporation, Cuttack	Item Location - Not Availble
Type - Specific Equipment	Contact - Chief Executive,CMC	Available Time - January to December
Description - Mobile Phone GSM	Addr - CMC, CUTTACK	Source - Govt
	Tel.No - 0671-2612424,,	Operator Available- NA
	Mobile - 9437164240	Transport - road,,,,
	Fax -	Prior expr in emergency- NA and Prior training expr- NA
	Email- mccmc@nic.in	Last updated on 5/18/2017

Item No - 278	Dept Name - Choudwar Municipality	Nos/Quantity Available - 1Nos
Name - GPS Hand Sets	Addr - Choudwar Municipality, Ward No.-4, Beura Sahi, Cuttack	Item Location - Municipality Office
Type - Specific Equipment	Contact - E.O. Choudwar Municipality	Available Time - January to December
Description - GPS	Addr - Choudwar Municipality, Ward No.-4, Near Beura Sahi, Cuttack	Source - Govt
	Tel.No - 0671-2394272, 0671-2394988,	Operator Available- yes
	Mobile - 9437274832	Transport - road,,,,
	Fax - 0671-2394272	Prior expr in emergency- NA and Prior training expr- NA
	Email- choudwarmunicipality@gmail.com	Last updated on 5/16/2017
Item No - 278	Dept Name - Commandant 6th OSAP Bn, Cuttack	Nos/Quantity Available - 2Nos
Name - GPS Hand Sets	Addr - Odisha Disaster Rapid Action Force, ODRAF Unit, College Square, Cuttack	Item Location - Present at the Department
Type - Specific Equipment	Contact - Commandant	Available Time - January to December
Description - GPS Hand Sets	Addr - Lingaraj Parida	Source - Govt
	Tel.No - 0671-2442148, 0671-2442259, 0671-2441779	Operator Available- yes
	Mobile - 9861039267	Transport - road,,,,
	Fax - 0671-2442259	Prior expr in emergency- NA and Prior training expr- NA
	Email- comdt6thbn.odpol@nic.in	Last updated on 5/16/2017
Item No - 280	Dept Name - Commandant 6th OSAP Bn, Cuttack	Nos/Quantity Available - 1Nos
Name - Video Camera Digital	Addr - Odisha Disaster Rapid Action Force, ODRAF Unit, College Square, Cuttack	Item Location - Present at the Department
Type - Specific Equipment	Contact - Commandant	Available Time - January to December

Description - Video Camera Digital	Addr - Lingaraj Parida	Source - Govt
	Tel.No - 0671-2442148,0671-2442259,0671-2441779	Operator Available- yes
	Mobile - 9861039267	Transport - road,,,,
	Fax - 0671-2442259	Prior expr in emergency- NA and Prior training expr- NA
	Email- comdt6thbn.odpol@nic.in	Last updated on 5/16/2017
Item No - 282	Dept Name - D.P.M.U., Cuttack	Nos/Quantity Available - 1Nos
Name - Camera Digital	Addr - Deputy Director Planning & Statistics, D.P.M.U, Cuttack, Sector-2, CDA.	Item Location - In Office
Type - Specific Equipment	Contact - Deputy Director, DPMU, Cuttack	Available Time - January to December
Description - Sony	Addr - Deputy Director, Planning & Statist	Source - Govt
	Tel.No - 0671-2364559,8763370925,9776026702	Operator Available- yes
	Mobile - 9437321343	Transport - ,,NA
	Fax -	Prior expr in emergency- NA and Prior training expr- NA
	Email- dpmustatistics.cuttack@gmail.com	Last updated on 5/18/2017
Item No - 298	Dept Name - Collectorate, Cuttack	Nos/Quantity Available - 1Box
Name - First aid kit as per MFR	Addr - Collectorate, Cuttack	Item Location - Control Room, Cuttack
Type - Specific Equipment	Contact - Probodh Kumar Rout	Available Time - January to December
Description - First Aid medicines, bandage, gauge,ORS etc.given by OSDMA	Addr - Dist. Emergency Officer	Source - Govt
	Tel.No - 0671-2507842,,	Operator Available- NA
	Mobile - 8280079982	Transport - ,,NA
	Fax -	Prior expr in emergency- NA and Prior training expr- NA
	Email- eoc-ctc@nic.in	Last updated on 5/16/2017

ITEM DETAILS	DEPARTMENT/AGENCY DETAILS	ITEM'S INFORMATION
Item No - 298	Dept Name - Commandant 6th OSAP Bn, Cuttack	Nos/Quantity Available - 2Sets
Name - First aid kit as per MFR	Addr - Odisha Disaster Rapid Action Force, ODRAF Unit, College Square, Cuttack	Item Location - Present at the Department
Type - Specific Equipment	Contact - Commandant	Available Time - January to December
Description - First aid kit as per MFR	Addr - Lingaraj Parida	Source - Govt
	Tel.No - 0671-2442148,0671-2442259,0671-2441779	Operator Available- yes
	Mobile - 9861039267	Transport - road,,,,
	Fax - 0671-2442259	Prior expr in emergency- NA and Prior training expr- NA
	Email- comdt6thbn.odpol@nic.in	Last updated on 5/16/2017
Item No - 314	Dept Name - Choudwar Municipality	Nos/Quantity Available - 5Nos
Name - Plastic drums	Addr - Choudwar Municipality, Ward No-4,Near Beura Sahi, Dist - Cuttack	Item Location - Municipal Office
Type - Specific Equipment	Contact - E.O. Choudwar Municipality	Available Time - January to December
Description - Equipment	Addr - Choudwar Municipality, Ward No.-4,Near Beura Sahi, Cuttack	Source - Govt
	Tel.No - 0671-2394272,0671-2394988,	Operator Available- yes
	Mobile - 9437274832	Transport - road,,,,
	Fax - 0671-2394272	Prior expr in emergency- NA and Prior training expr- NA
	Email- choudwarmunicipality@gmail.com	Last updated on 5/16/2017
Item No - 322	Dept Name - Commandant 6th OSAP Bn, Cuttack	Nos/Quantity Available - 2Nos
Name - Traffic cones	Addr - Odisha Disaster Rapid Action Force, Commandant 6th OSAP Bn, Cuttack	Item Location - Present at the Department

Type - Specific Equipment	Contact - Commandant	Available Time - January to December
Description - Traffic cones	Addr - Lingaraj Parida	Source - Govt
	Tel.No - 0671-2442148,0671-2442259,0671-2441779	Operator Available- yes
	Mobile - 9861039267	Transport - road,,,,
	Fax - 0671-2442259	Prior expr in emergency- NA and Prior training expr- NA
	Email- comdt6thbn.odpol@nic.in	Last updated on 5/16/2017
Item No - 328	Dept Name - Commandant 6th OSAP Bn, Cuttack	Nos/Quantity Available - 5Nos
Name - Rope ladder	Addr - Odisha Disaster Rapid Action Force, Commandant 6th OSAP Bn, Cuttack	Item Location - Present at the Department
Type - Specific Equipment	Contact - Commandant	Available Time - January to December
Description - Rope Ladder	Addr - Lingaraj Parida	Source - Govt
	Tel.No - 0671-2442148,0671-2442259,0671-2441779	Operator Available- yes
	Mobile - 9861039267	Transport - road,,,,
	Fax - 0671-2442259	Prior expr in emergency- NA and Prior training expr- NA
	Email- comdt6thbn.odpol@nic.in	Last updated on 5/16/2017
Item No - 330	Dept Name - Commandant 6th OSAP Bn, Cuttack	Nos/Quantity Available - 2Nos
Name - Shovel	Addr - Odisha Disaster Rapid Action Force, Commandant 6th OSAP Bn, Cuttack	Item Location - Present at the Department
Type - Specific Equipment	Contact - Commandant	Available Time - January to December
Description - Shovel	Addr - Lingaraj Parida	Source - Govt
	Tel.No - 0671-2442148,0671-2442259,0671-2441779	Operator Available- yes
	Mobile - 9861039267	Transport - road,,,,
	Fax - 0671-2442259	Prior expr in emergency- NA and Prior training expr- NA
	Email- comdt6thbn.odpol@nic.in	Last updated on 5/16/2017

Item No - 330	Dept Name - CESU,CDD.No.1, Cuttack	Nos/Quantity Available - 13Nos
Name - Shovel	Addr - Central Electricity Supply Utility of Odisha, City Distribution Division No.-1, Ranihat, Cuttack	Item Location - Specify location if not present at the department
Type - Specific Equipment	Contact - Executive Engineer	Available Time - January to December
Description - Shovel	Addr -	Source - Govt
	Tel.No - 0671-2431944,,	Operator Available- NA
	Mobile - 9437011302	Transport - road,,,,
	Fax -	Prior expr in emergency- NA and Prior training expr- NA
	Email- eecdd1@cescoorissa.com	Data entered on 11/3/2016
Item No - 331	Dept Name - CESU,CDD.No.1, Cuttack	Nos/Quantity Available - 2Nos
Name - Spade	Addr - Central Electricity Supply Utility of Odisha, City Distribution Division No.-1, Ranihat, Cuttack	Item Location - Specify location if not present at the department
Type - Specific Equipment	Contact - Executive Engineer	Available Time - January to December
Description - Spade	Addr -	Source - Govt
	Tel.No - 0671-2431944,,	Operator Available- NA
	Mobile - 9437011302	Transport - road,,,,
	Fax -	Prior expr in emergency- NA and Prior training expr- NA
	Email- eecdd1@cescoorissa.com	Data entered on 11/3/2016
Item No - 331	Dept Name - Choudwar Municipality	Nos/Quantity Available - 5Nos
Name - Spade	Addr - Choudwar Municipality, Ward No.-4, Near Beura Sahi, Cuttack	Item Location - Municipal Office
Type - Specific Equipment	Contact - E.E. Choudwar Municipality	Available Time - January to December
Description - Light Equipment	Addr - Choudwar Municipality, Ward No.-4, Near Beura Sahi, Cuttack	Source - Govt
	Tel.No - 0671-2394272,0671- 2394988,	Operator Available- yes
	Mobile - 9437274832	Transport - road,,,,

	Fax - 0671-2394272	Prior expr in emergency- NA and Prior training expr- NA
	Email- choudwarmunicipality@gmail.com	Last updated on 5/16/2017
Item No - 331	Dept Name - Commandant 6th OSAP Bn, Cuttack	Nos/Quantity Available - 10Nos
Name - Spade	Addr - Odisha Disaster Rapid Action Force, Commandant 6th OSAP Bn, Cuttack	Item Location - Present at the Department
Type - Specific Equipment	Contact - Commandant	Available Time - January to December
Description - Spade	Addr - Lingaraj Parida	Source - Govt
	Tel.No - 0671-2442148,0671- 2442259,0671-2441779	Operator Available- yes
	Mobile - 9861039267	Transport - road,,,,
	Fax - 0671-2442259	Prior expr in emergency- NA and Prior training expr- NA
	Email- comdt6thbn.odpol@nic.in	Last updated on 5/16/2017
Item No - 332	Dept Name - Commandant 6th OSAP Bn, Cuttack	Nos/Quantity Available - 10Nos
Name - Crow bar	Addr - Odisha Disaster Rapid Action Force, Commandant 6th OSAP Bn, Cuttack	Item Location - Present at the Department
Type - Specific Equipment	Contact - Commandant	Available Time - January to December
Description - Crow bar	Addr - Lingaraj Parida	Source - Govt
	Tel.No - 0671-2442148,0671- 2442259,0671-2441779	Operator Available- yes
	Mobile - 9861039267	Transport - road,,,,
	Fax - 0671-2442259	Prior expr in emergency- NA and Prior training expr- NA
	Email- comdt6thbn.odpol@nic.in	Last updated on 5/16/2017
Item No - 332	Dept Name - CESU,CDD.No.1, Cuttack	Nos/Quantity Available - 15Nos
Name - Crow bar	Addr - Central Electricity Supply Utility of Odisha,City Distribution Division No.-1, Ranihat, Cuttack	Item Location - Specify location if not present at the department



Type - Specific Equipment	Contact - Executive Engineer	Available Time - January to December
Description - Crow bar	Addr -	Source - Govt
	Tel.No - 0671-2431944,,	Operator Available- NA
	Mobile - 9437011302	Transport - road,,,,
	Fax -	Prior expr in emergency- NA and Prior training expr- NA
	Email- eecdd1@cescoorissa.com	Data entered on 11/3/2016
Item No - 334	Dept Name - CESU,CDD.No.1, Cuttack	Nos/Quantity Available - 52Nos
Name - Helmet	Addr - Central Electric Supply Utility of Odisha,City Distribution Division No.-1,Ranihat, Cuttack	Item Location - Specify location if not present at the department
Type - Specific Equipment	Contact - Executive Engineer	Available Time - January to December
Description - Helmet	Addr -	Source - Govt
	Tel.No - 0671-2431944,,	Operator Available- NA
	Mobile - 9437011302	Transport - road,,,,
	Fax -	Prior expr in emergency- NA and Prior training expr- NA
	Email- eecdd1@cescoorissa.com	Data entered on 11/3/2016
Item No - 334	Dept Name - Commandant 6th OSAP Bn, Cuttack	Nos/Quantity Available - 30Nos
Name - Helmet	Addr - Odisha Disaster Rapid Action Force, Commandant 6th OSAP Bn, Cuttack	Item Location - Present at the Department
Type - Specific Equipment	Contact - Commandant	Available Time - January to December
Description - Helmet	Addr - Lingaraj Parida	Source - Govt
	Tel.No - 0671-2442148,0671- 2442259,0671-2441779	Operator Available- yes
	Mobile - 9861039267	Transport - road,,,,
	Fax - 0671-2442259	Prior expr in emergency- NA and Prior training expr- NA
	Email- comdt6thbn.odpol@nic.in	Last updated on 5/16/2017
Item No - 336	Dept Name - CESU,CDD.No.1, Cuttack	Nos/Quantity Available - 4Nos

Name - Pick axe	Addr - Central Electricity Supply Utility of Odisha, City Distribution Division No.-1, Ranihat, Cuttack	Item Location - Specify location if not present at the department
Type - Specific Equipment	Contact - Executive Engineer	Available Time - January to December
Description - Pick axe	Addr - Amiya Kumar Bisoi	Source - Govt
	Tel.No - 0671-2431944,NA,NA	Operator Available- NA
	Mobile - 9437011302	Transport - road,,,,
	Fax - 0671-2431944	Prior expr in emergency- NA and Prior training expr- NA
	Email- eecdd1@cescoorissa.com	Last updated on 11/30/2016
Item No - 337	Dept Name - Commandant 6th OSAP Bn, Cuttack	Nos/Quantity Available - 10Nos
Name - Axe	Addr - Odisha Disaster Rapid Action Force, Commandant 6th OSAP Bn, Cuttack	Item Location - Present at the Department
Type - Specific Equipment	Contact - Commandant	Available Time - January to December
Description - Axe	Addr - Lingaraj Parida	Source - Govt
	Tel.No - 0671-2442148,0671-2442259,0671-2441779	Operator Available- yes
	Mobile - 9861039267	Transport - road,,,,
	Fax - 0671-2442259	Prior expr in emergency- NA and Prior training expr- NA
	Email- comdt6thbn.odpol@nic.in	Last updated on 5/16/2017
Item No - 339	Dept Name - Commandant 6th OSAP Bn, Cuttack	Nos/Quantity Available - 5Nos
Name - Hacksaw	Addr - Odisha Disaster Rapid Action Force, Commandant 6th OSAP Bn, Cuttack	Item Location - Present at the Department
Type - Specific Equipment	Contact - Commandant	Available Time - January to December
Description - Hacksaw	Addr - Lingaraj Parida	Source - Govt
	Tel.No - 0671-2442148,0671-2442259,0671-2441779	Operator Available- yes
	Mobile - 9861039267	Transport - road,,,,
	Fax - 0671-2442259	Prior expr in emergency- NA and Prior training expr- NA
	Email- comdt6thbn.odpol@nic.in	Last updated on 5/16/2017

Item No - 343	Dept Name - Commandant 6th OSAP Bn, Cuttack	Nos/Quantity Available - 1Nos
Name - Public Address System	Addr - Odisha Disaster Rapid Action Force, Commandant 6th OSAP Bn, Cuttack	Item Location - Present at the Department
Type - Specific Equipment	Contact - Commandant	Available Time - January to December
Description - Public Address System	Addr - Lingaraj Parida	Source - Govt
	Tel.No - 0671-2442148,0671-2442259,0671-2441779	Operator Available- yes
	Mobile - 9861039267	Transport - road,,,,
	Fax - 0671-2442259	Prior expr in emergency- NA and Prior training expr- NA
	Email- comdt6thbn.odpol@nic.in	Last updated on 5/16/2017
Item No - 345	Dept Name - Choudwar Municipality	Nos/Quantity Available - 5Nos
Name - Lanterns	Addr - Choudwar Municipality, Ward No.-4, Near Beura Sahi, Cuttack	Item Location - Municipal Office
Type - Specific Equipment	Contact - E.O. Choudwar Municipality	Available Time - January to December
Description - Light Arrangement	Addr - Choudwar Municipality, Ward No.-4,Near Beura Sahi, Cuttack	Source - Govt
	Tel.No - 0671-2394272,0671-2394988,	Operator Available- yes
	Mobile - 9437274832	Transport - road,,,,
	Fax - 0671-2394272	Prior expr in emergency- NA and Prior training expr- NA
	Email- choudwarmunicipality@gmail.com	Last updated on 5/16/2017
Item No - 347	Dept Name - Sub-Collector, Banki	Nos/Quantity Available - 1Nos
Name - Office building	Addr - Sub-Collector Office, Banki	Item Location - Office Campus
Type - Specific Equipment	Contact - Sub-Collector, Banki	Available Time - January to December

Description - Office Building	Addr - Sub-Collector Office, Banki At- Sub-Collector Office, P.O. - Banki, Cuttack, Pin Code- 754037	Source - Govt
	Tel.No - 06723-240201,,	Operator Available- NA
	Mobile - 9437386765	Transport - ,,,,NA
	Fax - 06723-240201	Prior expr in emergency- NA and Prior training expr- NA
	Email- subcoll.banki@nic.in	Last updated on 5/19/2017
Item No - 351	Dept Name - Choudwar Municipality	Nos/Quantity Available - 1Nos
Name - School	Addr - Choudwar Municipality, Ward No.- 4, Near Beura Sahi, Cuttack	Item Location - Municipal High School
Type - Specific Equipment	Contact - E.O. Choudwar Municipality	Available Time - January to December
Description - Rehabilitation Centre	Addr - Choudwar Municipality, Ward No.-4, Near Beura Sahi, Cuttack	Source - Govt
	Tel.No - 0671-2394272,0671- 2394988,	Operator Available- yes
	Mobile - 9437274832	Transport - road,,,,
	Fax - 0671-2394272	Prior expr in emergency- NA and Prior training expr- NA
	Email- choudwarmunicipality@gmail.com	Last updated on 5/16/2017
Item No - 357	Dept Name - Tahasil Office, Tigiria	Nos/Quantity Available - 2Nos
Name - Rope	Addr - R&DM Deptt./Tahasil Office, Tigiria, At/P.O. - Tigiria, Dist. - Cuttack	Item Location - Tahasil Head Quarter
Type - Specific Equipment	Contact - Tahasildar, Tigiria	Available Time - June to December
Description - Manila Rope	Addr - R & DM Deptt./Tahasil Office, Tigiria, At/P.O. - Tigiria, Dist. - Cuttack	Source - Govt
	Tel.No - 06723-225622,,	Operator Available- NA
	Mobile - 9938477137	Transport - ,,,,NA
	Fax - 06723-225622	Prior expr in emergency- NA and Prior training expr- NA

	Email- tah.tigiria@nic.in	Last updated on 5/19/2017
Item No - 357	Dept Name - BDO, Tangi-Choudwar	Nos/Quantity Available - 7Nos
Name - Rope	Addr - Panchayat Office Samiti Office, Tangi-Choudwar, At/P.O. - Kotasahi, Dist.- Cuttack	Item Location - Block Head Quarter
Type - Specific Equipment	Contact - Block Development Officer	Available Time - January to December
Description - Manila Rope 200 ft.one no. & 60 ft.six no.	Addr - Panchayat Samiti Office, Tangi-Choudwar, At/P.O.- Kotasahi, Dist-Cuttack	Source - Govt
	Tel.No - 0671-2595374,,	Operator Available- no
	Mobile - 7205706014	Transport - ,,,NA
	Fax -	Prior expr in emergency- NA and Prior training expr- NA
	Email- ori-tangichoudwar@nic.in	Last updated on 5/15/2017
Item No - 357	Dept Name - Commandant 6th OSAP Bn, Cuttack	Nos/Quantity Available - 200Kg
Name - Rope	Addr - Odisha Disaster Rapid Action Force, Commandant 6th OSAP Bn, Cuttack	Item Location - Present at the Department
Type - Specific Equipment	Contact - Commandant	Available Time - January to December
Description - Rope	Addr - Lingaraj Parida	Source - Govt
	Tel.No - 0671-2442148,0671-2442259,0671-2441779	Operator Available- yes
	Mobile - 9861039267	Transport - road,,,,
	Fax - 0671-2442259	Prior expr in emergency- NA and Prior training expr- NA
	Email- comdt6thbn.odpol@nic.in	Last updated on 5/16/2017
Item No - 358	Dept Name - Commandant 6th OSAP Bn, Cuttack	Nos/Quantity Available - 10Nos
Name - Bucket	Addr - Odisha Disaster Rapid Action Force, Commandant 6th OSAP Bn, Cuttack	Item Location - Present at the Department
Type - Specific Equipment	Contact - Commandant	Available Time - January to December
Description - Bucket	Addr - Lingaraj Parida	Source - Govt

	Tel.No - 0671-2442148,0671-2442259,0671-2441779	Operator Available- yes
	Mobile - 9861039267	Transport - road,,,,
	Fax - 0671-2442259	Prior expr in emergency- NA and Prior training expr- NA
	Email- comdt6thbn.odpol@nic.in	Last updated on 5/16/2017
Item No - 358	Dept Name - Choudwar Municipality	Nos/Quantity Available - 10Nos
Name - Bucket	Addr - Choudwar Municipal,Ward No.-4, Near Beura Sahi, Cuttack	Item Location - Municipal office
Type - Specific Equipment	Contact - E.O. Choudwar Municipality	Available Time - January to December
Description - Light Equipment	Addr - Choudwar Municipality, Ward No.-4,Near Beura Sahi, Cuttack	Source - Govt
	Tel.No - 0671-2394272,0671-2394988,	Operator Available- yes
	Mobile - 9437274832	Transport - road,,,,
	Fax - 0671-2394272	Prior expr in emergency- NA and Prior training expr- NA
	Email- choudwarmunicipality@gmail.com	Last updated on 5/16/2017
<b>ITEM DETAILS</b>	<b>DEPARTMENT/AGENCY DETAILS</b>	<b>ITEM'S INFORMATION</b>
Item No - 361	Dept Name - Tahasil Office, Tigiria	Nos/Quantity Available - 1Nos
Name - Fire Proof Sheet	Addr - R & DM Deptt.Tahasil Office, Tigira, At/Po/Ps. - Tigiria, Dist.- Cuttack, Pin Code - 754030	Item Location - Present at Tahasil Head Quarter
Type - Specific Equipment	Contact - Sri Satya Ranjan Panda	Available Time - January to December
Description - Fire Proof Sheet	Addr - R & DM Deptt./Tahasil Office, Tigiria, At/P.O. - Tigiria, Dist. - Cuttack	Source - Govt
	Tel.No - 06723-225622,,	Operator Available- yes
	Mobile - 9938477137	Transport - ,,,,NA
	Fax -	Prior expr in emergency- NA and Prior training expr- NA
	Email- tah.tigiria@nic.in	Last updated on 5/19/2017

2018

# District Disaster Management Plan

Cuttack, ODISHA

## Chapter- VII

District Disaster Management Authority (DDMA)  
Cuttack, Odisha  
6/10/2018










## 2. Cuttack District & Block Administrative Map

**SUBDIVISIONS MAP OF CUTTACK DISTRICT**

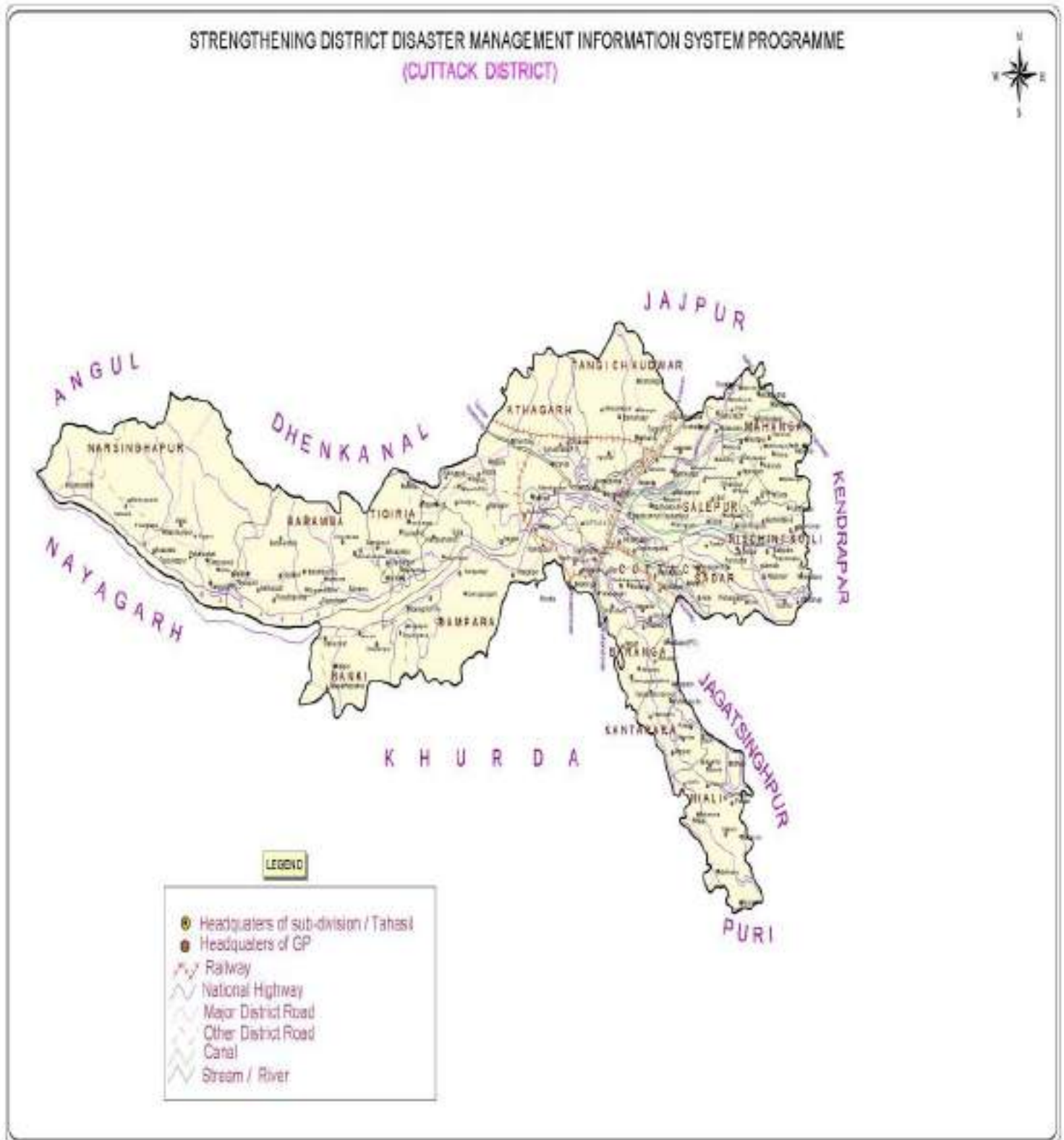


**SUBDIVISIONS**

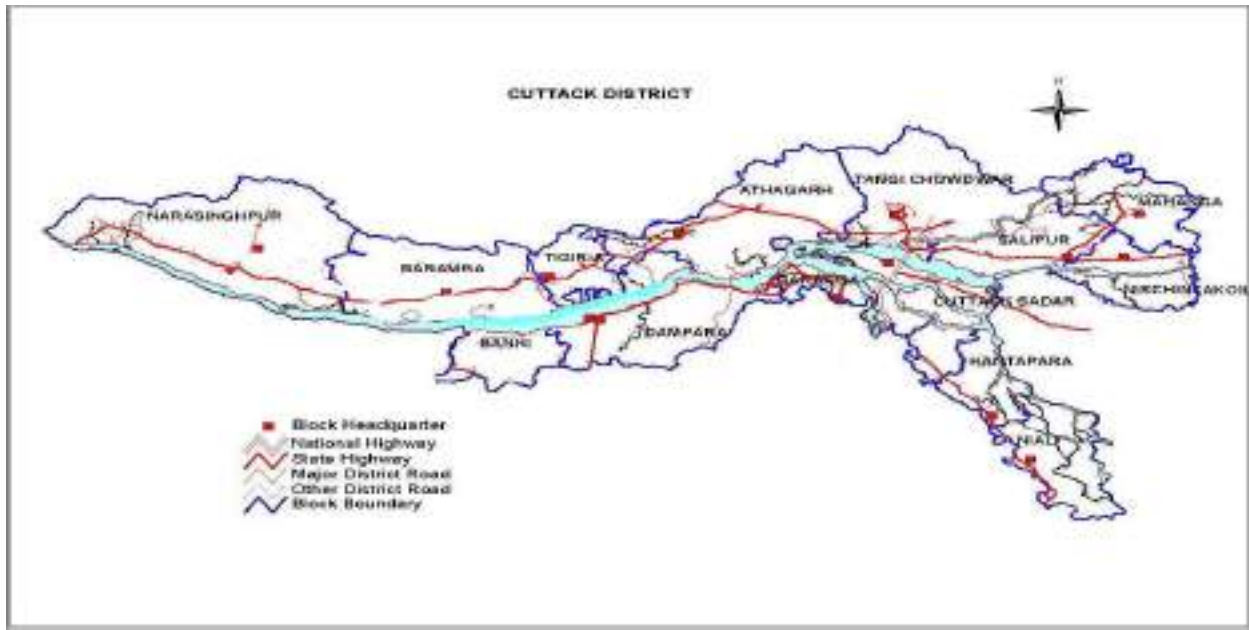
	ATHAGARH
	BANKI
	SADAR



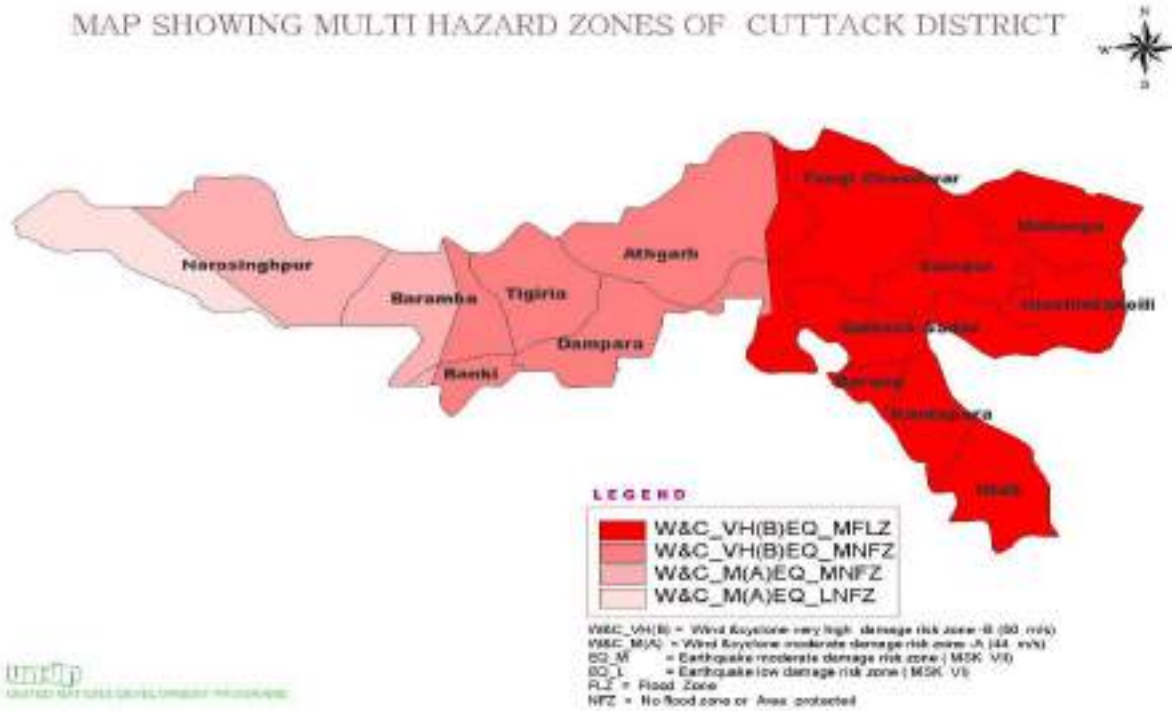
### 3. Cuttack District Road & Railway network Map



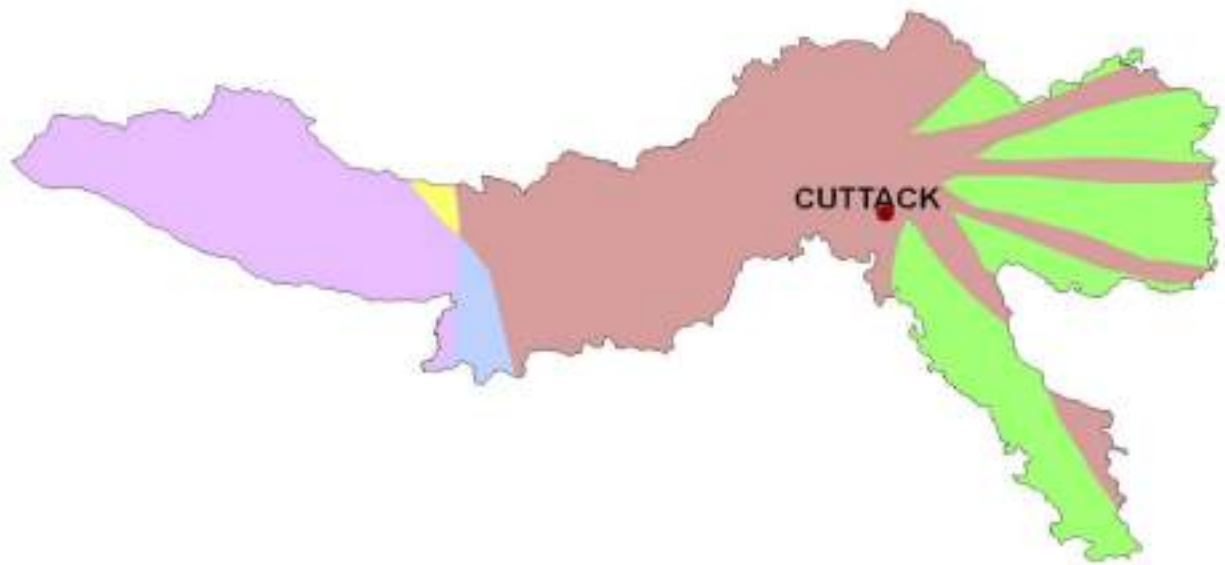
#### 4. Cuttack District River Map



#### 5. Cuttack District Multi Hazard Map



**MULTIHAZARD MAP OF  
CUTTACK DISTRICT**

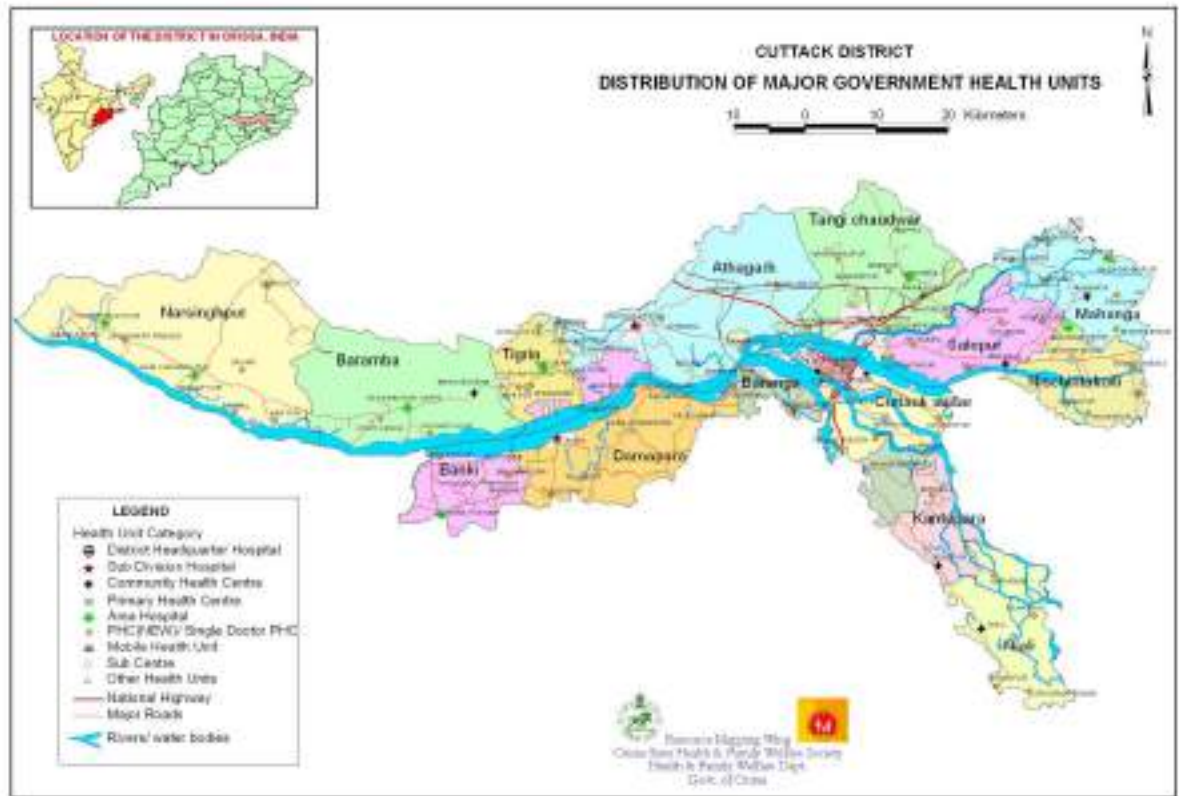


- DISTRICT HEADQUARTER
- DISTRICT BOUNDARY
- W & C\_HEQ\_UNFZ
- W & C\_MA/EO\_LFLZ
- W & C\_MA/EO\_UNFZ
- W & C\_MA/EO\_MNFZ
- W & C\_M/B/EO\_UNFZ
- W & C\_M/B/EO\_MNFZ
- W & C\_VH/B/EO\_LFLZ
- W & C\_VH/B/EO\_UNFZ
- W & C\_VH/B/EO\_MFLZ
- W & C\_VH/B/EO\_MNFZ

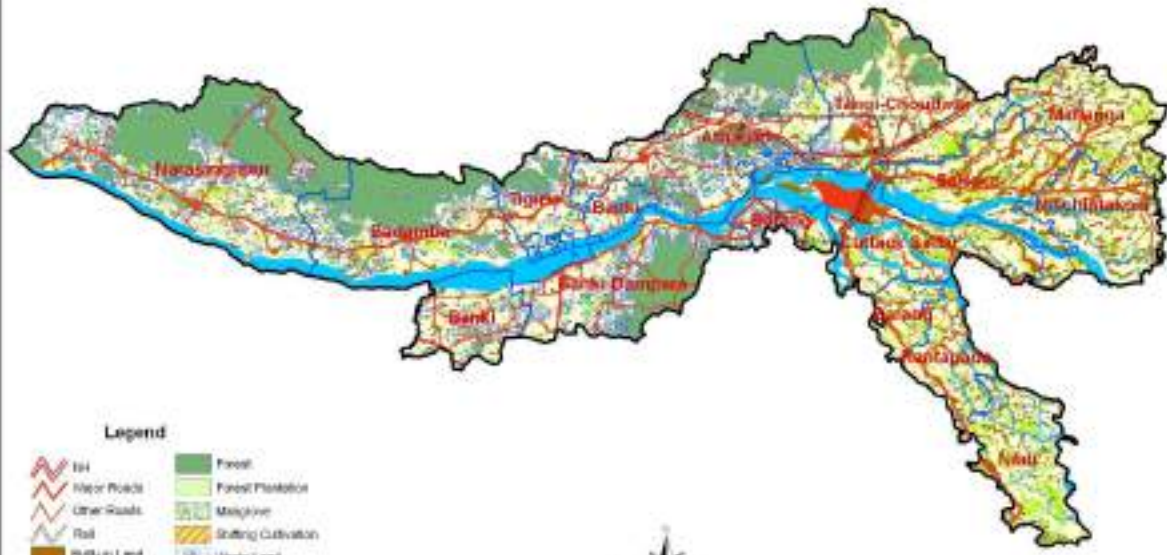
W & C\_VH/B) = Wind and Cyclone Very High damage risk Zone B (50 m/s)  
 W & C\_H = Wind and Cyclone High damage risk Zone (47 m/s)  
 W & C\_MA) = Wind and Cyclone Moderate damage risk Zone A (44 m/s)  
 W & C\_M/B) = Wind and Cyclone Moderate damage risk Zone B (39 m/s)  
 EQ\_M = Earthquake Moderate damage risk Zone III  
 EQ\_L = Earthquake Low damage risk Zone II  
 FLZ = Flood Zone  
 NFLZ = No Flood Zone

Source : Vulnerability Atlas, published by BMTPC  
Government of India

## 6. Major Health Units



CUTTACK DISTRICT  
LAND USE/ LAND COVER MAP

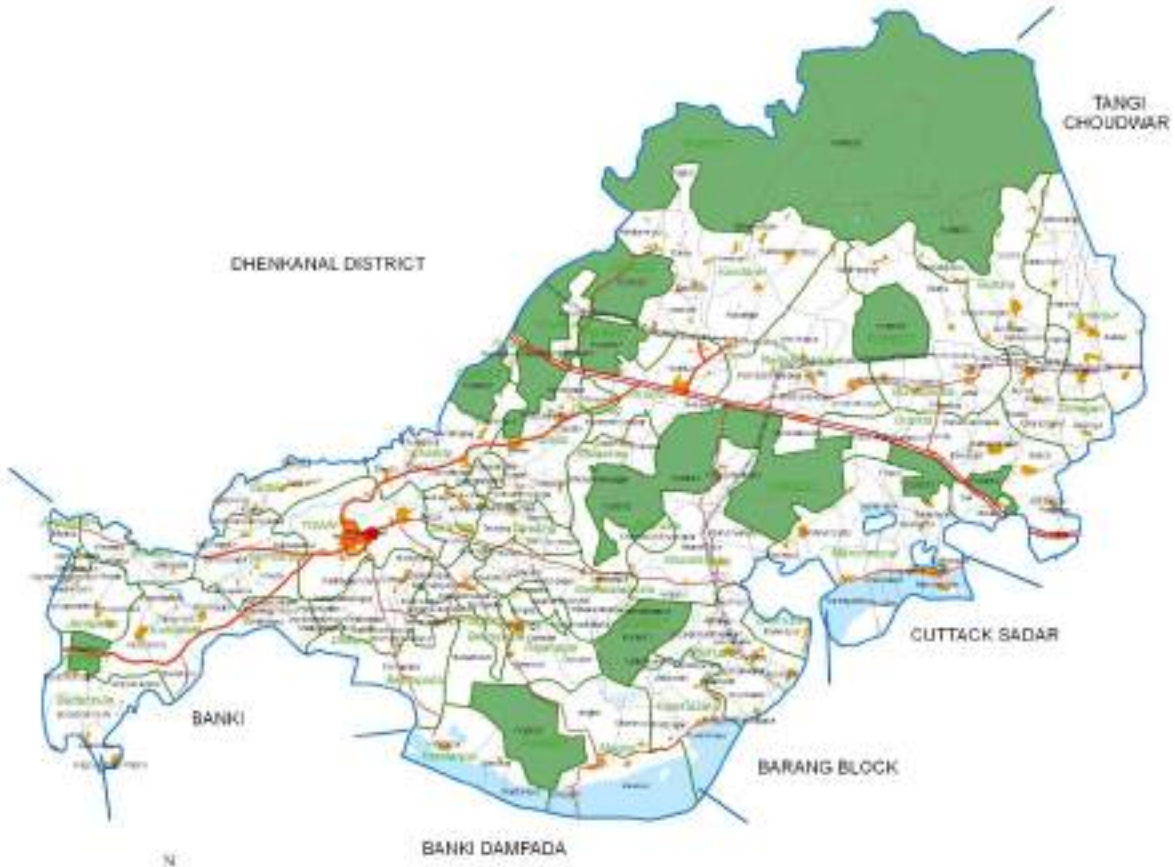


Legend

- |               |                        |
|---------------|------------------------|
| NH            | Forest                 |
| Major Roads   | Forest Plantation      |
| Other Roads   | Mangrove               |
| Rail          | Shifting Cultivation   |
| Built-up Land | Waste Land             |
| Crop Land     | Drainage/ Water Bodies |
| Paddy Land    | Irrigated Land         |
| Pasture       | Coastal Wetland        |
| Aquaculture   | Grass Land             |



# ATHAGAD BLOCK CUTTACK DISTRICT



Legend	
<span style="color: red;">●</span>	Block Headquarter
	Railways
	National Highways
	Major Roads
	Other Roads
	District Boundary
	Block Boundary
	GP Boundary
	Village Boundary
	Rivers/ Waterbody
	Settlements
	Forests

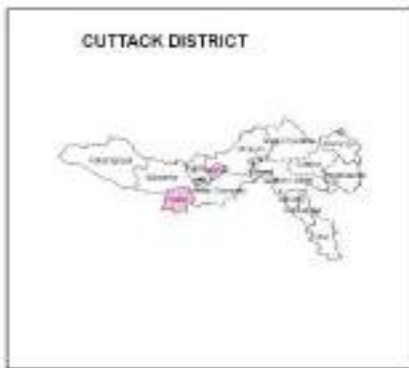
# BADAMBA BLOCK CUTTACK DISTRICT



Legend	
<span style="color: red;">●</span>	Block Headquarter
	Railways
	National Highways
	Major Roads
	Other Roads
	District Boundary
	Block Boundary
	GP Boundary
	Village Boundary
	Rivers/ Waterbody
	Settlements
	Forests

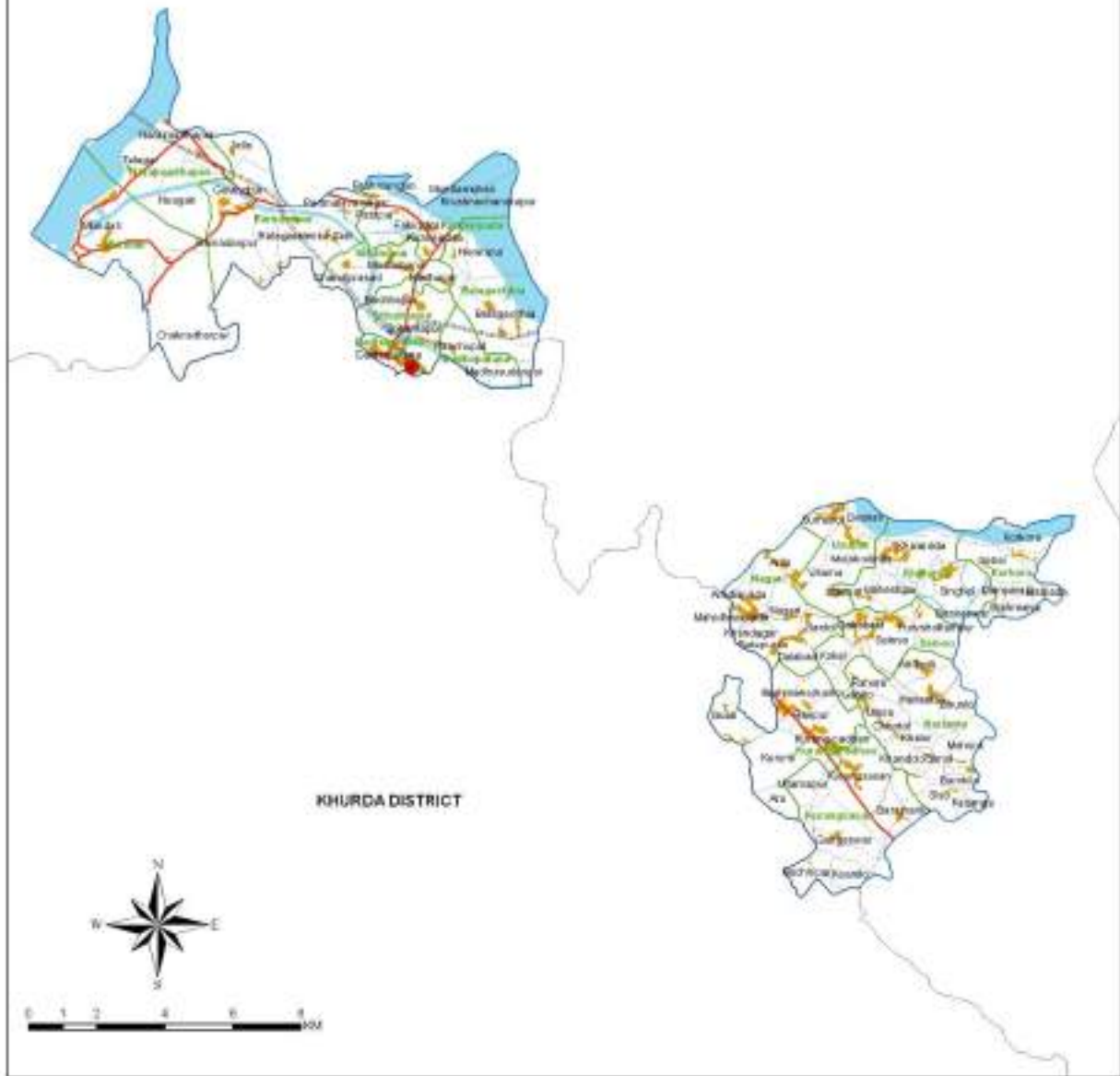


# BANKI BLOCK CUTTACK DISTRICT



Legend	
<span style="color: red;">●</span>	Block Headquarter
	Railways
	National Highways
	Major Roads
	Other Roads
	District Boundary
	Block Boundary
	GP Boundary
	Village Boundary
	Rivers/ Waterbody
	Settlements
	Forests

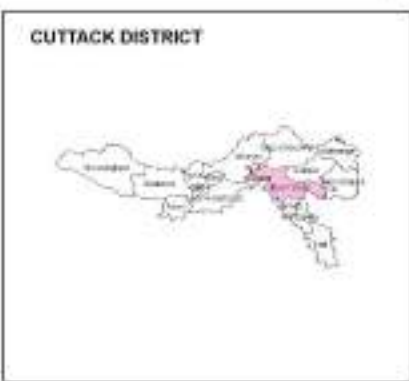
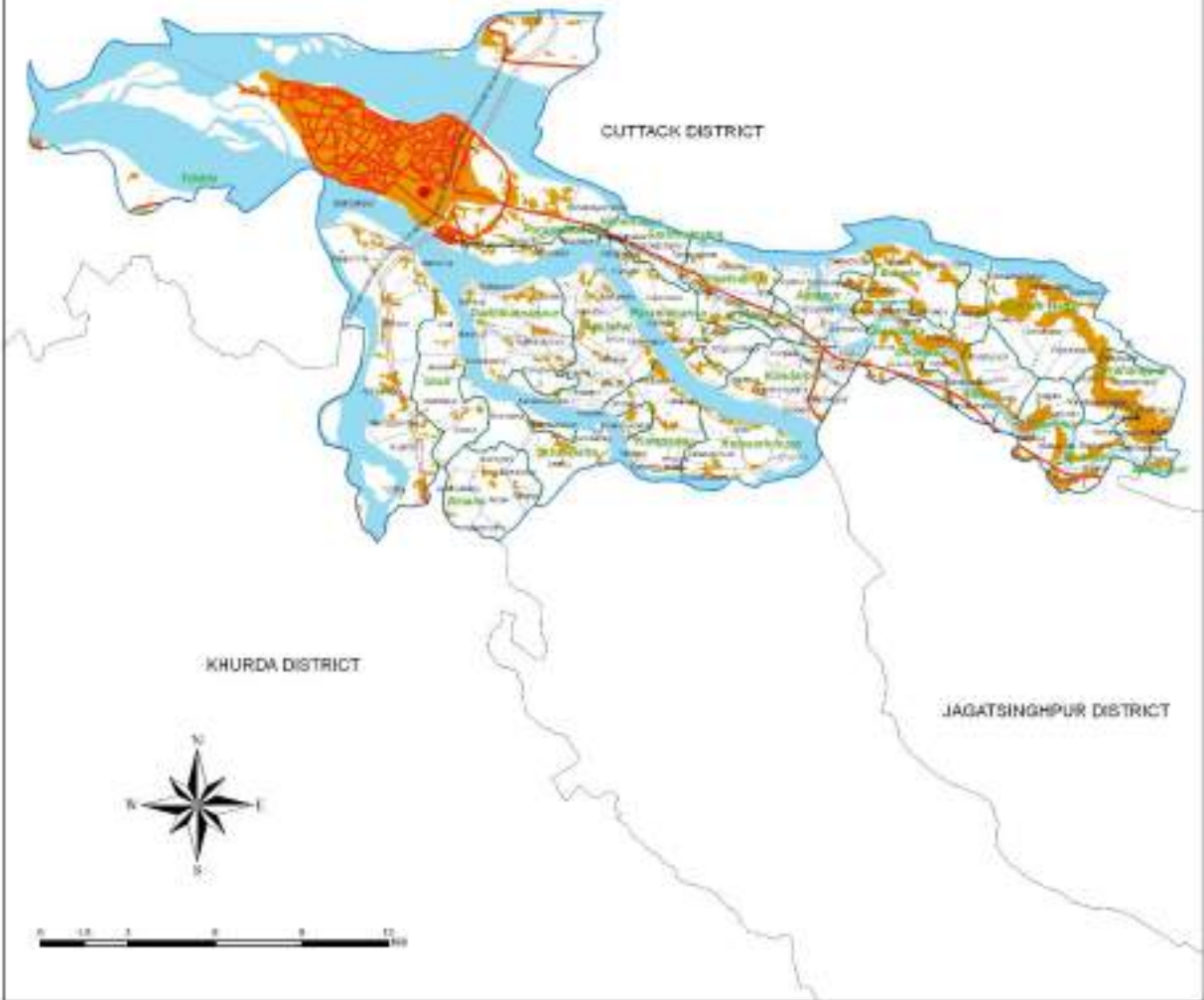
# BARANG BLOCK CUTTACK DISTRICT



KHURDA DISTRICT



# CUTTACK SADAR CUTTACK DISTRICT



Legend	
<span style="color: red;">●</span>	Block Headquarter
	Railways
	National Highways
	Major Roads
	Other Roads
	District Boundary
	Block Boundary
	GP Boundary
	Village Boundary
	Rivers/ Waterbody
	Settlements



# KANTAPADA BLOCK CUTTACK DISTRICT



CUTTACK DISTRICT

OSDMA



## ODISHA STATE



## CUTTACK DISTRICT

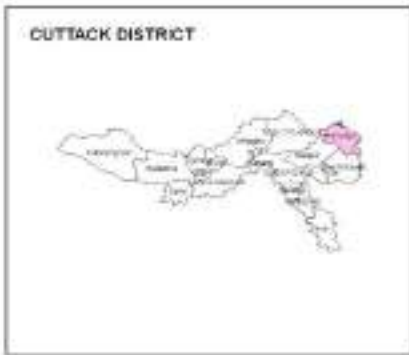
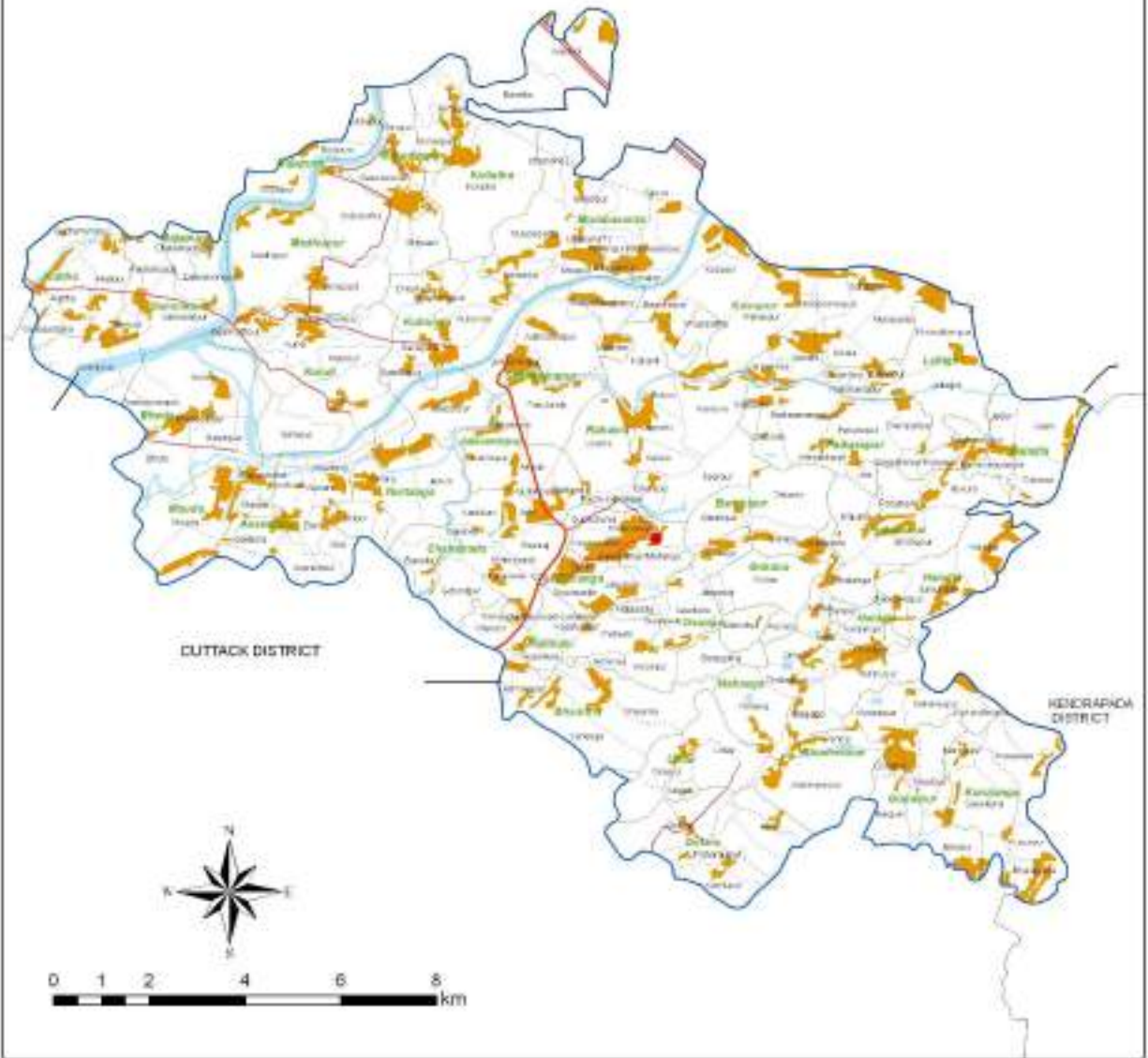


## Legend

- Block Headquarter
- Railways
- National Highways
- Major Roads
- Other Roads
- District Boundary
- Block Boundary
- GP Boundary
- Village Boundary
- Rivers/ Waterbody
- Settlements

# MAHANGA BLOCK CUTTACK DISTRICT

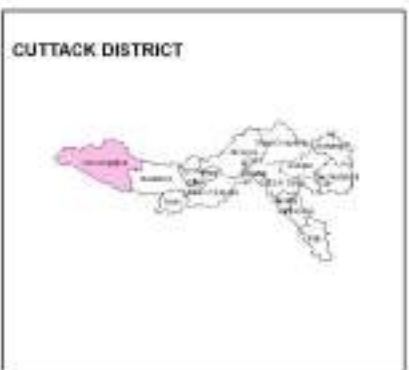
JAJPUR DISTRICT



**Legend**

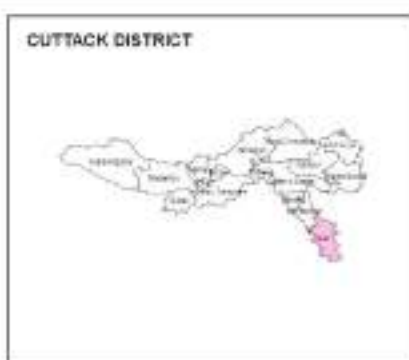
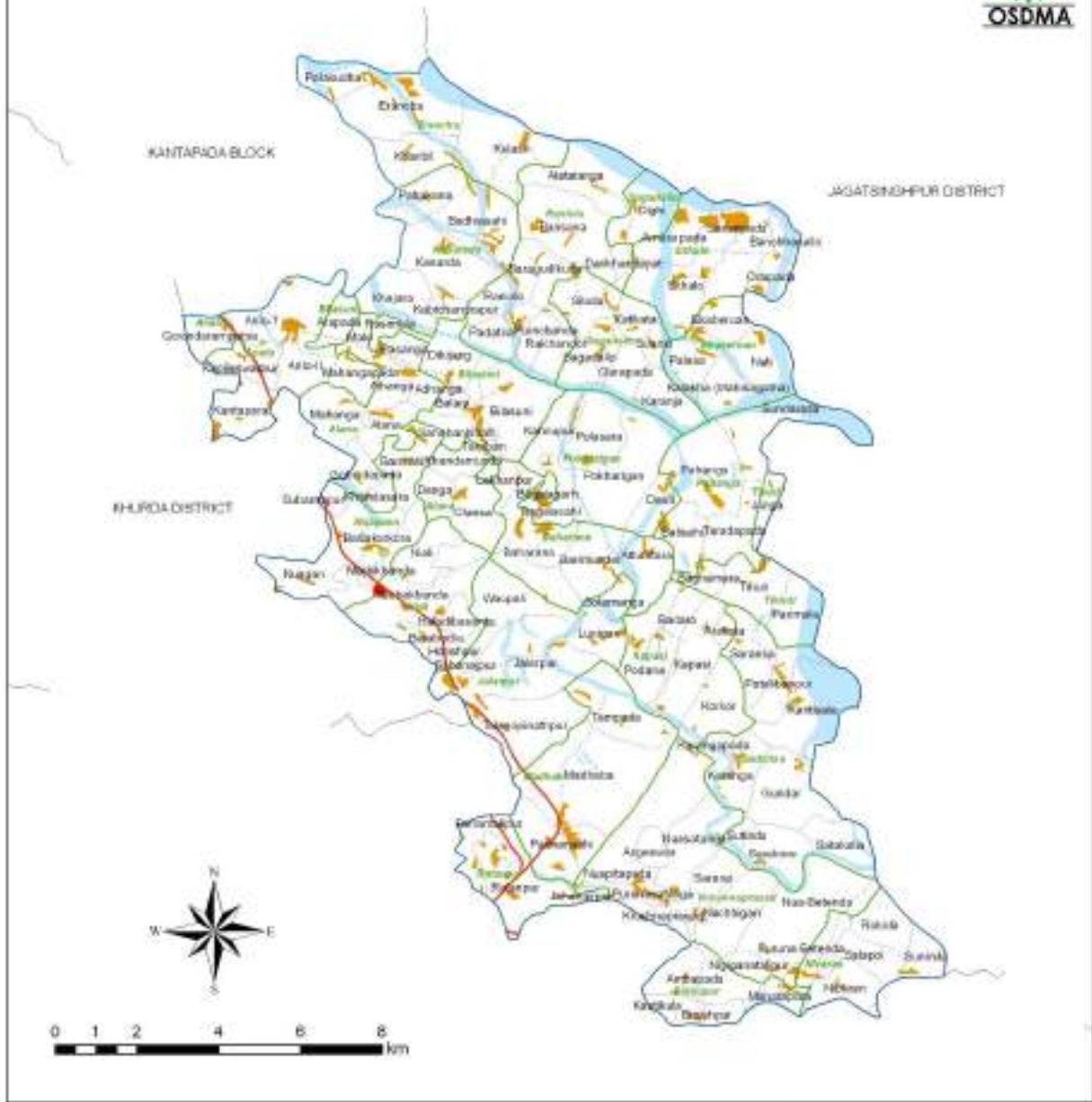
- Block Headquarter
- Railways
- National Highways
- Major Roads
- Other Roads
- District Boundary
- Block Boundary
- GP Boundary
- Village Boundary
- Rivers/ Waterbody
- Settlements

# NARASINGHPUR BLOCK CUTTACK DISTRICT



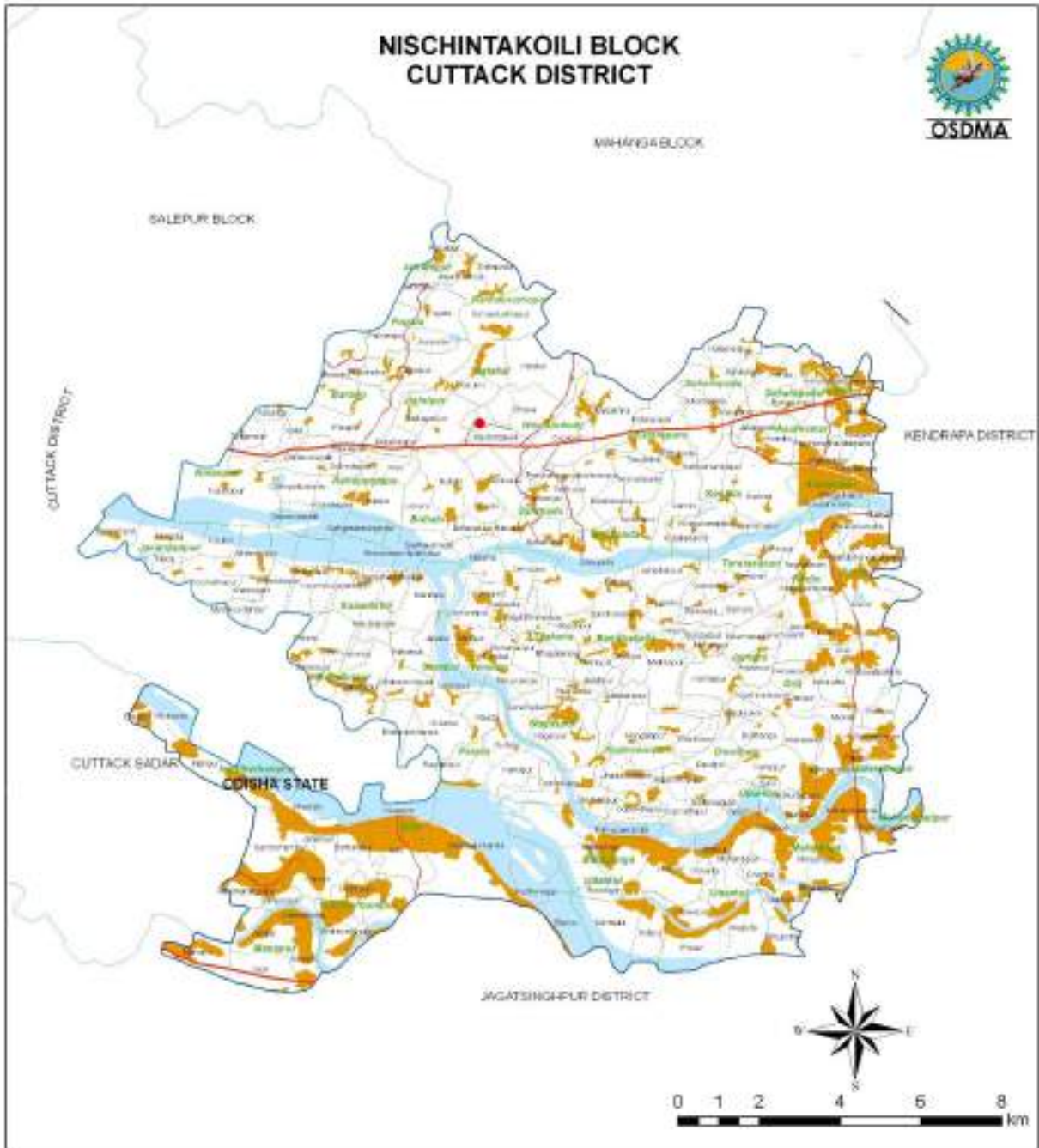
Legend	
<span style="color: red;">●</span>	Block Headquarter
	Railways
	National Highways
	Major Roads
	Other Roads
	District Boundary
	Block Boundary
	GP Boundary
	Village Boundary
	River/ Waterbody
	Settlements
	Forests

# NIALI BLOCK CUTTACK DISTRICT



Legend	
	Block Headquarter
	Railways
	National Highways
	Major Roads
	Other Roads
	District Boundary
	Block Boundary
	GP Boundary
	Village Boundary
	Rivers/ Waterbody
	Settlements





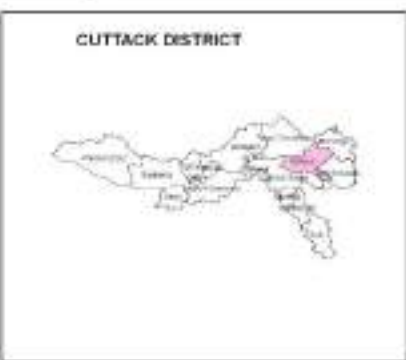
# SALEPUR BLOCK CUTTACK DISTRICT



JAJUR DISTRICT

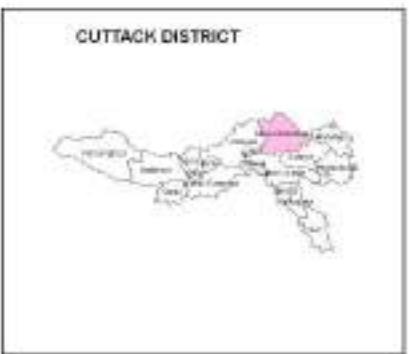


JAGATSIINGHPUR DISTRICT



Legend	
<span style="color: red;">●</span>	Block Headquarter
	Railways
	National Highways
	Major Roads
	Other Roads
	District Boundary
	Block Boundary
	GP Boundary
	Village Boundary
	Rivers/ Waterbody
	Settlements

# TANGI CHOUDWAR CUTTACK DISTRICT



Legend	
<span style="color: red;">●</span>	Block Headquarter
	Railways
	National Highways
	Major Roads
	Other Roads
	District Boundary
	Block Boundary
	GP Boundary
	Village Boundary
	Rivers/ Waterbody
	Settlements
	Forests

